COUNTY OF SAN BERNARDINO 1853

INDEX MAP
BOOK 583
MORONGO UNIFIED

THIS MAP SHOULD BE USED FOR REFERENCE PURPOSES ONLY. NO LIABILITY IS ASSUMED FOR THE ACCURACY OF THE DATA SHOWN. PARCELS MAY NOT COMPLY WITH LOCAL SUBDIVISION OR BUILDING ORDINANCES.

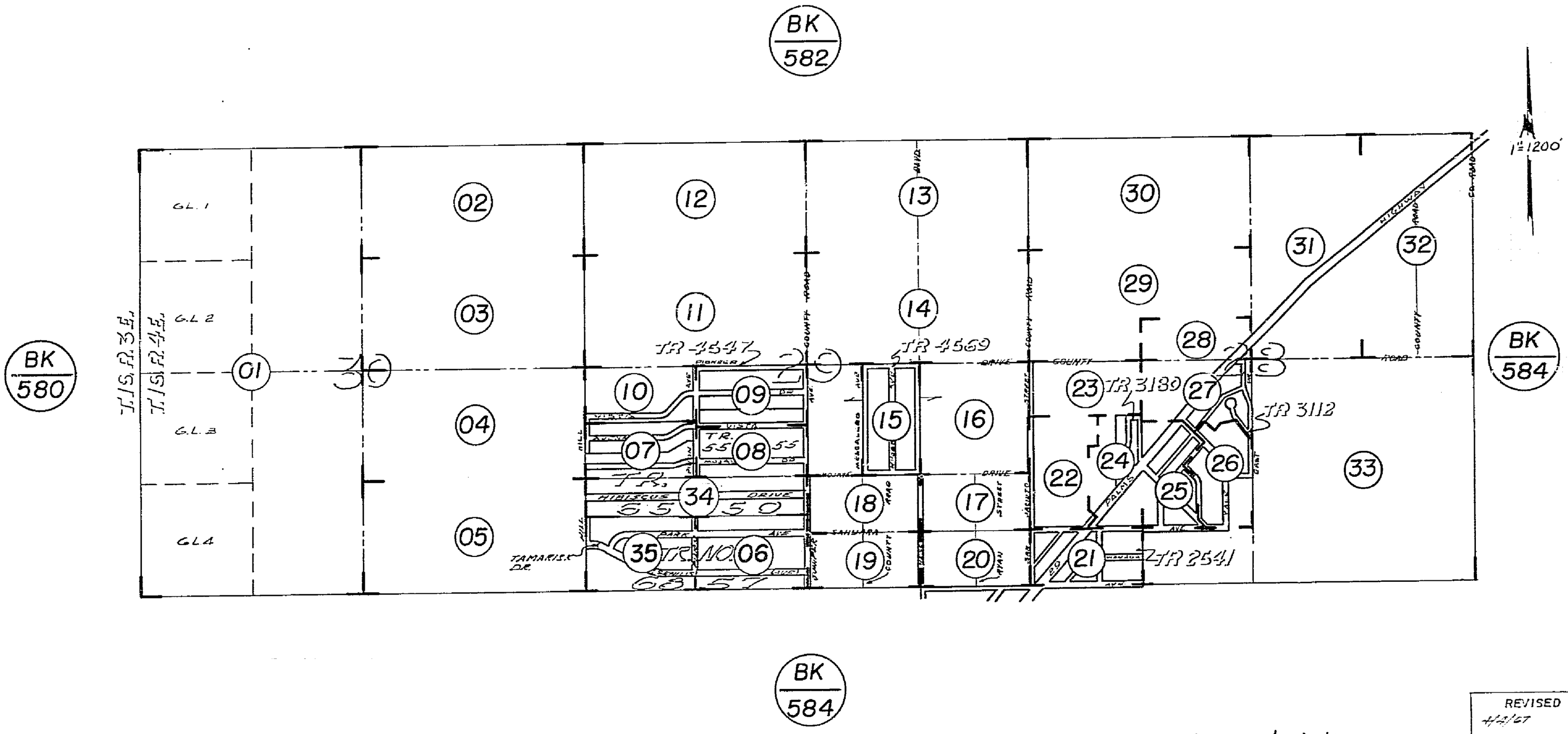

REVISED
4-4-67

Assessor's Index
Book 583
San Bernardino County

j.k. Jul. 1959

COUNTY OF SAN BERNARDINO 1853

583-01

Morongo Unified
Tax Code Area
9411

THIS MAP SHOULD BE USED FOR REFERENCE PURPOSES ONLY. NO LIABILITY IS ASSUMED FOR THE ACCURACY OF THE DATA SHOWN. PARCELS MAY NOT COMPLY WITH LOCAL SUBDIVISION OR BUILDING ORDINANCES.

W1/2 Fractional Sec. 30 T1S. R4E. S.B. B.&M.

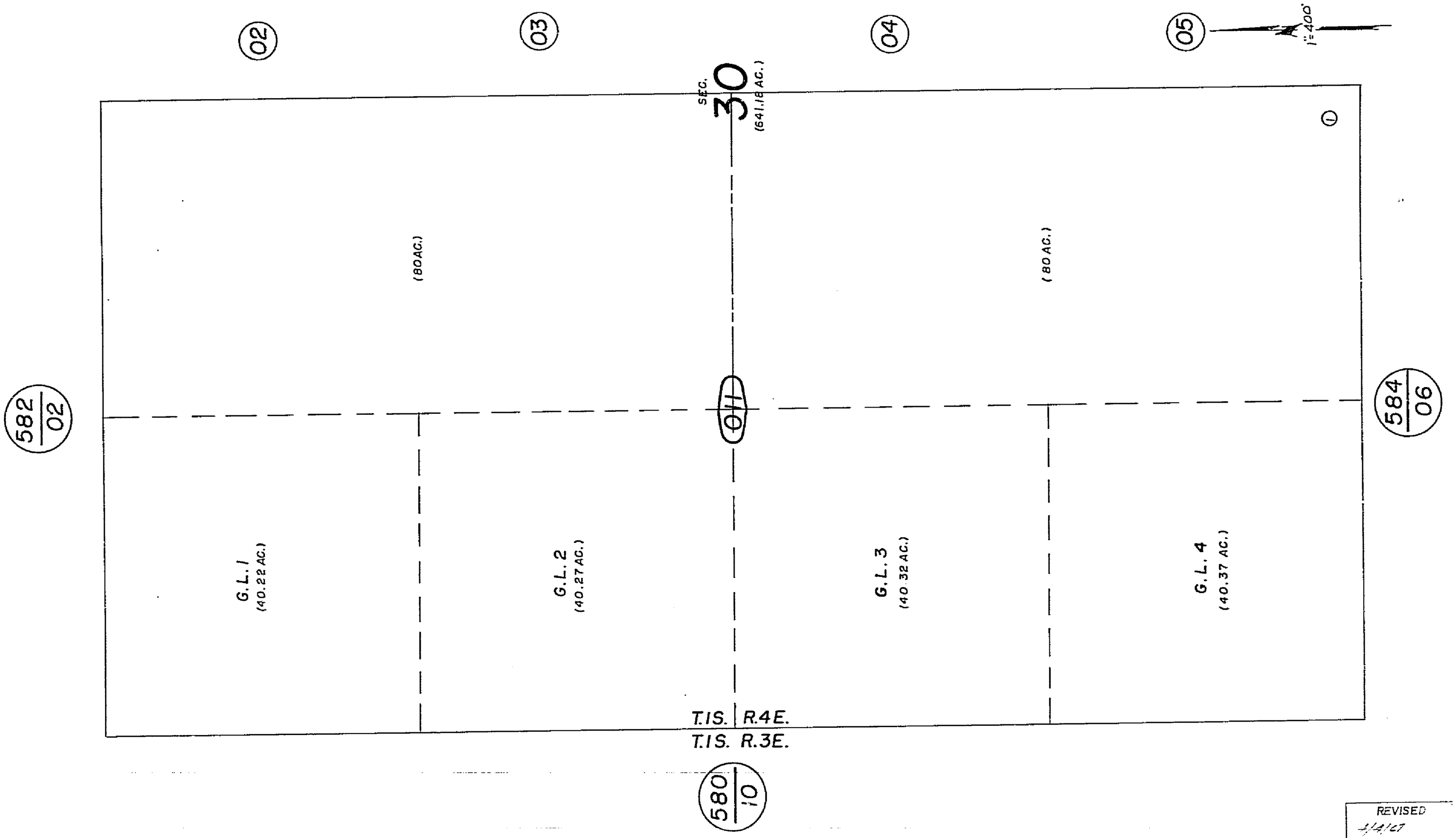

REVISED
4/4/67

Note—Assessor's Blk. & Lot Numbers Shown in Circles

Assessor's Map
Book 583, Page 01
San Bernardino County

jk Jun. 1959

N. 1/2, NE. 1/4 Fractional Sec. 30, T.1S., R.4E., S.B.B. & M.

Morongo Unified
Tax Code Area
9411

583-02

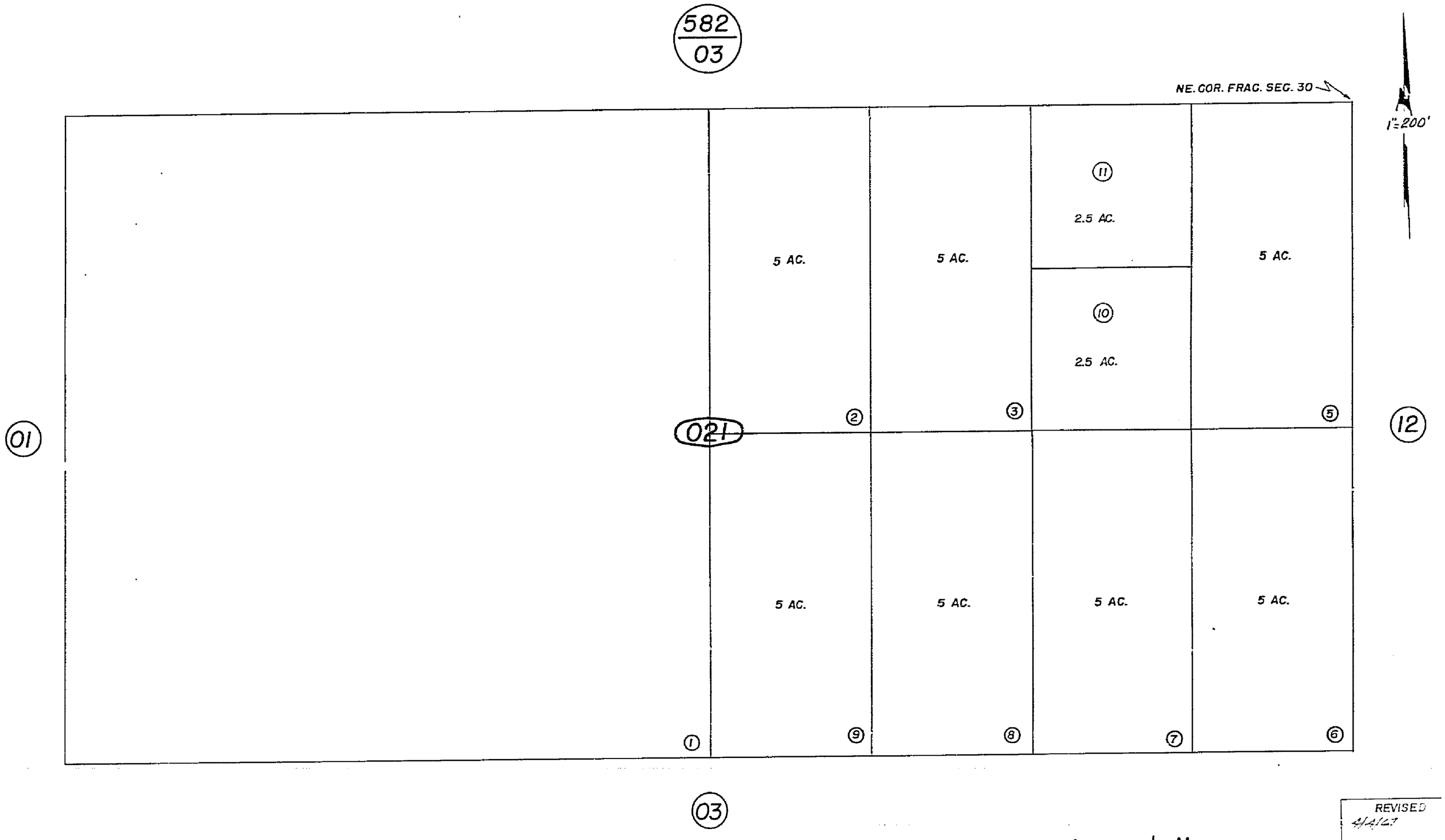

Note-Assessor's Blk. & Lot Numbers Shown in Circles

Assessor's Map
Book 583, Page 02
San Bernardino County

REVISED
4/4/67

jk. Jun. 1959

Morongo Unified
Tax Code Area
9411

S. 1/2 NE 1/4 Fractional Sec. 30, T.1S. R.4E., S.B.B. & M.

THIS MAP SHOULD BE USED FOR REFERENCE PURPOSES ONLY. NO LIABILITY IS ASSUMED FOR THE ACCURACY OF THE DATA SHOWN. PARCELS MAY NOT COMPLY WITH LOCAL SUBDIVISION OR SUBLENG ORDINANCES.

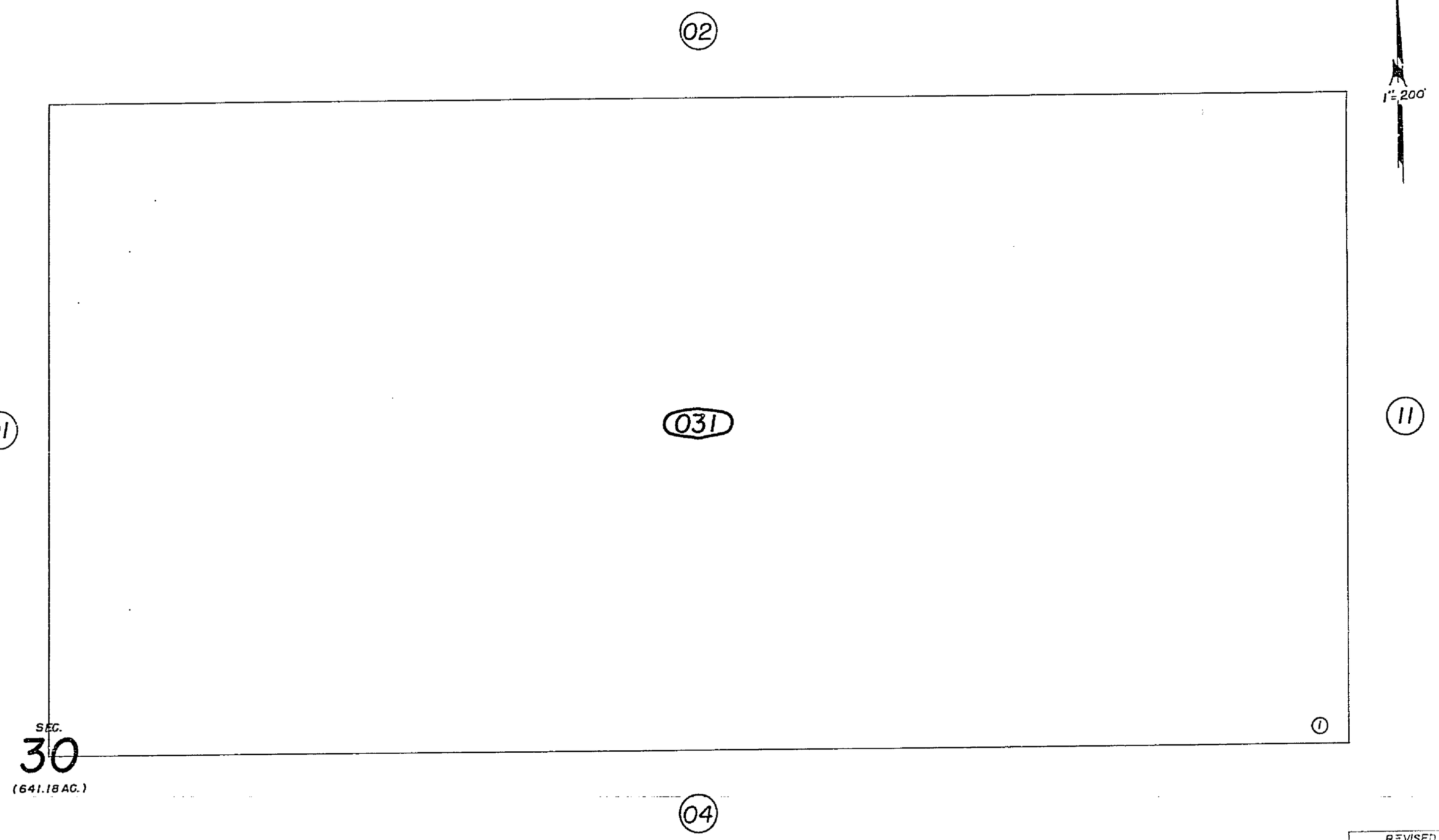

REVISED
4/4/67

Note — Assessor's Blk. & Lot Numbers Shown in Circles

Assessor's Map
Book 583, Page 03
San Bernardino County

jk Jun. 1959

N. 1/2, SE 1/4 Fractional Sec. 30 T1S R4E S.B.B. & M.

THIS MAP SHOULD BE USED FOR REFERENCE PURPOSES ONLY. NO LIABILITY IS ASSUMED FOR THE ACCURACY OF THE DATA SHOWN. PARCELS MAY NOT COMPLY WITH LOCAL SUBDIVISION OR BUILDING ORDINANCES

Morongo Unified
Tax Code Area
9411

583-04

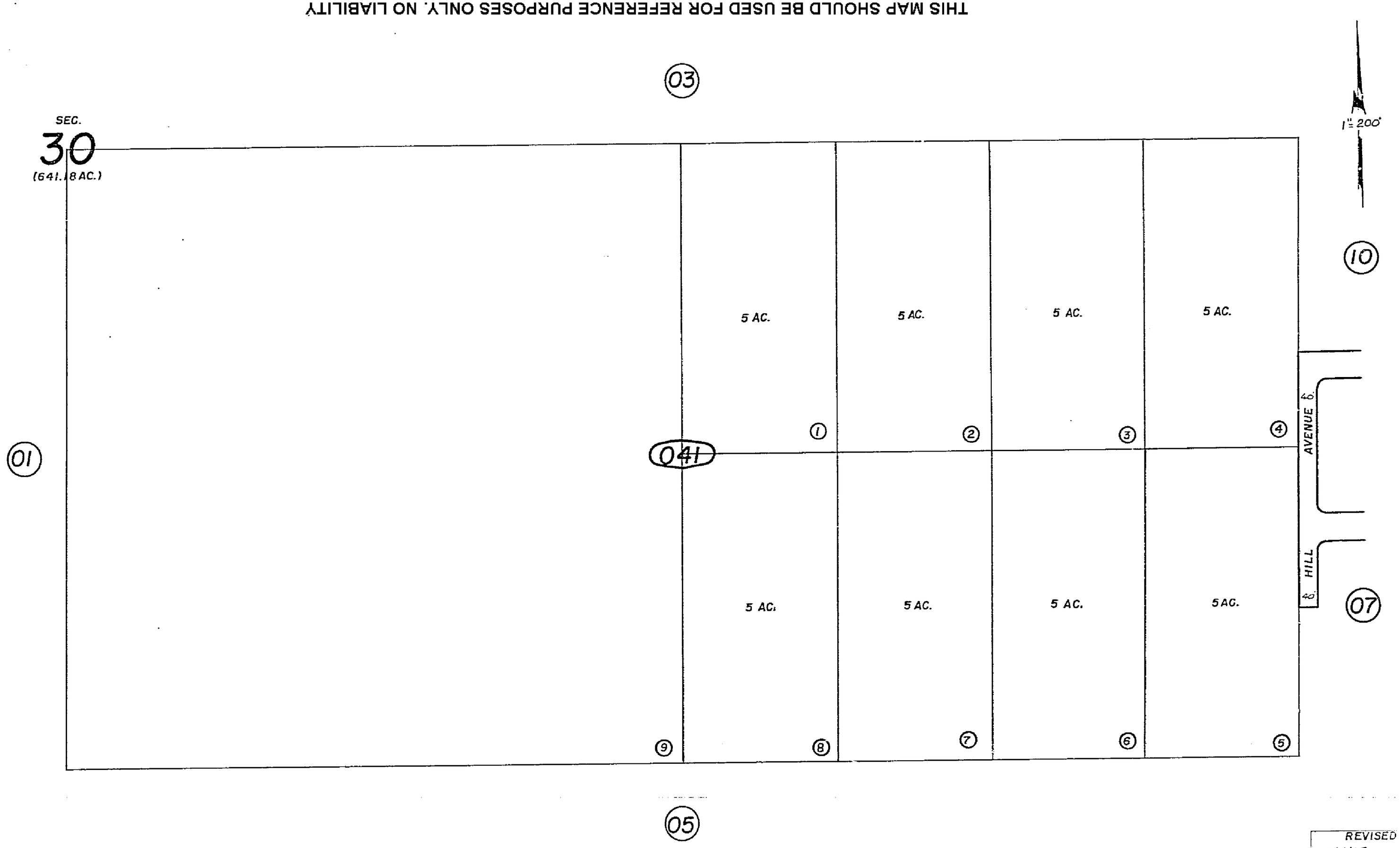

REVISED
4/14/67

Note – Assessor's Blk. & Lot Numbers Shown in Circles

Assessor's Map
Book 583, Page 04
San Bernardino County

Jun. 1959

COUNTY OF SAN BERNARDINO 1853

S. 1/2, SE. 1/4 Fractional Sec. 30, T.1S., R.4E., S.B.B. & M.

THIS MAP SHOULD BE USED FOR REFERENCE PURPOSES ONLY. NO LIABILITY IS ASSUMED FOR THE ACCURACY OF THE DATA SHOWN. PARCELS MAY NOT COMPLY WITH LOCAL SUBDIVISION OR BUILDING ORDINANCES.

Morongo Unified
Tax Code Area
9411

583-05

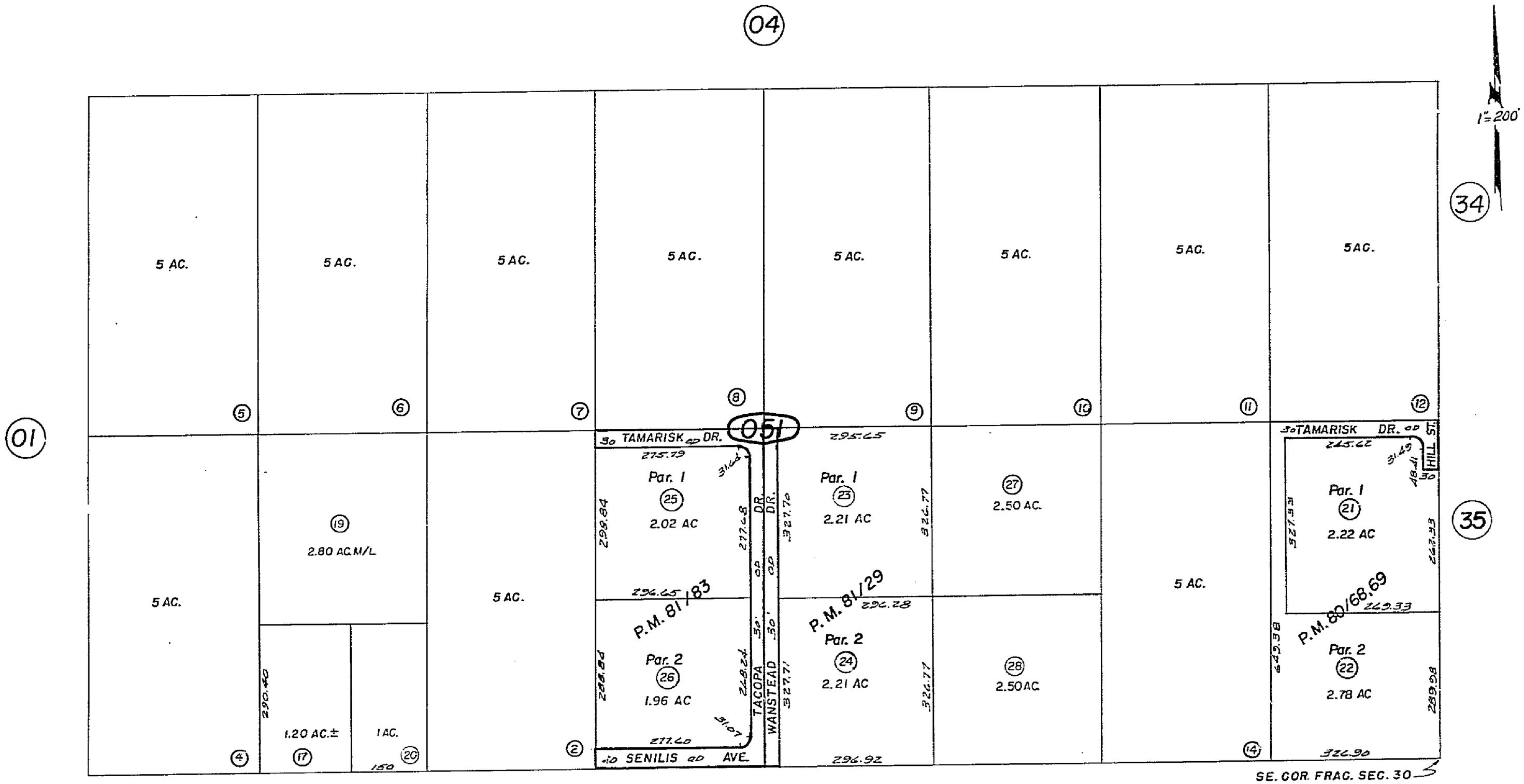
04
1"=200'
34
35
01
051
5 AC.
5 AC.
5 AC.

Por. Tract No. 6857 M.B.91/57,58,59

MORONGO HEIGHTS UNIT NO. 3

THIS MAP SHOULD BE USED FOR REFERENCE PURPOSES ONLY. NO LIABILITY IS ASSUMED FOR THE ACCURACY OF THE DATA SHOWN. PARCELS MAY NOT COMPLY WITH LOCAL SUBDIVISION OR BUILDING ORDINANCES.

Morongo Unified
Tax Rate Area
94068

583-06

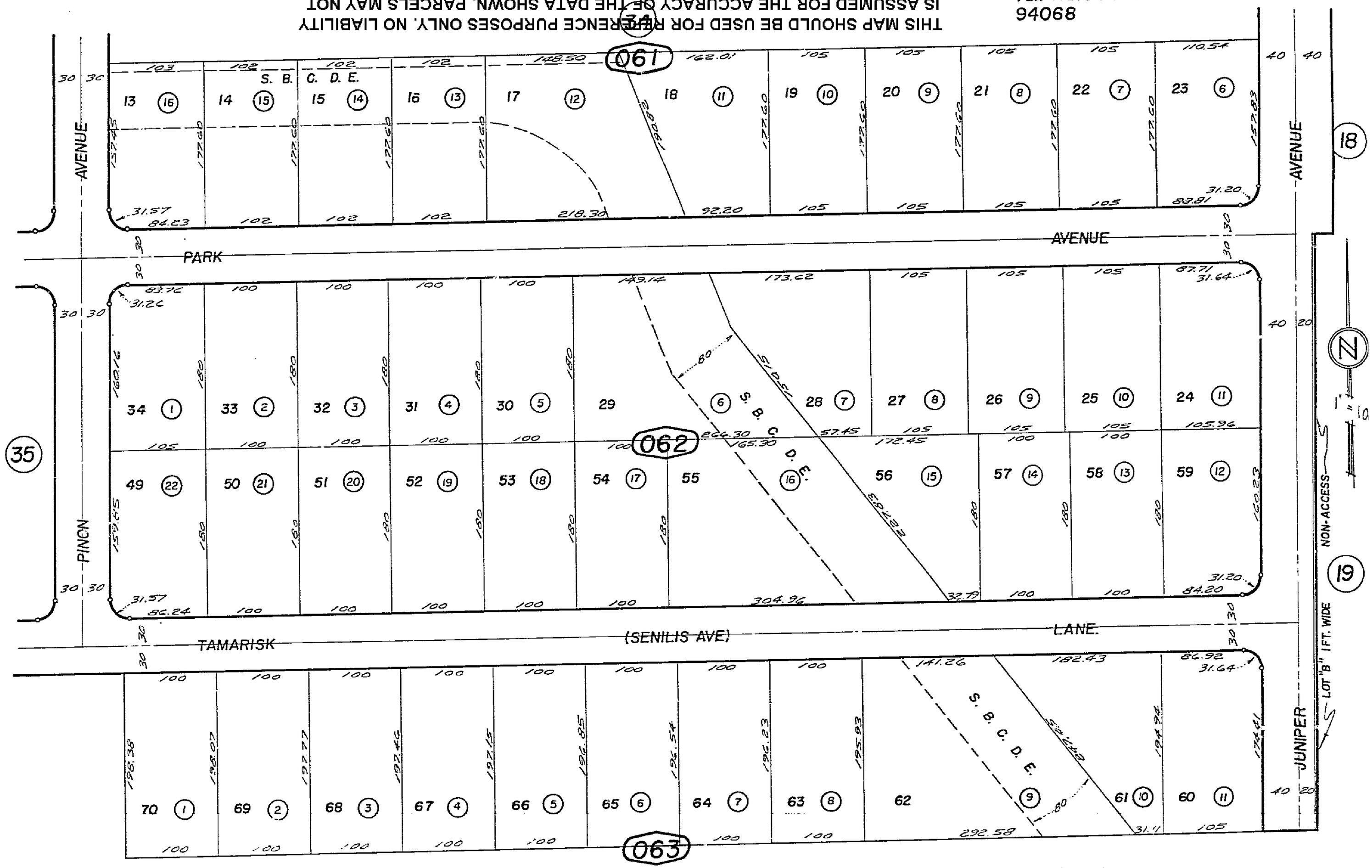

Assessor's Map
Book 583 Page 06
San Bernardino County

REVISE
4/4/67

R.L.
JUNE 1964

Por. NW 1/4, SW 1/4 Sec. 29, T.1S., R.4E., S.B.B. & M.
Por. Morongo Heights Unit No. 1, Tract No. 6550, M.B. 73/36, 37

Morongo Unified
Tax Rate Area
94068

583-07

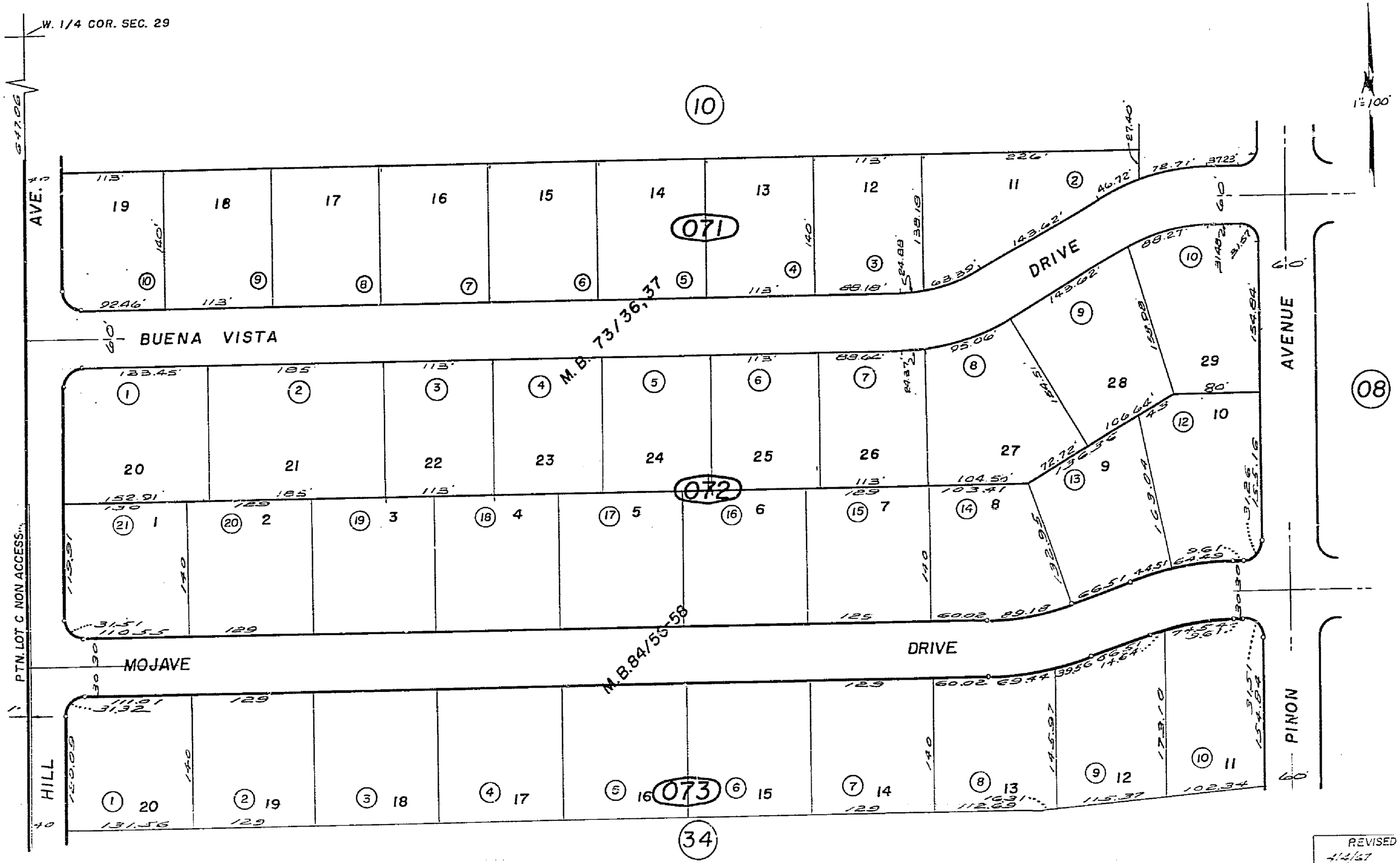

Ptn. Tract No. 6550, M.B. 84/56-58, Morongo Heights, Unit No. 2

Assessor's Map
Book 583, Page 07
San Bernardino County

REVISED
4/4/67
9 11 86

Jun. 1957

Por. Morongo Heights Unit No. 1, Tract No. 5555

THIS MAP SHOULD BE USED FOR REFERENCE PURPOSES ONLY. NO LIABILITY IS ASSUMED FOR THE ACCURACY OF THE DATA SHOWN. PARCELS MAY NOT COMPLY WITH LOCAL SUBDIVISION OR BUILDING ORDINANCES.

Morongo Unified
Tax Rate Area
94068

583-08

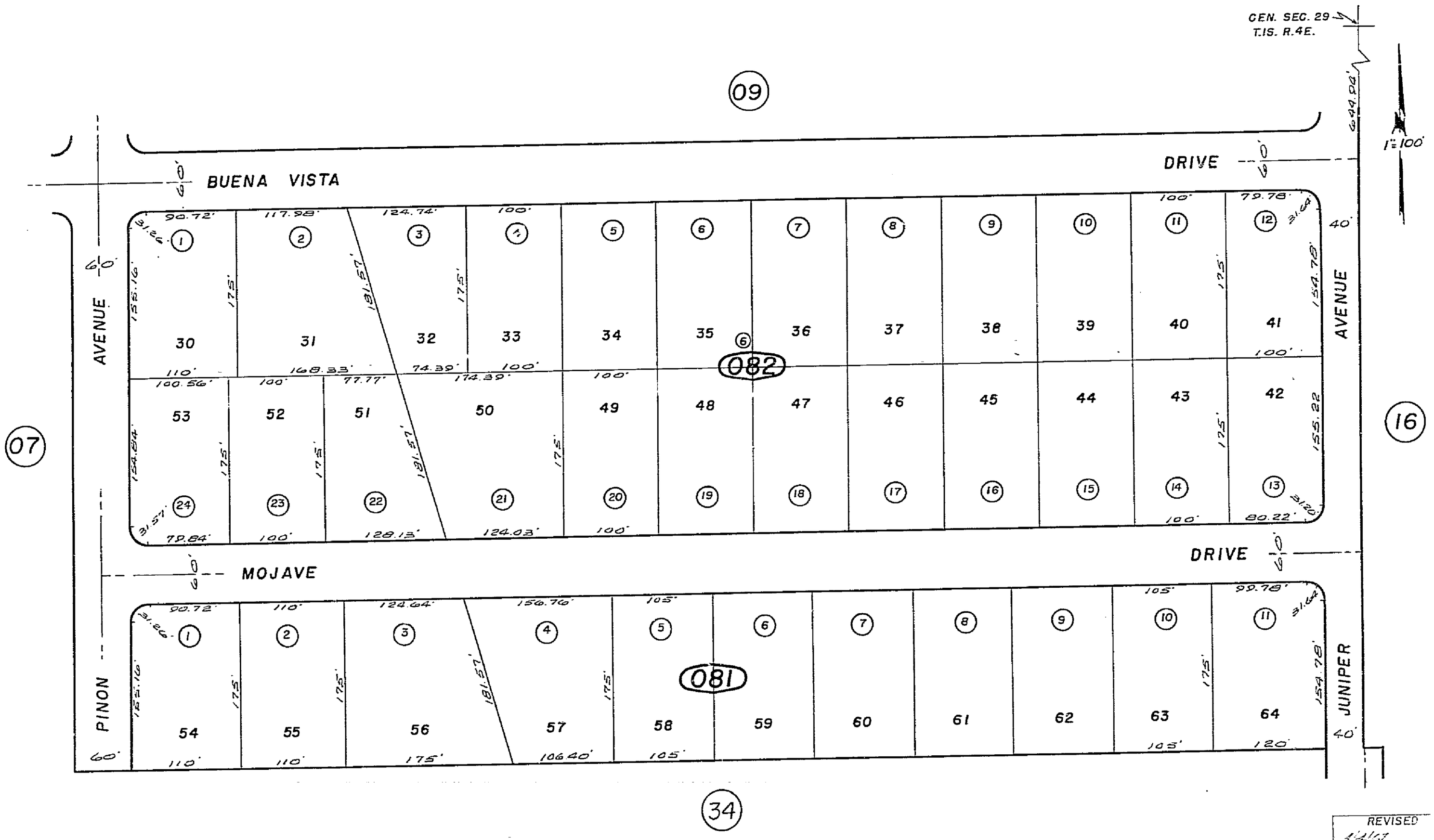

Note – Assessor's Blk. & Lot Numbers Shown in Circles

Assessor's Map
Book 583, Page 08
San Bernardino County

REVISED 1/4/67

jk Jun. 1959

Por. Morongo Heights Unit No. 1, Tract No. 5555 M.B. 73/36, 37
Por. Morongo Vista Unit No. 1, Tract No. 4547 M.B. 58/48, 49

Morongo Unified
Tax Rate Area
94068

583-09

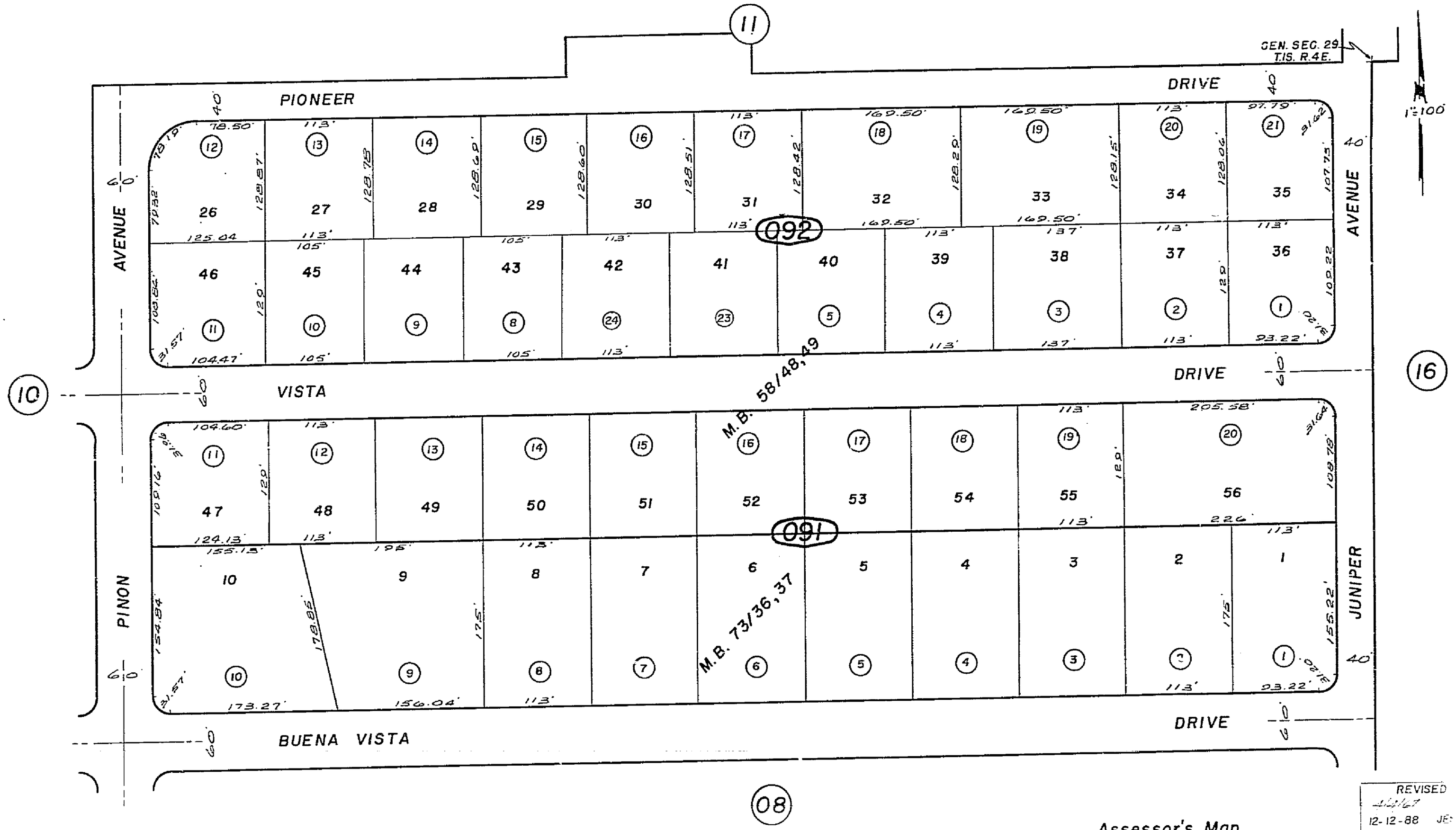

Note-Assessor's Blk. & Lot Numbers Shown in Circles

Assessor's Map
Book 583, Page 09
San Bernardino County

REVISED
12-12-88 JE

Jun. 1959

COUNTY OF SAN BERNARDINO 1853

Por. Morongo Vista Unit No. 1, Tract No. 4547
M.B. 58/48, 49

THIS MAP SHOULD BE USED FOR REFERENCE PURPOSES ONLY. NO LIABILITY IS ASSUMED FOR THE ACCURACY OF THE DATA SHOWN. PARCELS MAY NOT COINCIDE WITH LOCAL SUBDIVISION RECORDS.

Morongo Unified
Tax Rate Area
94068

583-10

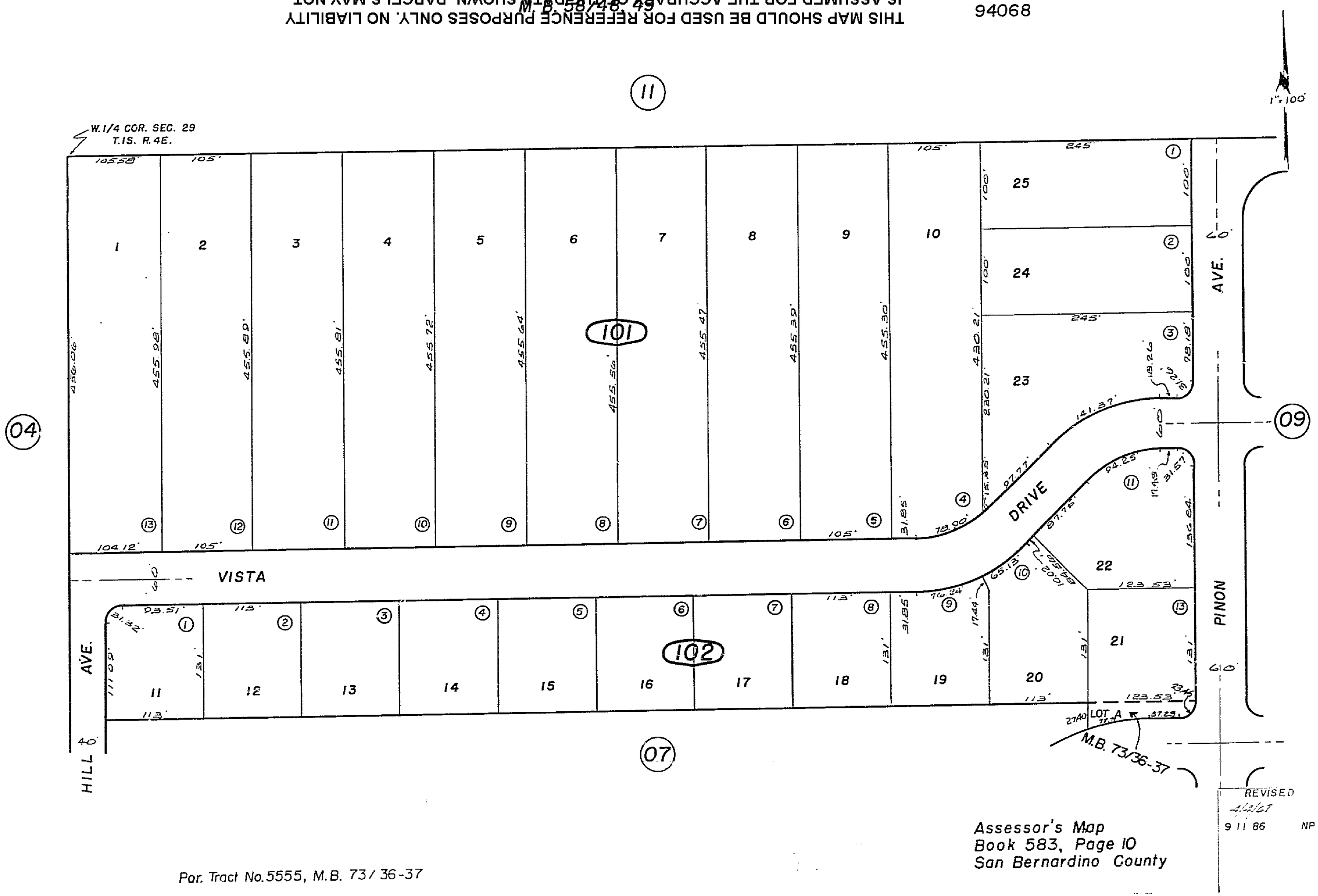

Assessor's Map
Book 583, Page 10
San Bernardino County

Por. Tract No. 5555, M.B. 73/36-37

JR Jun. 1959

COUNTY OF SAN BERNARDINO 1853

583-11

Morongo Unified
Tax Rate Area
94068

THIS MAP SHOULD BE USED FOR REFERENCE PURPOSES ONLY. NO LIABILITY IS ASSUMED FOR THE ACCURACY OF THE DATA SHOWN. PARCELS MAY NOT COMPLY WITH LOCAL SUBDIVISION OR BUILDING ORDINANCES.

S. 1/2 NW 1/4 Sec 29 T.1S. R.4E. S.B.B.&M.

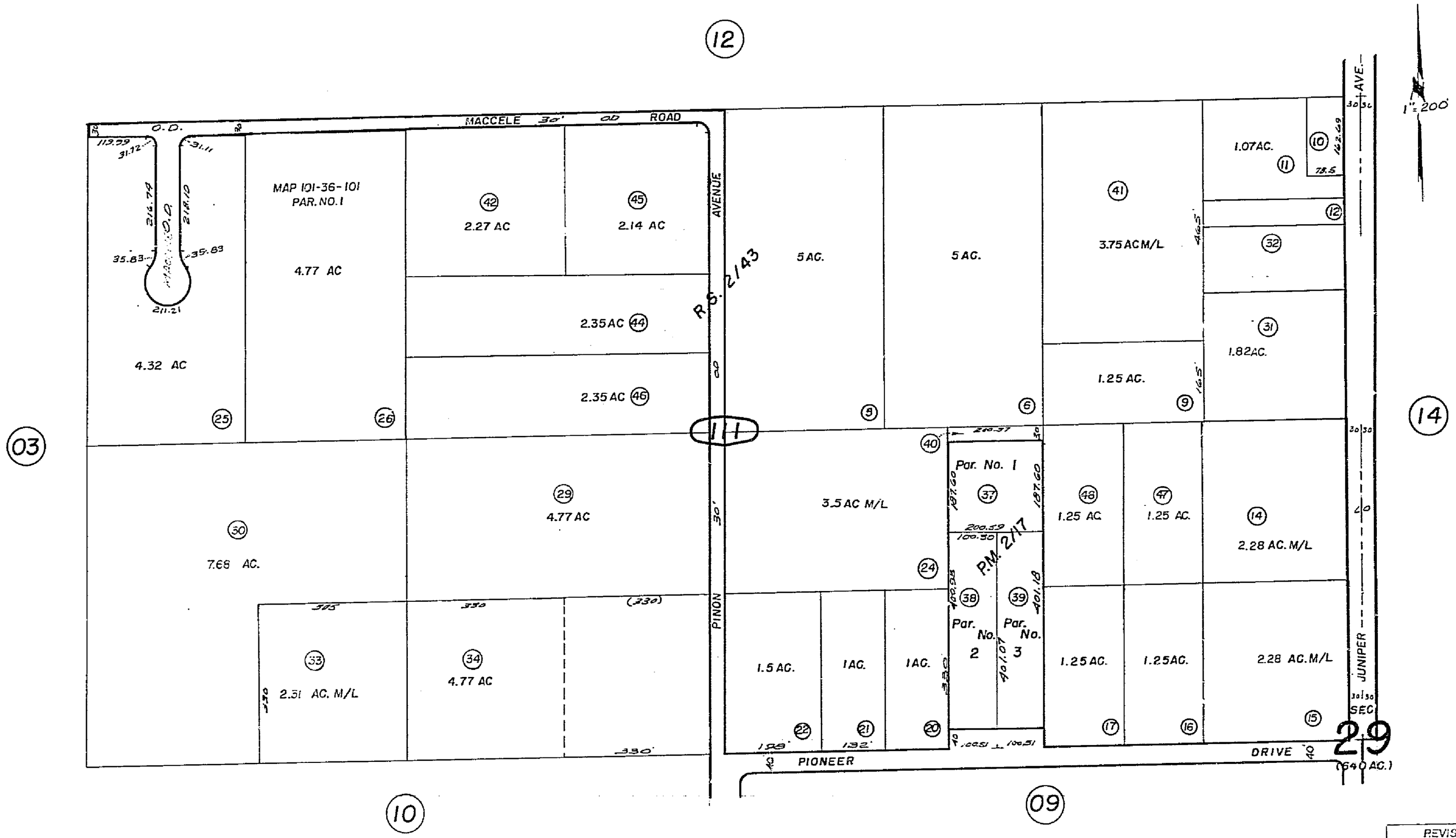

Parcel Map No. 155, P.M. 2/17

Assessor's Map
Book 583, Page 11
San Bernardino County

REVISED	
10/19/84	PE
2/20/86	NP
10 3 80	G.H
3/10/83	RR
5/5/83	RR
12/15/83	RR
9/17/84	PE

Jun. 1959

COUNTY OF SAN BERNARDINO 1853

N. 1/2, NW 1/4 Sec. 29, T.1S., R.4E., S.B.B. & M.

THIS MAP SHOULD BE USED FOR REFERENCE PURPOSES ONLY. NO LIABILITY IS ASSUMED FOR THE ACCURACY OF THE DATA SHOWN. PARCELS MAY NOT COMPLY WITH LOCAL SUBDIVISION OR BUILDING ORDINANCES.

Morongo Unified
Tax Rate Area
94068

583-12

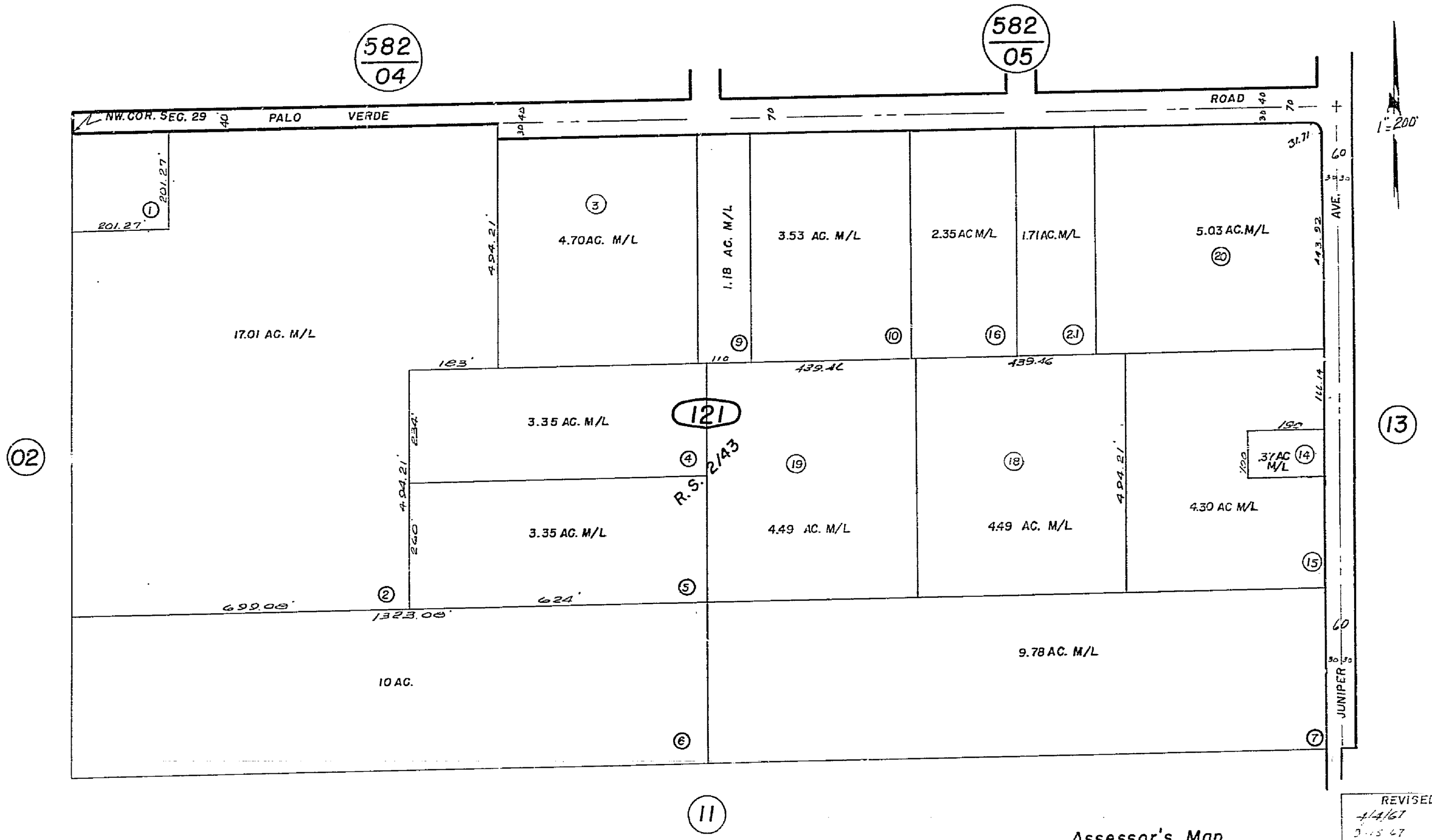

Note – Assessor's Blk. & Lot Numbers Shown in Circles

Assessor's Map
Book 583, Page 12
San Bernardino County

REVISED
4/4/67
9-15-67
10-3-67
12/21/67
2-16-68

J.R. Jun. 1959

COUNTY OF SAN BERNARDINO 1853

N. 1/2, NE. 1/4 Sec. 29, T.1S. R.4E., S.B.B. & M.

Morongo Unified
Tax Rate Area
94068

583-13

THIS MAP SHOULD BE USED FOR REFERENCE PURPOSES ONLY. NO LIABILITY IS ASSUMED FOR THE ACCURACY OF THE DATA SHOWN. PARCELS MAY NOT COMPLY WITH LOCAL SUBDIVISION OR BUILDING ORDINANCES.

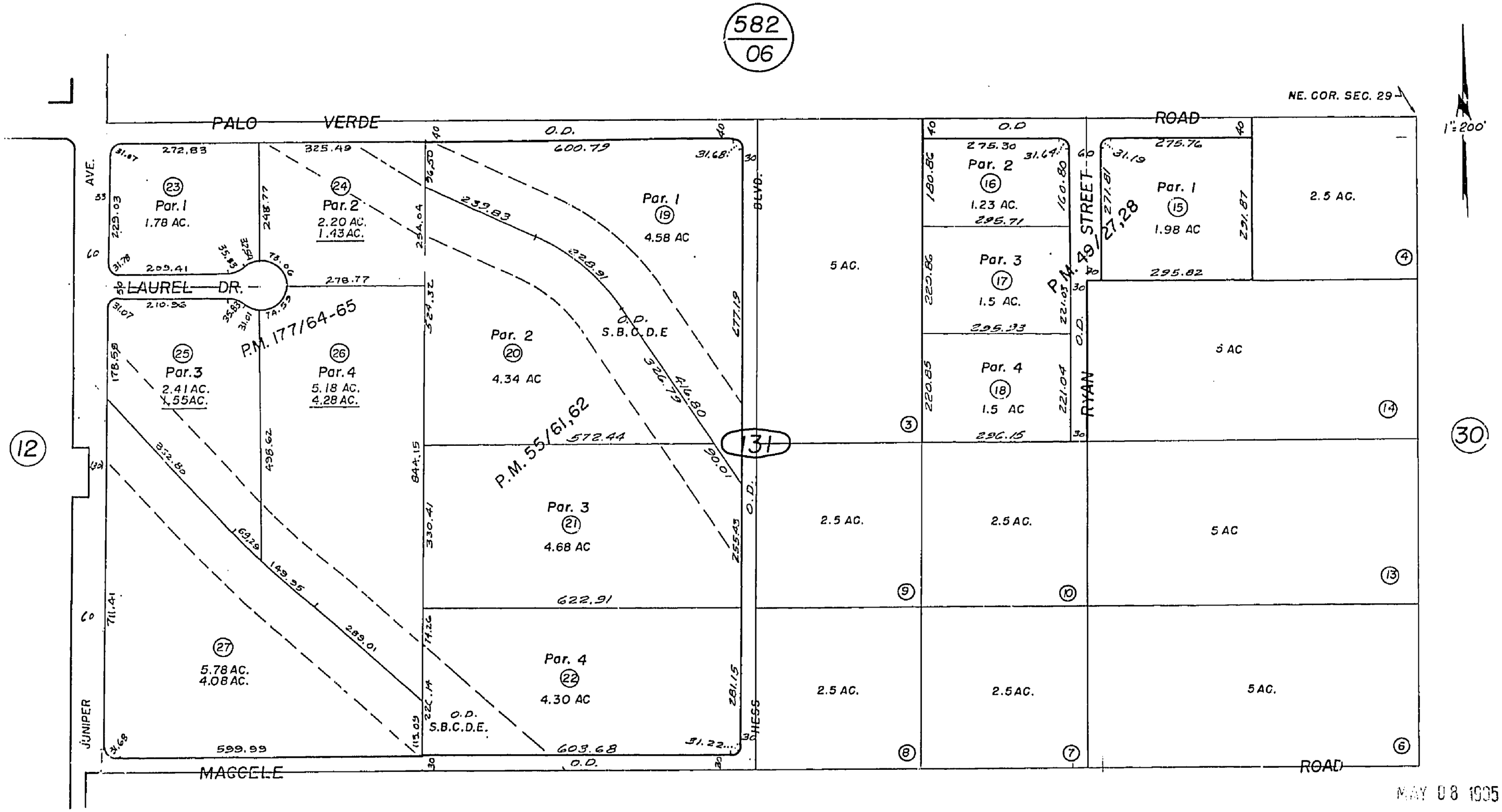

MAY 08 1995

Parcel Map No. 13590, P.M. 177/64-65
Parcel Map No. 5234, P.M. 55/61,62
Parcel Map No. 4823, P.M. 49/27,28

Note-Assessor's Blk. & Lot Numbers Shown in Circles

Assessor's Map
Book 583, Page 13
San Bernardino County

REVISED
4/4/67
10-3-67
10 9 79 GH
8 1 80 GH
4/3/95 AGS

r.k. Jun. 1959

COUNTY OF SAN BERNARDINO 1853

S. 1/2, NE. 1/4 Sec. 29, T.1S. R.4E., S.B.B. & M.

THIS MAP SHOULD BE USED FOR REFERENCE PURPOSES ONLY. NO LIABILITY IS ASSUMED FOR THE ACCURACY OF THE DATA SHOWN. PARCELS MAY NOT COMPLY WITH LOCAL SUBDIVISION OR BUILDING ORDINANCES.

Morongo Unified
Tax Rate Area
94068

583-14

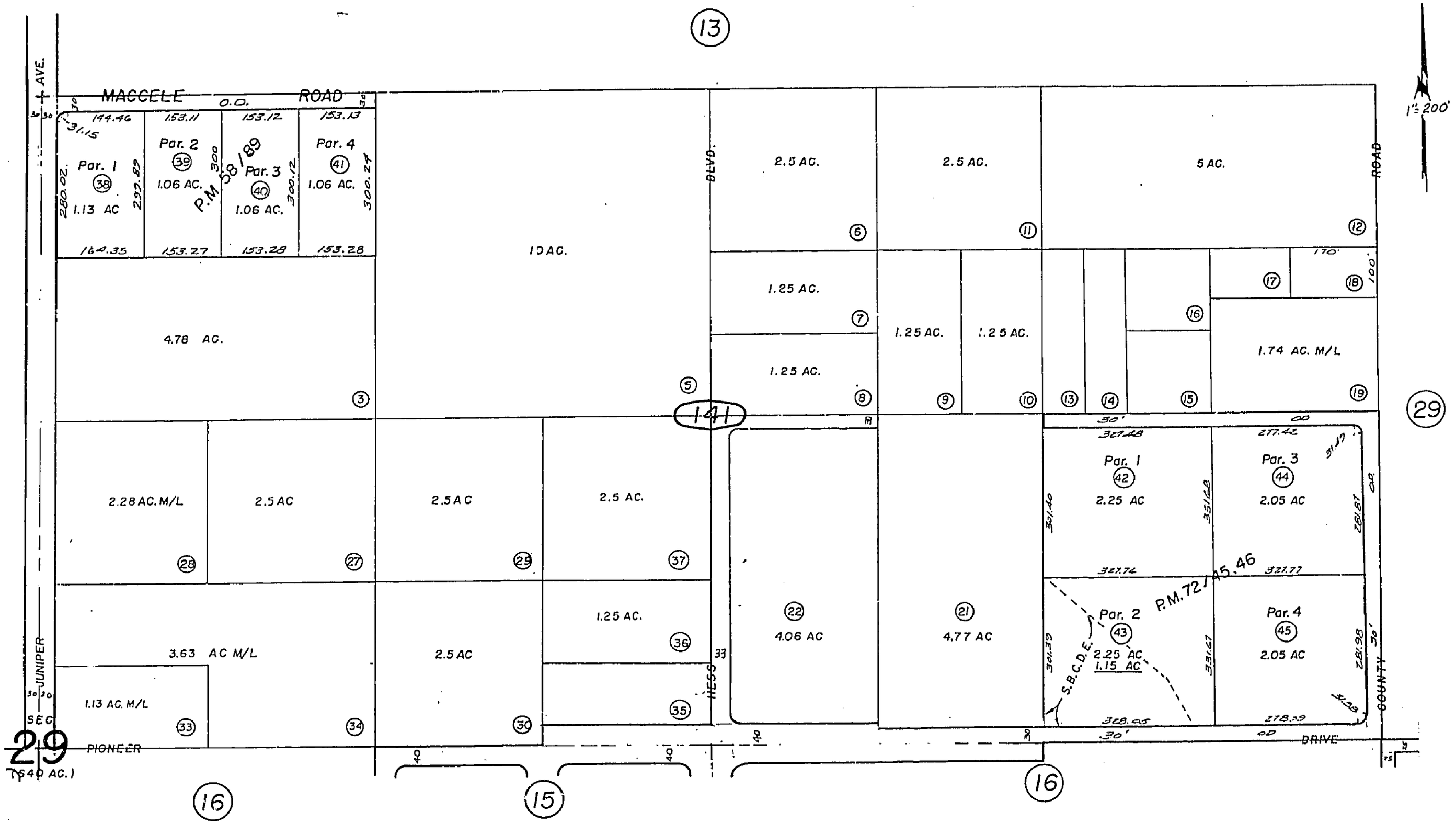

Parcel Map No. 7272, P.M. 72/45,46
Parcel Map No. 6025, P.M. 58/89

Note-Assessor's Blk. & Lot Numbers Shown in Circles

Assessor's Map
Book 583, Page 14
San Bernardino County

MAR 10 1995

REVISED
5/20/82
7/31/84
1/27/95 AGS

j.k. Jun. 1959

Morongo Unified
Tax Rate Area
94068

Morongo Vista No. 2 Tract No. 4569

THIS MAP SHOULD BE USED FOR REFERENCE PURPOSES ONLY. NO LIABILITY IS ASSUMED FOR THE ACCURACY OF THE DATA SHOWN. PARCELS MAY NOT COMPLY WITH LOCAL SUBDIVISION OR BUILDING ORDINANCES.

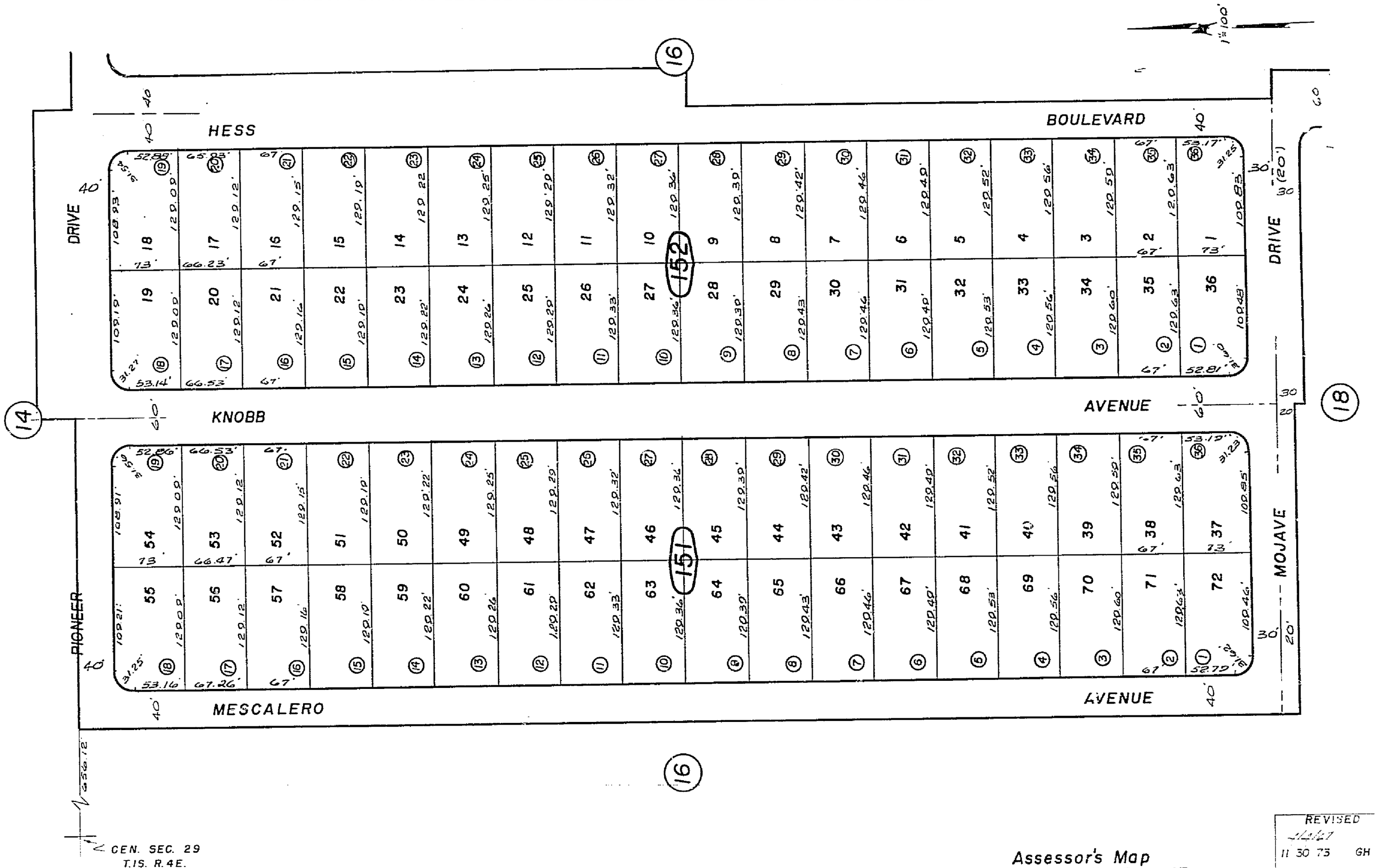

Note – Assessor's Blk. & Lot Numbers Shown in Circles

Assessor's Map
Book 583, Page 15
San Bernardino County

REVISED
11 30 73 GH

j.k. Jun. 1959

Portion SE 1/4 Sec. 29 T1S R4E S.B.B. & M.

THIS MAP SHOULD BE USED FOR REFERENCE PURPOSES ONLY. NO LIABILITY IS ASSUMED FOR THE ACCURACY OF THE DATA SHOWN. PARCELS MAY NOT COMPLY WITH LOCAL SUBDIVISION OR BUILDING ORDINANCES.

Morongo Unified
Tax Rate Area
94068

583-16

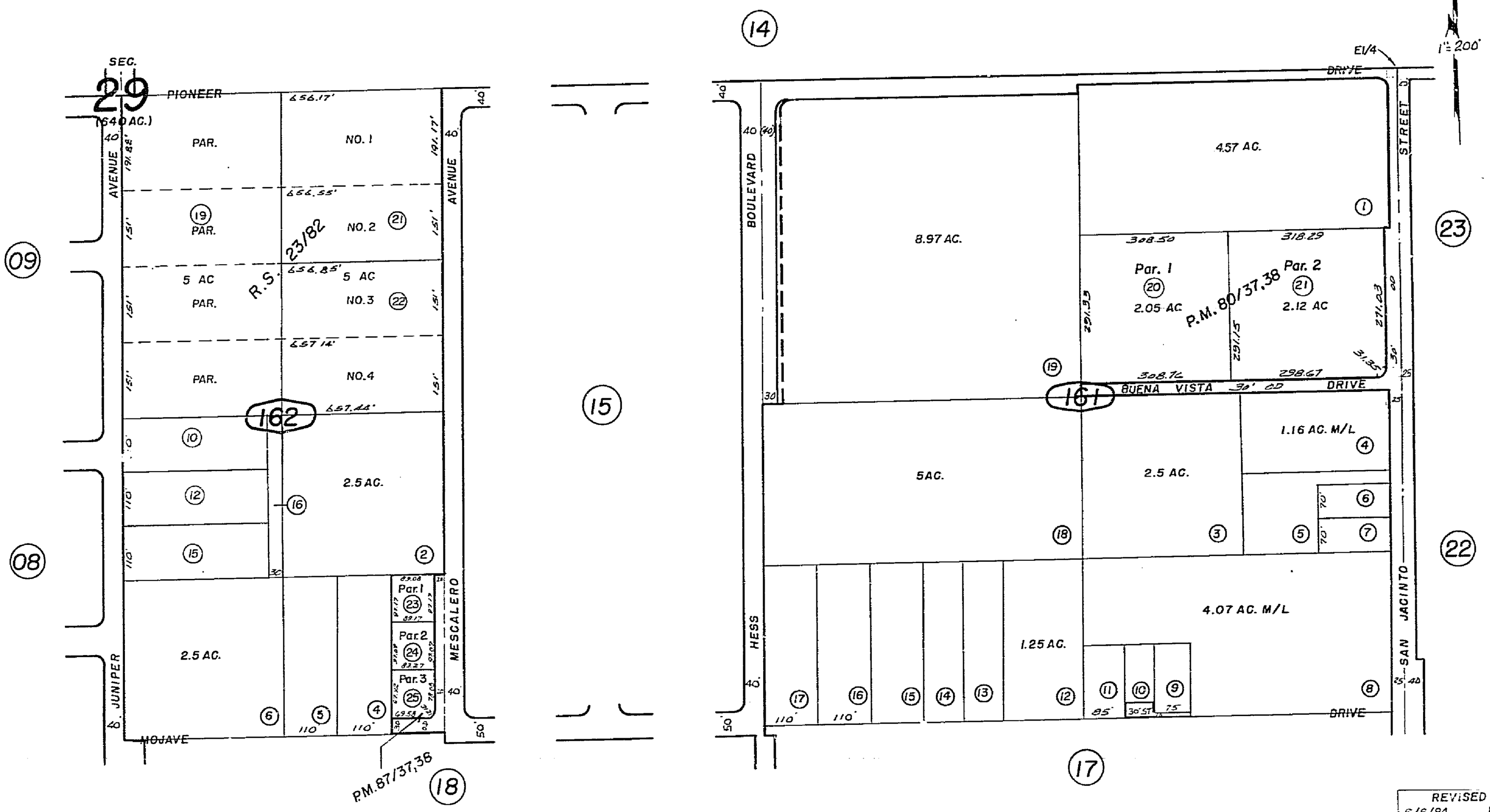

Parcel Map No. 8205, P.M. 87/37,38
Parcel Map No. 7025, P.M. 80/37,38

Assessor's Map
Book 583, Page 16
San Bernardino County

REVISED	
6/6/84	PE
10/6/84	AL
1/15/85	PE
8/1/85	[illegible]
7/22/88	KB
4 22 80	GH
4/7/83	RR

JK Jun. 1959

Morongo Unified
Tax Rate Area
94068

N. 1/2, SE. 1/4, SE. 1/4, Sec. 28, T.1S., R.4E., S.B.B.&M.

THIS MAP SHOULD BE USED FOR REFERENCE PURPOSES ONLY. NO LIABILITY IS ASSUMED FOR THE ACCURACY OF THE DATA SHOWN. PARCELS MAY NOT CONFORM TO SUBDIVISION RECORD LINE OR BOUNDARIES.

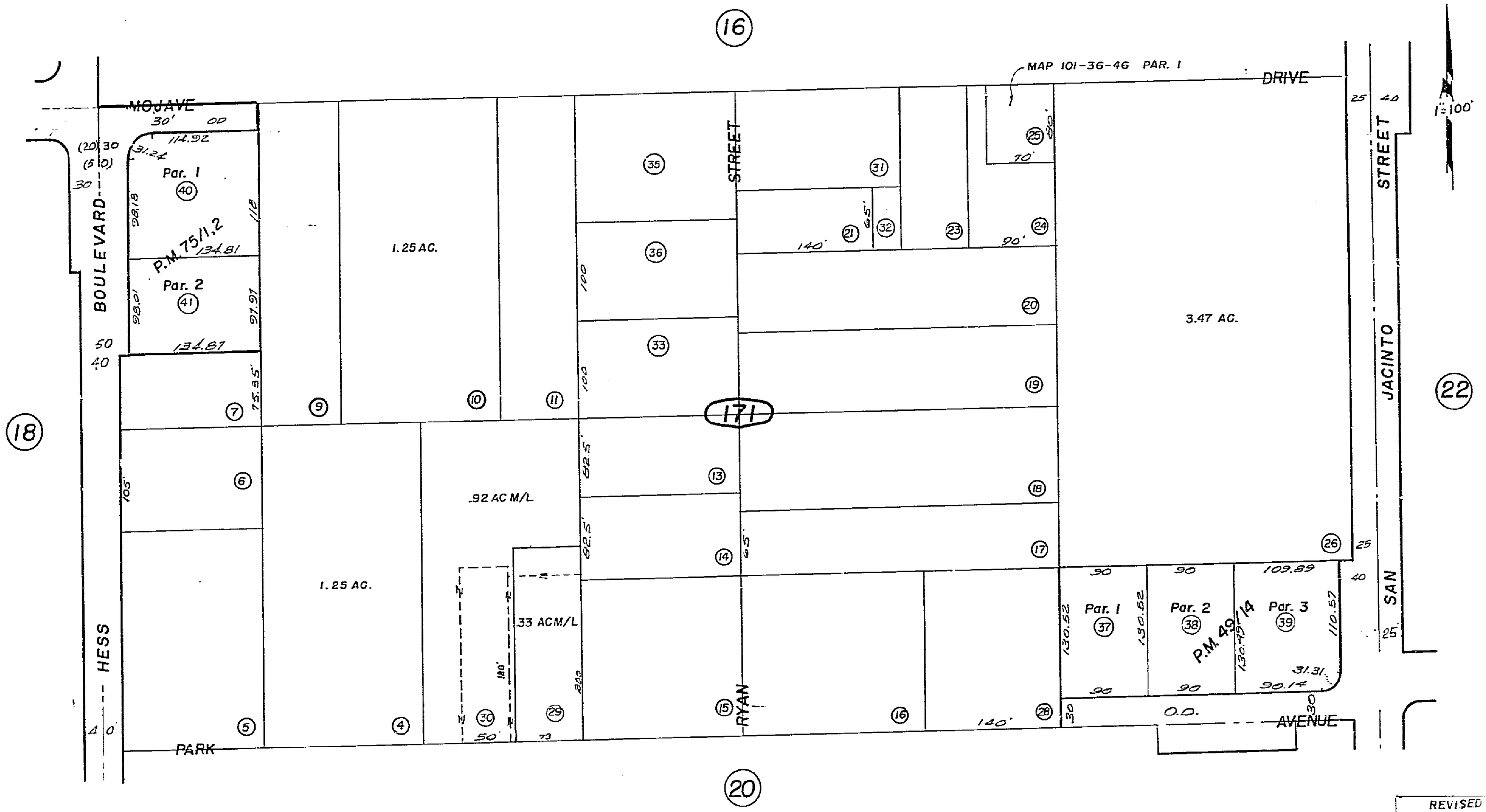

Parcel Map No. 7030, P.M. 75/1,2
Parcel Map No. 4504, P.M. 49/14

Note-Assessor's Blk. & Lot Numbers Shown in Circles

Assessor's Map
Book 583, Page 17
San Bernardino County

REVISED	
10 9 79	GH
7/5/82	RR
10 31 73	GH
9 12 75	GH
7 12 77	GH

jk Jun. 1959

Morongo Unified
Tax Rate Area
94068

N. 1/2, SW. 1/4, SE. 1/4, Sec. 29, T. 1 S., R. 4 E., S.B.B. & M.

THIS MAP SHOULD BE USED FOR REFERENCE PURPOSES ONLY. NO LIABILITY IS ASSUMED FOR THE ACCURACY OF THE DATA SHOWN. PARCELS MAY NOT COINCIDE WITH SUBDIVISION OR BLOCK BOUNDARIES.

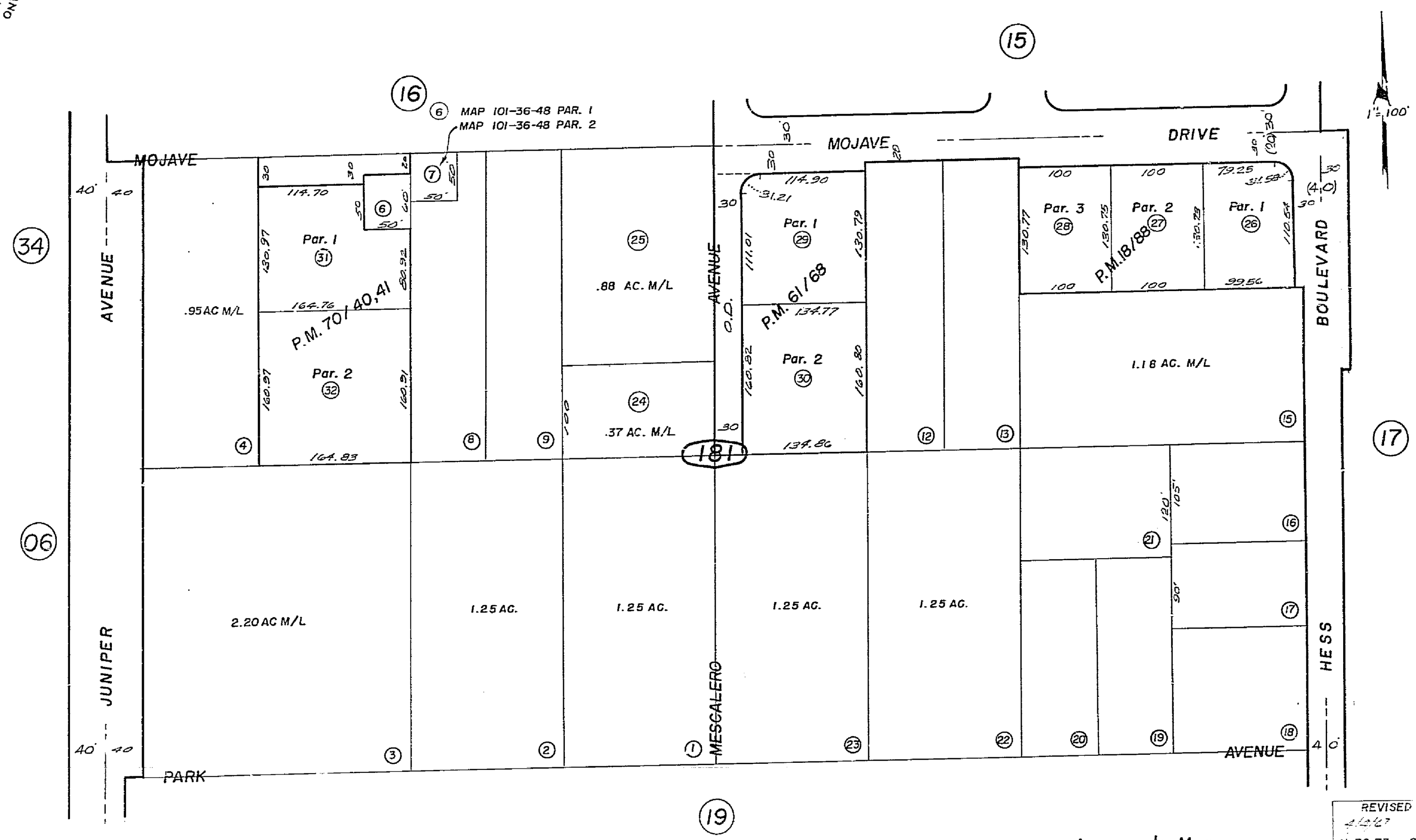

Parcel Map No. 6372, P.M. 70/40,41
Parcel Map No. 6334, P.M. 61/68
Parcel Map No. 2162, P.M. 18/88

Note - Assesson's Blk. & Lot Numbers Shown in Circles

Assessor's Map
Book 583, Page 18
San Bernardino County

REVISED
4-12-67
11 30 73 GH
7 12 77 GH
12/6/77 GH
1 15 81 GH
2 11 82 GH

jk Jun. 1959

S. 1/2, SW 1/4, SE 1/4 Sec. 19, T. 1 S., R. 4 E., S.B.B. & M.

COMPLY WITH LOCAL SUBDIVISION ORDINANCE AND OTHER LAWS

THIS MAP SHOULD BE USED FOR REFERENCE PURPOSES ONLY. NO LIABILITY IS ASSUMED FOR THE ACCURACY OF THE DATA SHOWN. PARCELS MAY NOT

Morongo Unified
Tax Rate Area
94068

583-19

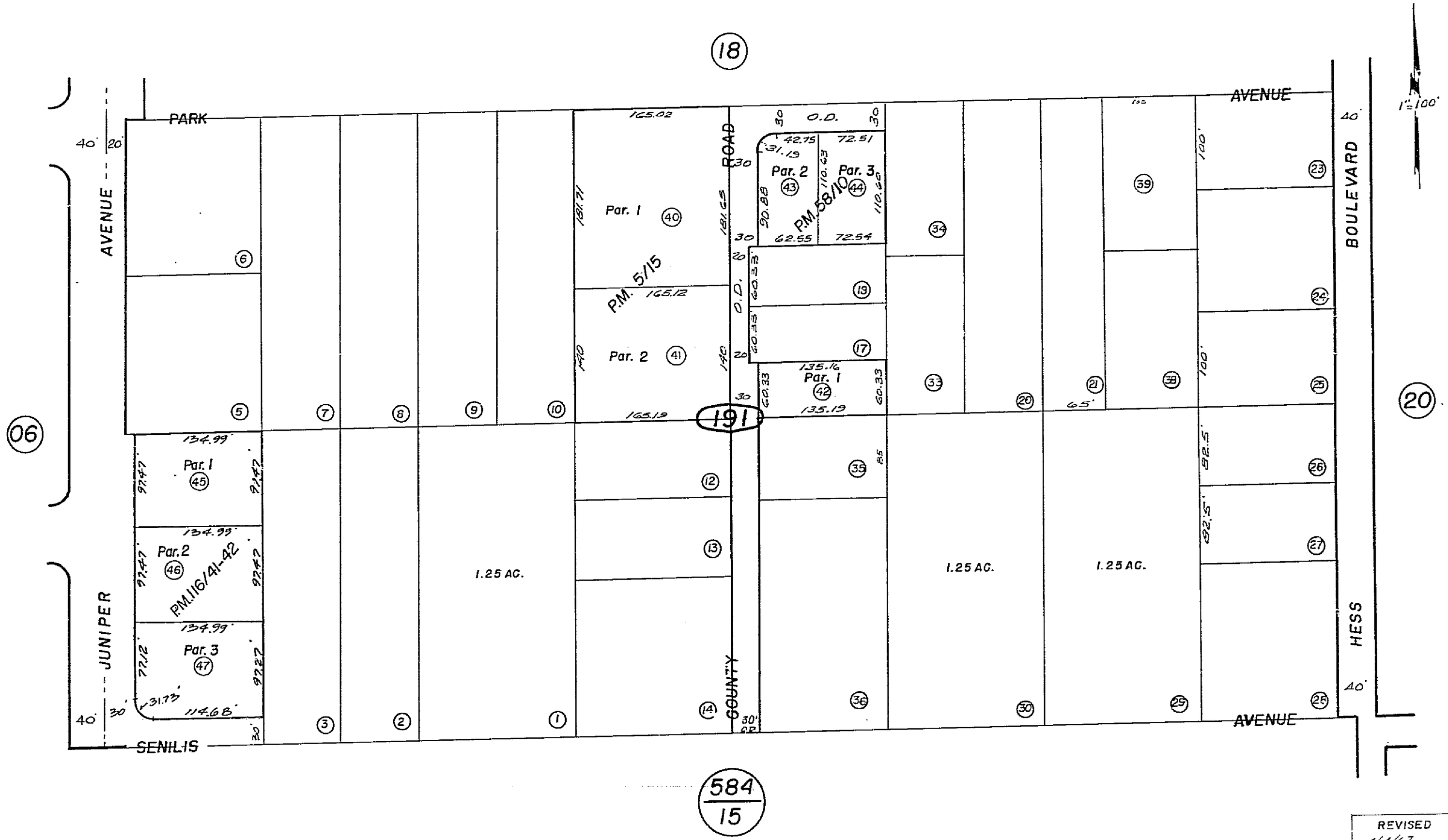

Parcel Map No. 10490, P.M. 116/41-42
Parcel Map No. 5356, P.M. 58/10
Parcel Map No. 492, P.M. 5/15

Note - Assessor's Blk. & Lot Numbers Shown in Circles

Assessor's Map
Book 583, Page 19
San Bernardino County

REVISED
4467
2/3/71 G.H.
3. 18/71 C.A.
11-27-79 AS
9 19 80 GH
9-8-87 JES

J.R. Jun. 1959

S. 1/2, SE 1/4 SE 1/4 Sec. 29 T.1S. R.4E. S.B.B. & M.

THIS MAP SHOULD BE USED FOR REFERENCE PURPOSES ONLY. NO LIABILITY IS ASSUMED FOR THE ACCURACY OF THE DATA SHOWN. PARCELS MAY NOT COMPLY WITH LOCAL SUBDIVISION OR BUILDING ORDINANCES.

Morongo Unified
Tax Rate Area
94068

583-20

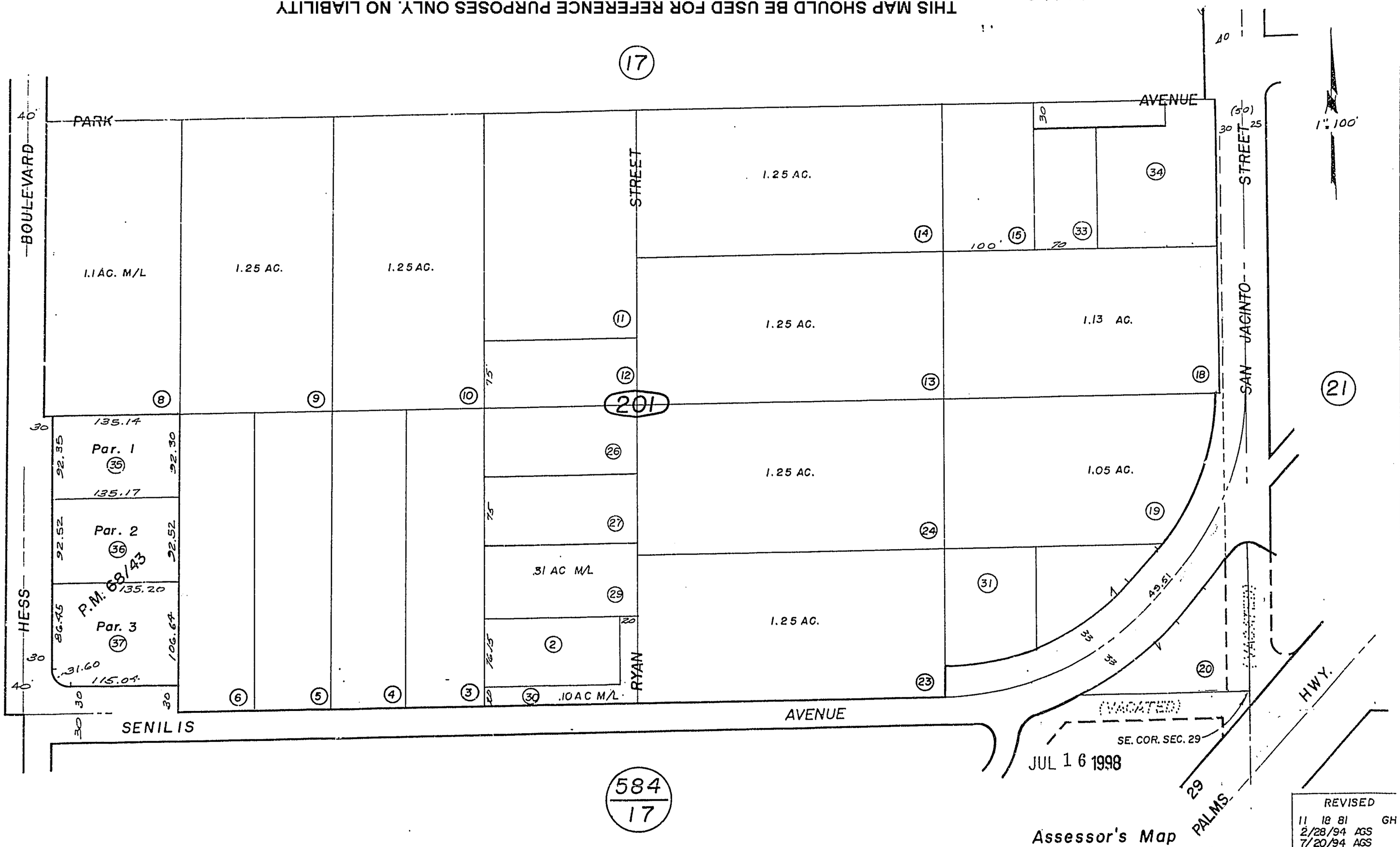

JUL 16 1998

Assessor's Map
Book 583, Page 20
San Bernardino County

REVISED
11 18 81 GH
2/28/94 AGS
7/20/94 AGS
9/6/95 RR
2/21/96 RR
5/5/98 CC

Parcel Map No. 6435, P.M. 68/43

j.k. Jun. 1959

COUNTY OF SAN BERNARDINO
1853

583-21

Morongo Unified
Tax Rate Area
94068

THIS MAP SHOULD BE USED FOR REFERENCE PURPOSES ONLY. NO LIABILITY IS ASSUMED FOR THE ACCURACY OF THE DATA SHOWN. PARCELS MAY NOT COMPLY WITH LOCAL SUBDIVISION OR BUILDING ORDINANCES.

M.B. 36/45

Morongo Subdivision No. 1 Tract No. 2541

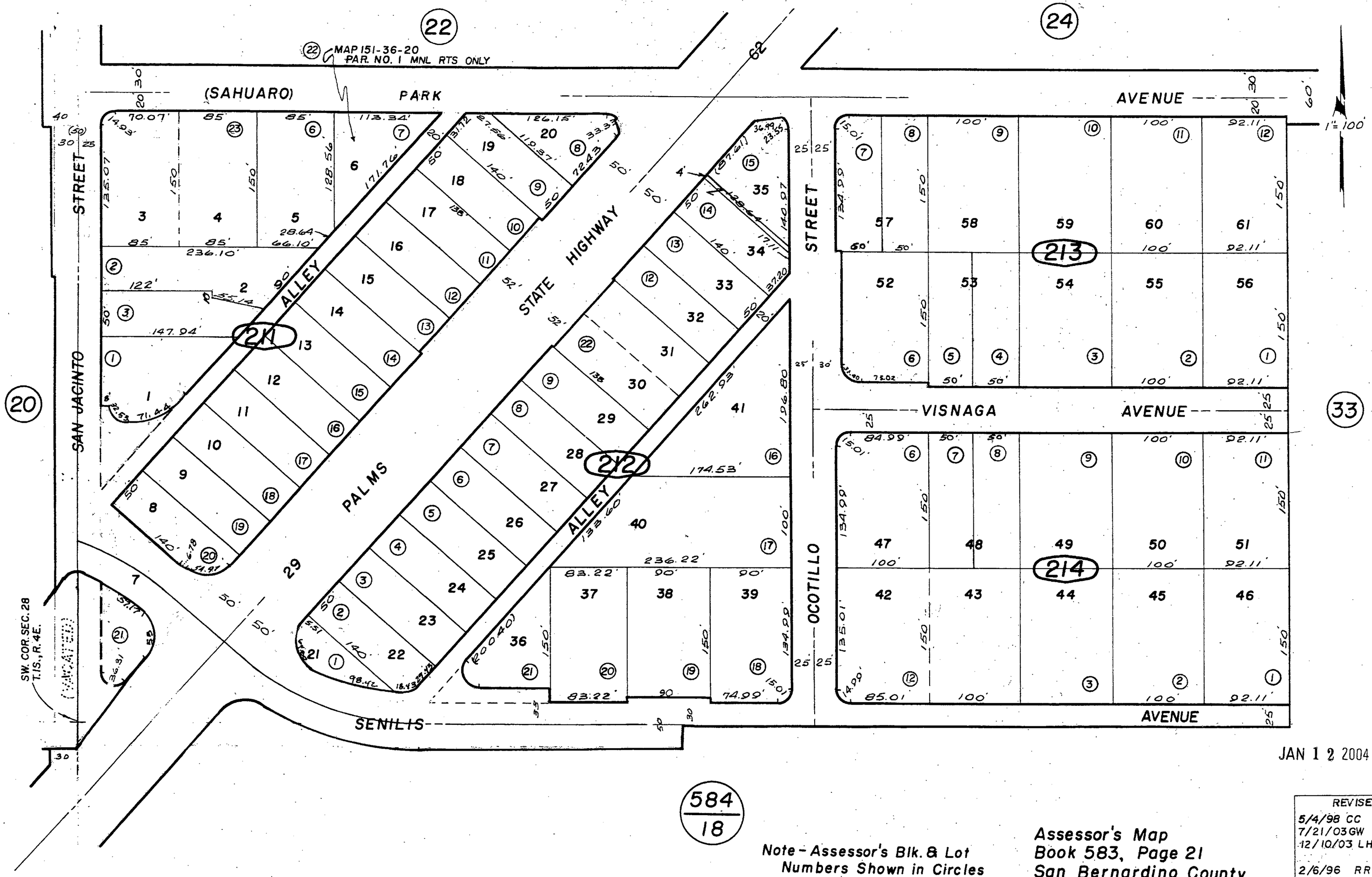

JAN 1 2 2004

584
18

Note - Assessor's Blk. & Lot
Numbers Shown in Circles

Assessor's Map
Book 583, Page 21
San Bernardino County

REVISED
5/4/98 CC
7/21/03 GW
12/10/03 LH
2/6/96 RR
4/16/96 CC
3/17/97 DGS

i.b. Jul. 1959

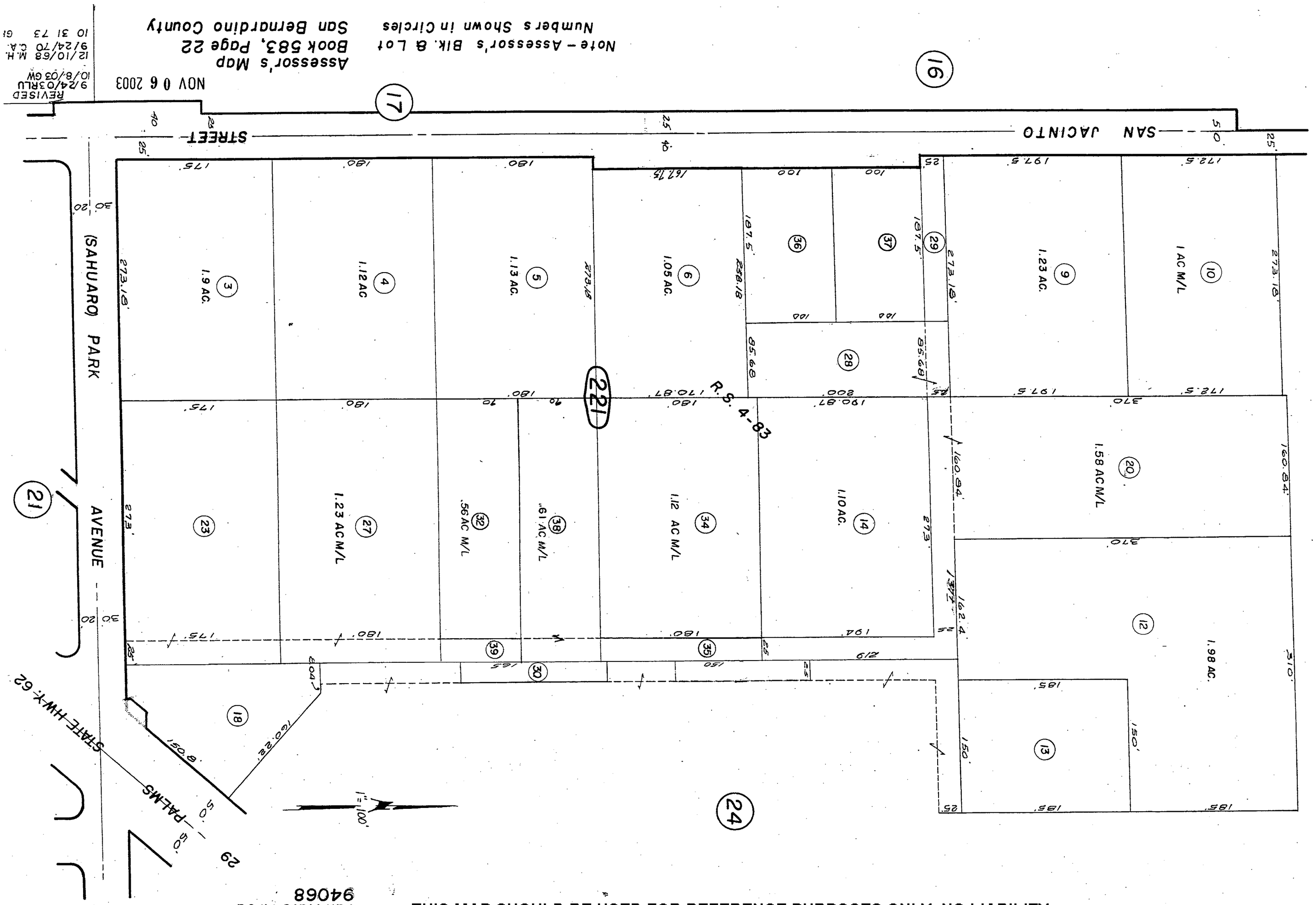
Note – Assessor's Blk. & Lot Numbers Shown in Circles
Assessor's Map Book 583, Page 22 San Bernardino County
NOV 06 2003
REVISED 9/24/03 RLU 10/8/03 GW
12/10/68 M.H. 9/24/70 C.A. 10 31 73 Gi
SAN JACINTO STREET
(SAHUARO) PARK AVENUE
STATE HWY. 62
PALMS
R.S. 4-83
221
16
17
21
23
24
29
1.9 AC.
1.12 AC
1.13 AC.
1.05 AC.
1.23 AC.
1 AC M/L
1.23 AC M/L
.56 AC M/L
.61 AC M/L
1.12 AC M/L
1.10 AC.
1.58 AC M/L
1.98 AC.
1" = 100'
Morongo Unified Tax Rate Area 94068
583 – 22
THIS MAP SHOULD BE USED FOR REFERENCE PURPOSES ONLY. NO LIABILITY IS ASSUMED FOR THE ACCURACY OF THE DATA SHOWN. PARCELS MAY NOT COMPLY WITH LOCAL SUBDIVISION OR BUILDING ORDINANCES.
COUNTY OF SAN BERNARDINO 1853

Jr. Jul. 1959

Parcel Map No. 2023, P.M. 19/69

Note – Assessor's Blk. & Lot Numbers Shown in Circles

Assessor's Map
Book 583, Page 23
San Bernardino County

REVISED
4/4/67
7/18/94 AGS

SEP 13 1994

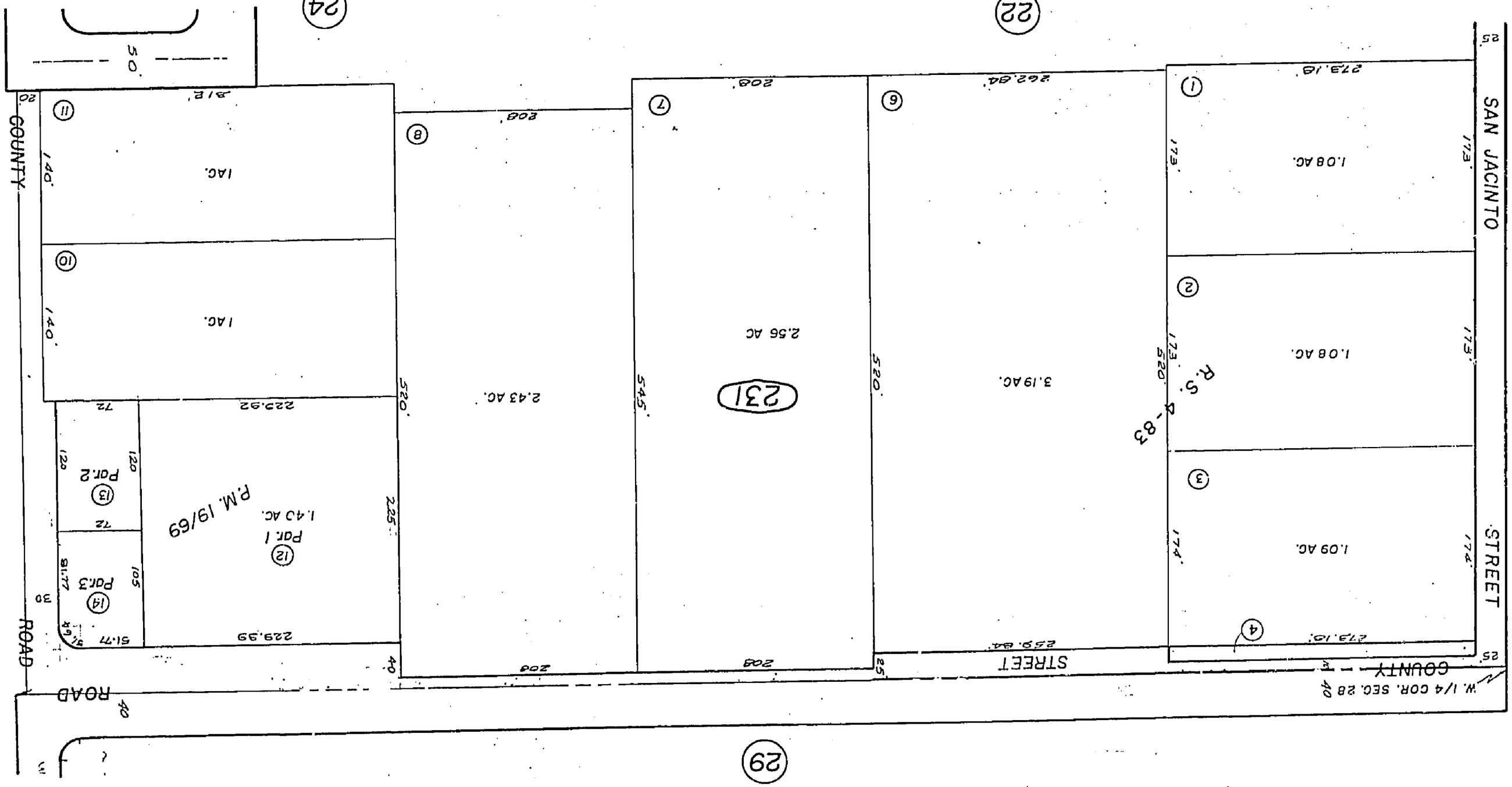

Morongo Unified
Tax Rate Area
94068

583-23 v

THIS MAP SHOULD BE USED FOR REFERENCE PURPOSES ONLY. NO LIABILITY IS ASSUMED FOR THE ACCURACY OF THE DATA SHOWN. PARCELS MAY NOT COMPLY WITH LOCAL SUBDIVISION OR BUILDING ORDINANCES.

PARCELS MAY BE SUBJECT TO CC&R'S

COUNTY OF SAN BERNARDINO 1853

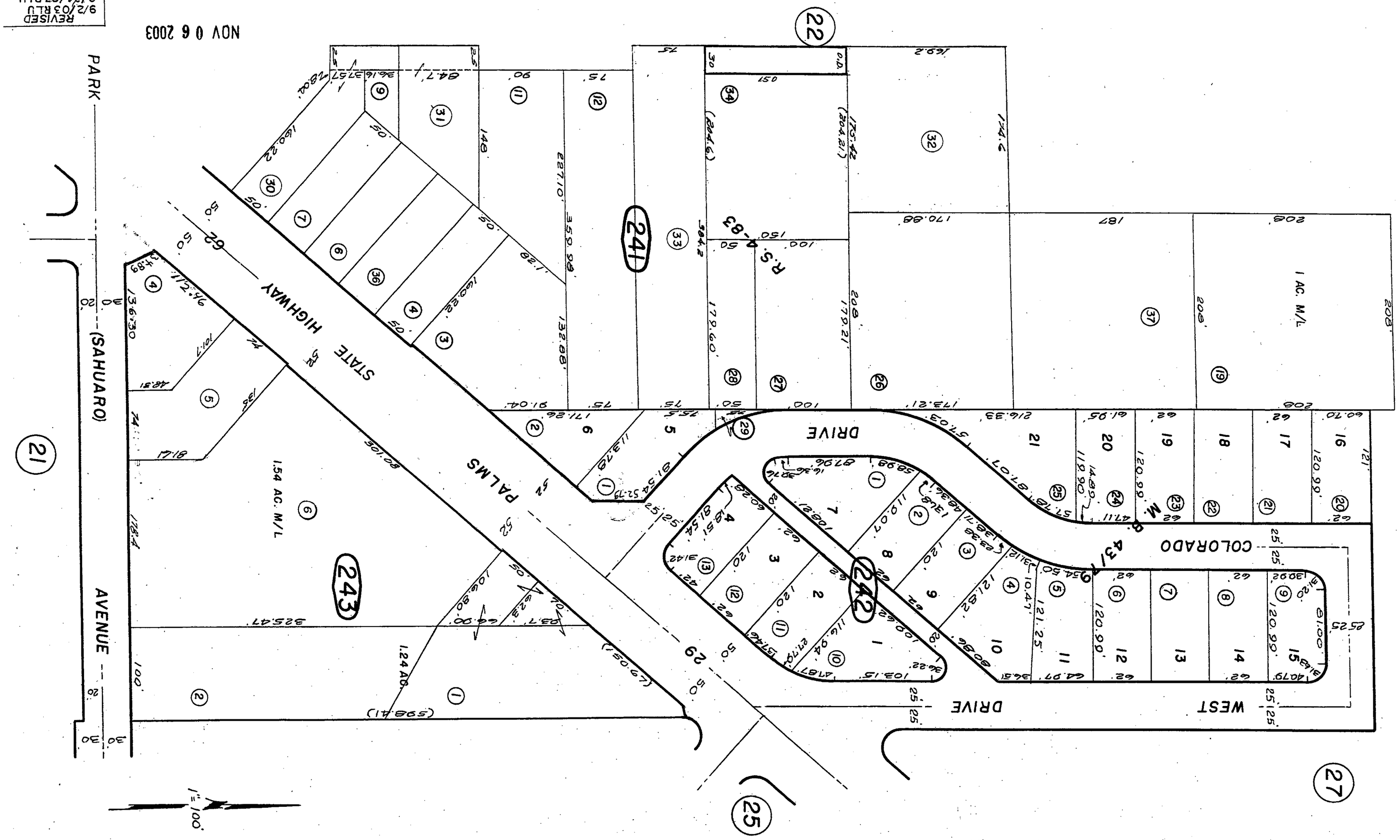

NOV 0 6 2003

REVISED
9/2/03 RLU
9/24/03 RLU
3/24/72 BLB
11 10 80 GH
3/20/84 PE
2/11/92 RR

Note – Assessor's Blk. & Lot Numbers Shown in Circles

Assessor's Map
Book 583, Page 24
San Bernardino County

THIS MAP SHOULD BE USED FOR REFERENCE PURPOSES ONLY. NO LIABILITY IS ASSUMED FOR THE ACCURACY OF THE DATA SHOWN. PARCELS MAY NOT COMPLY WITH LOCAL SUBDIVISION OR BUILDING ORDINANCES.

Morongo Unified
Tax Rate Area
94068

583-24

COUNTY OF SAN BERNARDINO
1853

583-25

Morongo Unified
Tax Rate Area
94068

Por. SW. 1/4 Sec. 28, T.1S. R4E. S.B.B. & M.
Por. Morongo Village, Tract No. 3112, M. B. 43/41,42

THIS MAP SHOULD BE USED FOR REFERENCE PURPOSES ONLY. NO LIABILITY IS ASSUMED FOR THE ACCURACY OF THE DATA SHOWN. MAPS MAY NOT COMPLY WITH LOCAL SUBDIVISION OR BUILDING ORDINANCES.

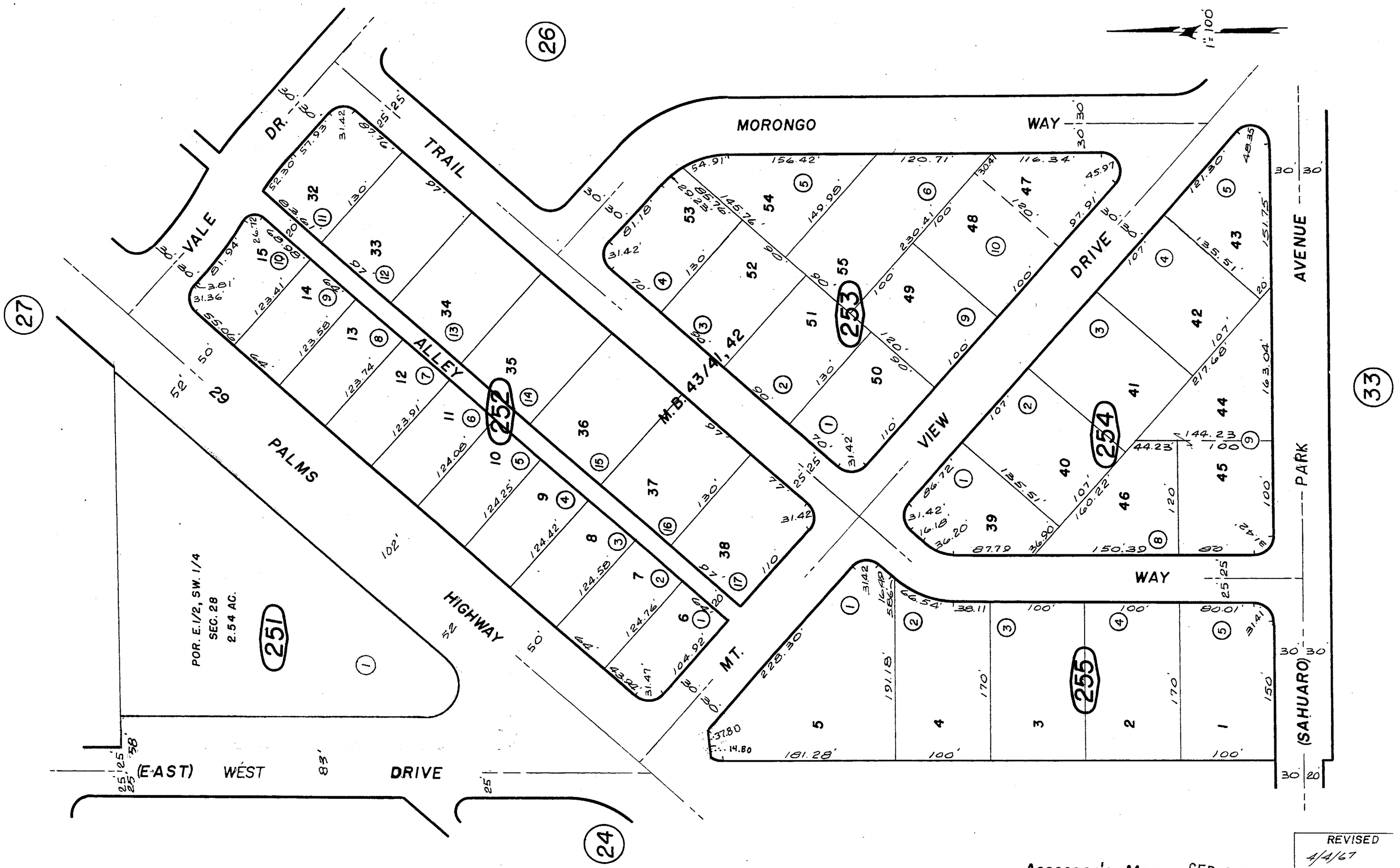

Note-Assessor's Blk. & Lot
Numbers Shown in Circles

Assessor's Map
Book 583, Page 25
San Bernardino County

SEP 02 2003

REVISED
4/4/67
6/16/93 GP
4/24/95 CC
3/24/98 AGS
7/22/03 GW

Lk. Jul 1959

Morongo Unified
Tax Rate Area
94011, 94068

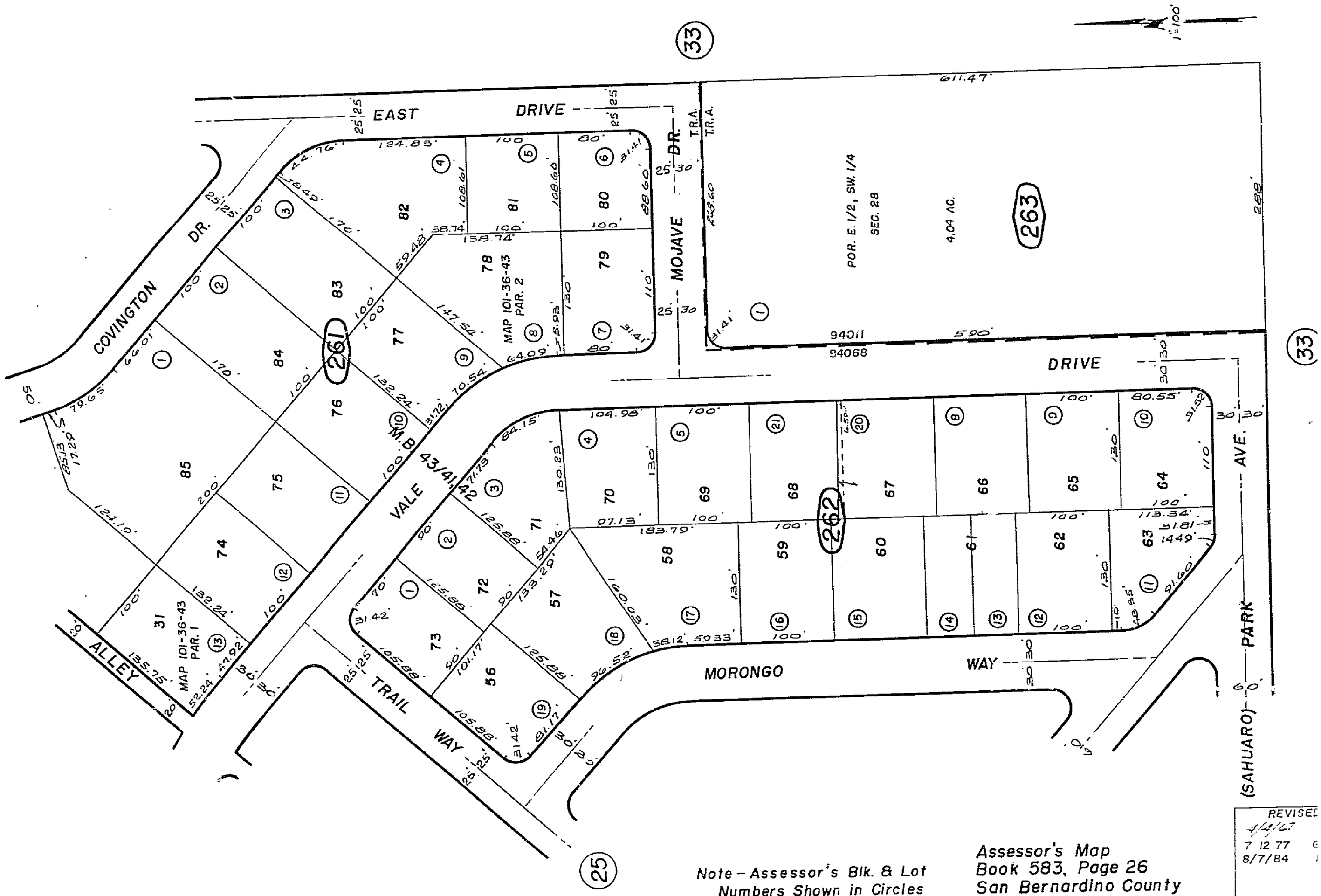

Note – Assessor's Blk. & Lot Numbers Shown in Circles

Assessor's Map
Book 583, Page 26
San Bernardino County

REVISED
4/14/67
7 12 77
8/7/84

Jul. 1959

Morongo Unified
Tax Rate Area
94068

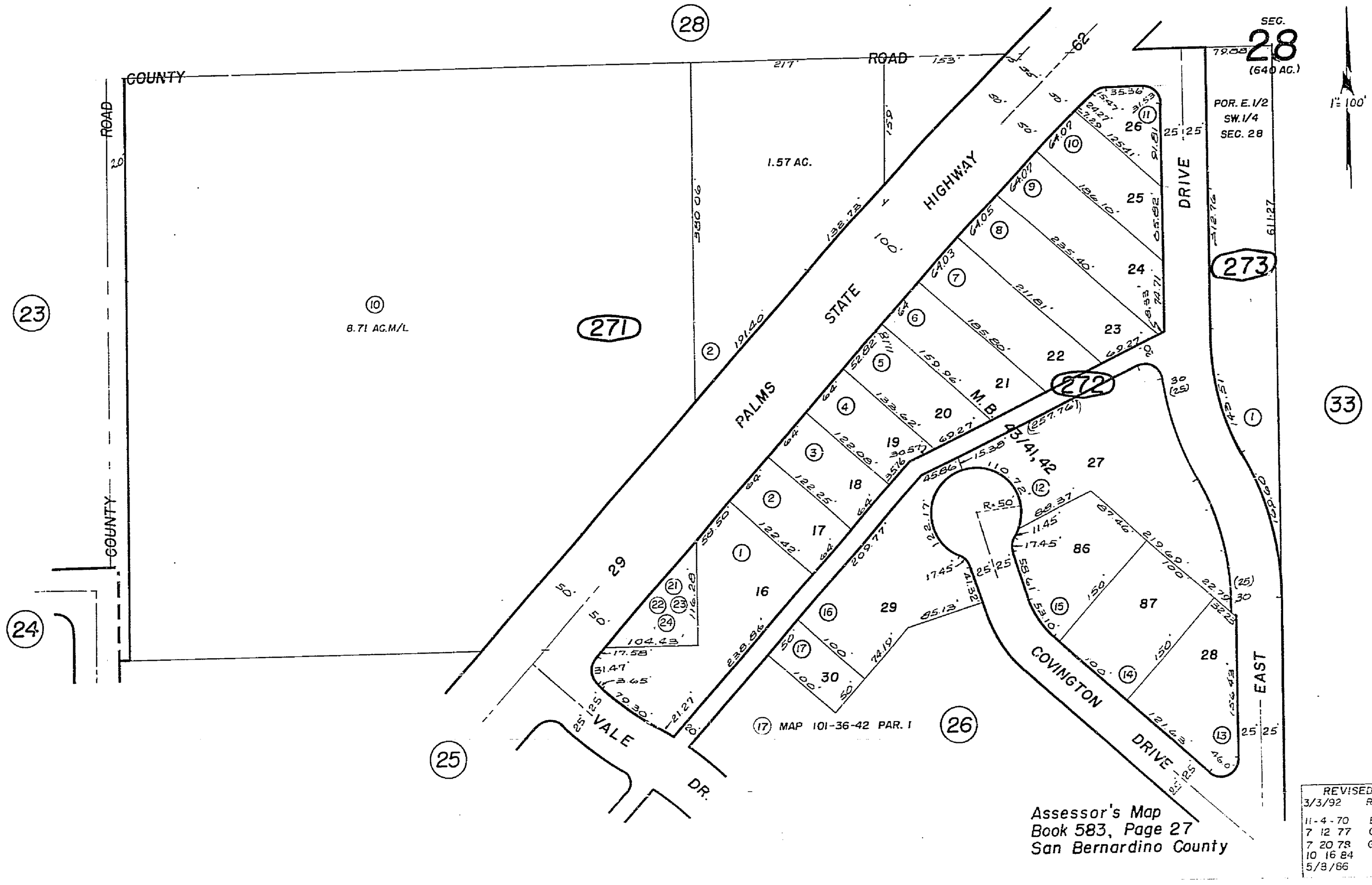

Assessor's Map
Book 583, Page 27
San Bernardino County

REVISED	
3/3/92	RP
11-4-70	E.B.
7 12 77	GH
7 20 78	GH
10 16 84	AL
5/3/86	NP

Jul. 1959

THIS MAP SHOULD BE USED FOR REFERENCE PURPOSES ONLY. NO LIABILITY IS ASSUMED FOR THE ACCURACY OF THE DATA SHOWN. PARCELS MAY NOT COINCIDE WITH ASSESSOR'S SUBDIVISION OR BUILDING ORDINANCES.

Por. SW. 1/4 Sec. 28, T.1N., R.4E., S.B.B.&M.
Per Morongo Village Tract No. 3112, M.B. 43/41, 42

COUNTY OF SAN BERNARDINO 1853

Por. S. 1/2, SE. 1/4 NW. 1/4 Sec. 28, T.1S. R.4E. S.B.B. & M.

THIS MAP SHOULD BE USED FOR REFERENCE PURPOSES ONLY. NO LIABILITY IS ASSUMED FOR THE ACCURACY OF THE DATA SHOWN. PARCELS MAY NOT COMPLY WITH LOCAL SUBDIVISION OR BUILDING ORDINANCES.

Morongo Unified Tax Rate Area 94068

583-28

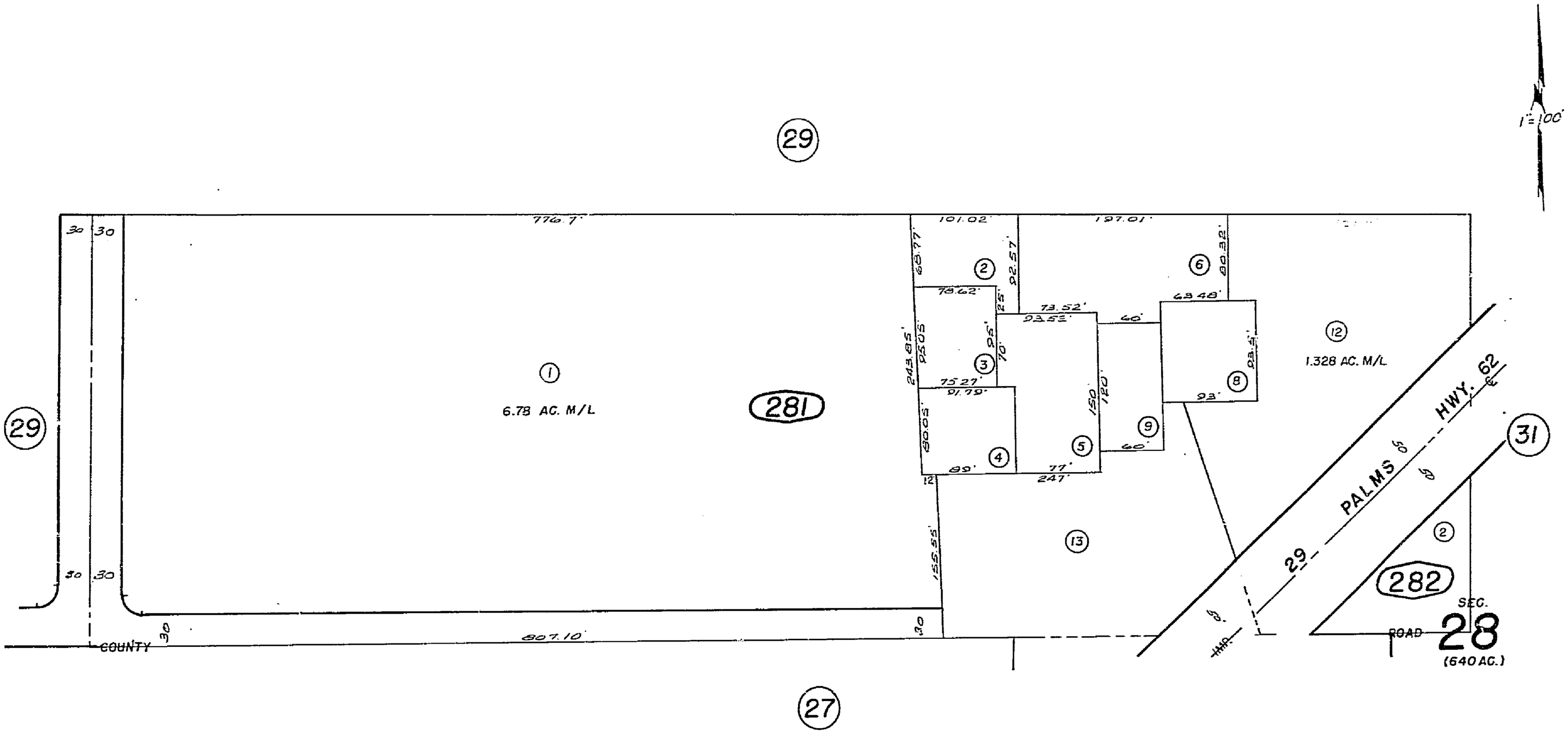

Note – Assessor's Blk. & Lot Numbers Shown in Circles

Assessor's Map
Book 583, Page 28
San Bernardino County

REVISED	
3/3/92	RR
5-29-70	R.B.
9-2-70	E.B.
11-4-70	E.B.
9-2-71	JEB
2 4 75	GH
10 13 81	GH
1 18 82	GH

J.k. Jun. 1959

COUNTY OF SAN BERNARDINO 1853

Por. S. 1/2, NW. 1/4 Sec. 28, T.1S. R.4E., S.B.B. & M.

Morongo Unified
Tax Rate Area
94068

583-29

THIS MAP SHOULD BE USED FOR REFERENCE PURPOSES ONLY. NO LIABILITY IS ASSUMED FOR THE ACCURACY OF THE DATA SHOWN. PARCELS MAY NOT COMPLY WITH LOCAL SUBDIVISION OR BUILDING ORDINANCES.

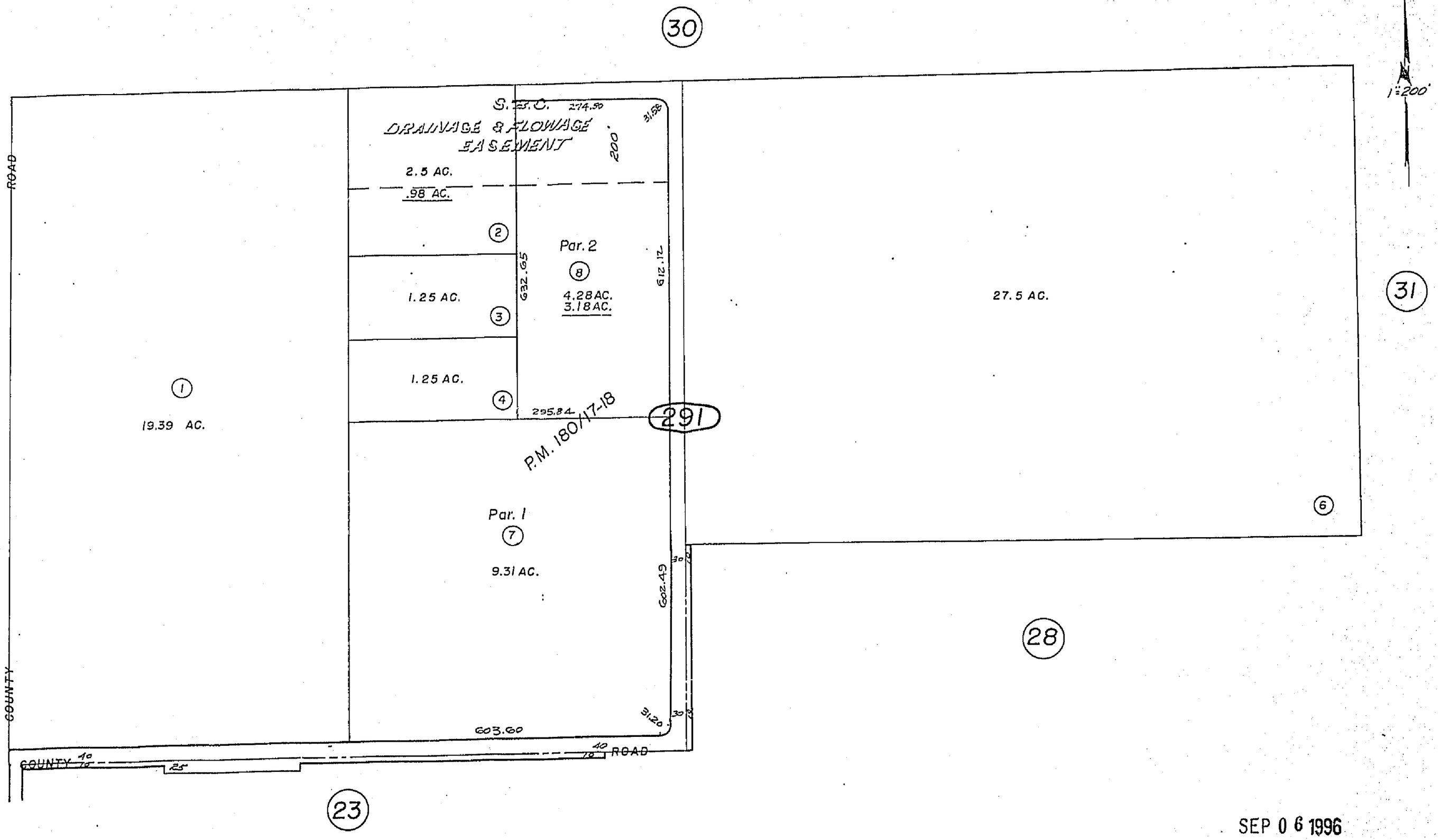

SEP 0 6 1996

REVISED
A/A/CT
2 4 75
8/6/96 AGS

Parcel Map No. 14764, P.M. 180/17-18

Note - Assessor's Blk. & Lot Numbers Shown in Circles

Assessor's Map
Book 583, Page 29
San Bernardino County

J.K. Jun. 1959

Morongo Unified
Tax Code Area
9411

THIS MAP SHOULD BE USED FOR REFERENCE PURPOSES ONLY. NO LIABILITY
IS ASSUMED FOR THE ACCURACY OF THE DATA SHOWN. PARCELS MAY NOT
COMPLY WITH LOCAL SUBDIVISION OR ZONING ORDINANCES.

N.E. 1/4 NW 1/4 Sec. 28, T1S, R4E, S.B.B. & M.

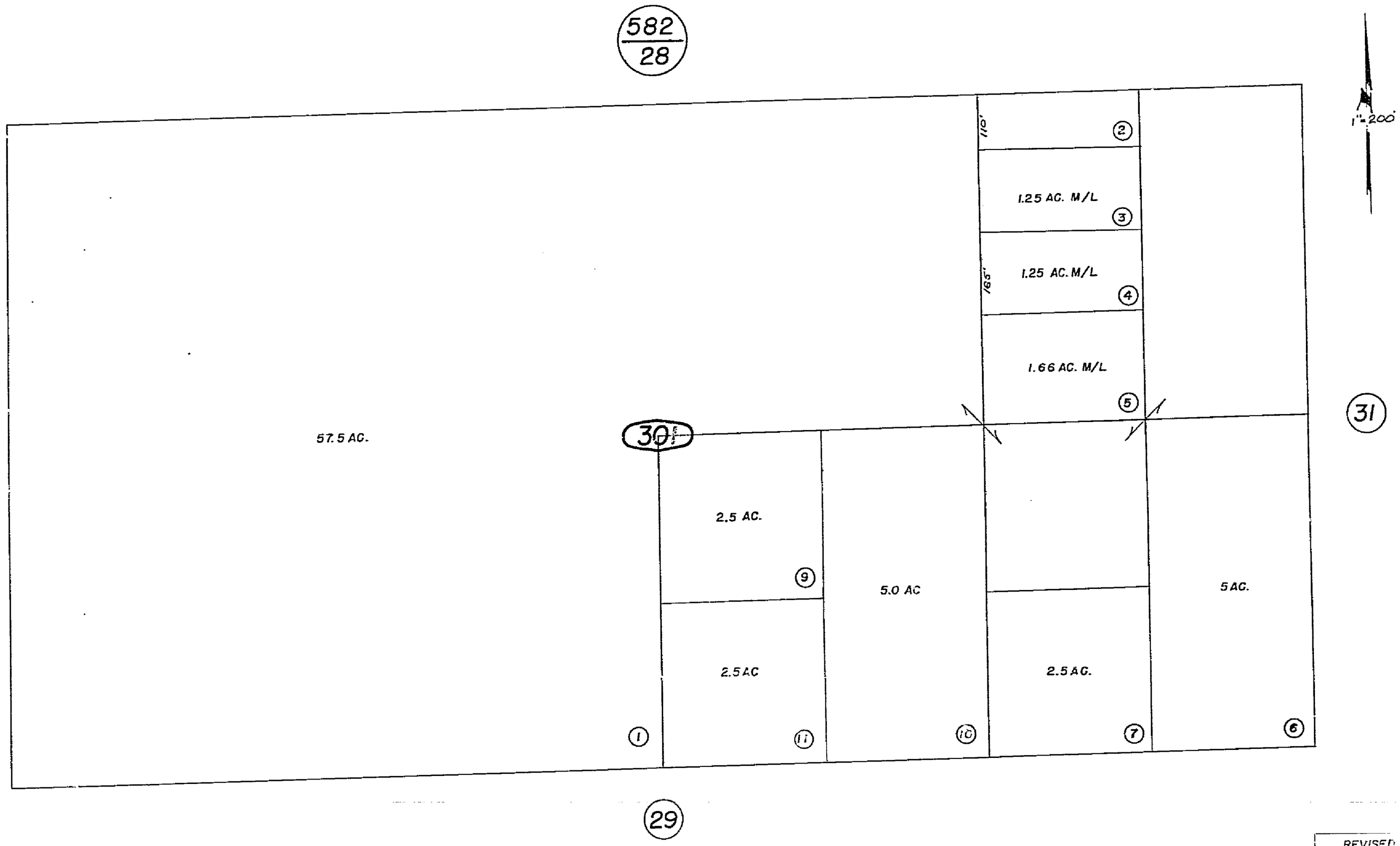

REVISED

Note-Assessor's Blk. & Lot
Numbers Shown in Circles

Assessor's Map
Book 583, Page 30
San Bernardino County

Jun. 1959

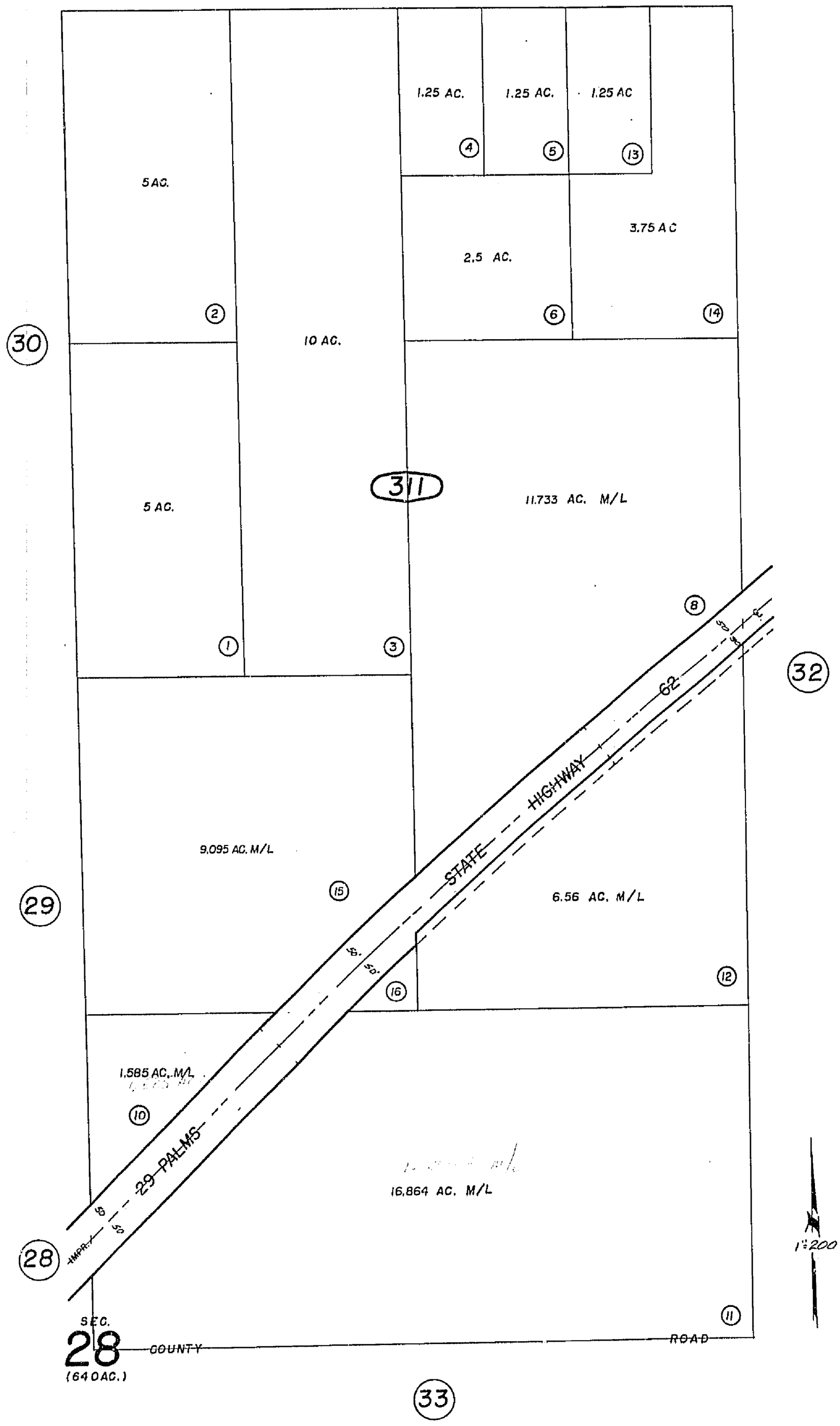

Note – Assessor's Blk. & Lot Number Shown in Circles

Assessor's Map Book 583, Page 31 San Bernardino County

REVISED 5-29-70 9-2-70 11-5-70 9-2-71

THIS MAP SHOULD BE USED FOR REFERENCE PURPOSES ONLY. NO LIABILITY IS ASSUMED FOR THE ACCURACY OF THE DATA SHOWN. PARCELS MAY NOT COMPRISE SUBDIVISIONS OR ZONING CODES

Morongo Unified Tax Code Area 9411

583-31

Jun. 1959

COUNTY OF SAN BERNARDINO 1853

583-32

Morongo Unified
Tax Code Area
9411

THIS MAP SHOULD BE USED FOR REFERENCE PURPOSES ONLY. NO LIABILITY IS ASSUMED FOR THE ACCURACY OF THE DATA SHOWN. PARCELS MAY NOT COMPLY WITH LOCAL SUBDIVISION OR BUILDING ORDINANCES.

E 1/2 NE 1/4 Sec 28, T1S, R4E, S.B.B. & M.

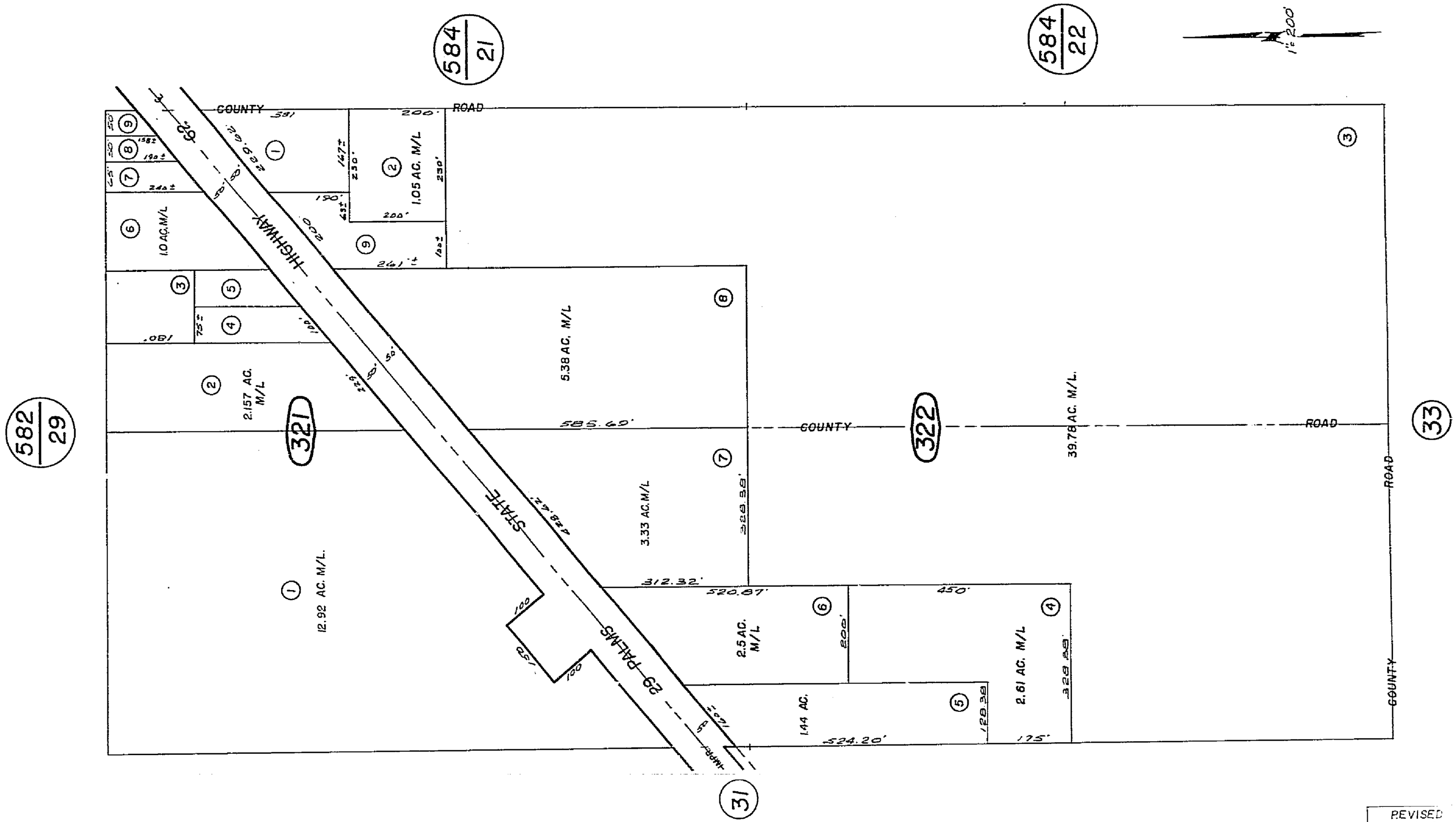

Note – Assessor's Blk. & Lot Numbers Shown in Circles

Assessor's Map
Book 583, Page 32
San Bernardino County

REVISED 4/14/67

5-26-70	R:
7-14-70	E:
9-2-70	E:
2/5/71	RM:

J.k. Jun. 1959

COUNTY OF SAN BERNARDINO
1853

THIS MAP SHOULD BE USED FOR REFERENCE PURPOSES ONLY. NO LIABILITY IS ASSUMED FOR THE ACCURACY OF THE DATA SHOWN. PARCELS MAY NOT COMPLY WITH LOCAL SUBDIVISION OR BUILDING ORDINANCES.

Morongo Unified
Tax Rate Area
94011

583-33

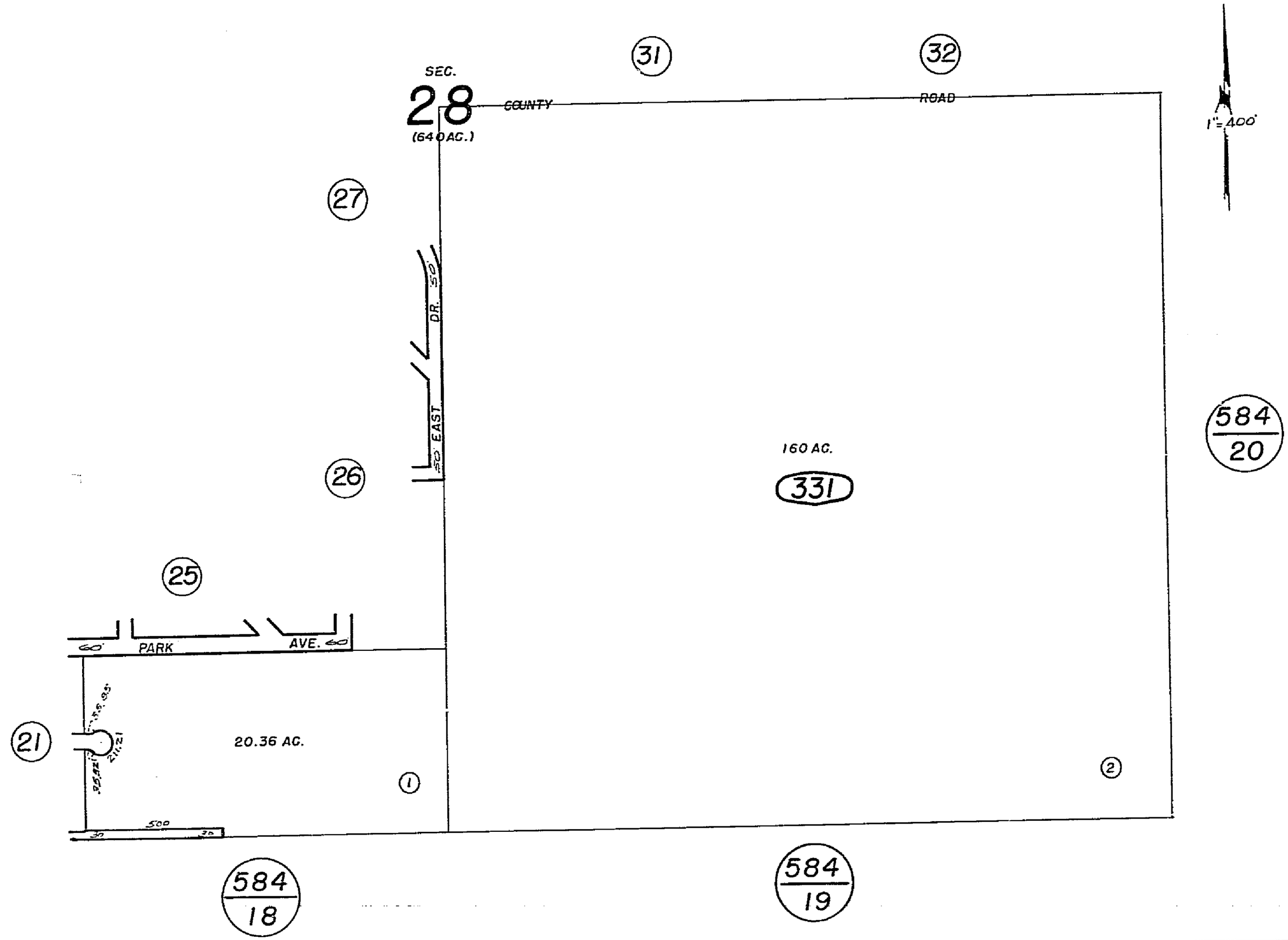

Note-Assessor's Blk. & Lot Numbers Shown in Circles

Assessor's Map
Book 583, Page 33
San Bernardino County

REVISED
3 15 82

Jun. 1959

SCALE IN 1/10 OF AN INCH

1-800-345-7334

THIS MAP SHOULD BE USED FOR REFERENCE PURPOSES ONLY. NO LIABILITY IS ASSUMED FOR THE ACCURACY OF THE DATA SHOWN. PARCELS MAY NOT COMPLY WITH LOCAL SUBDIVISION OR BUILDING ORDINANCES.

COUNTY OF SAN BERNARDINO 1853

Ptn. Tract No. 6550, M.B. 84/56-58
MORONGO HEIGHTS UNIT NO. 2

Morongo Unified
Tax Code 9411

583-34

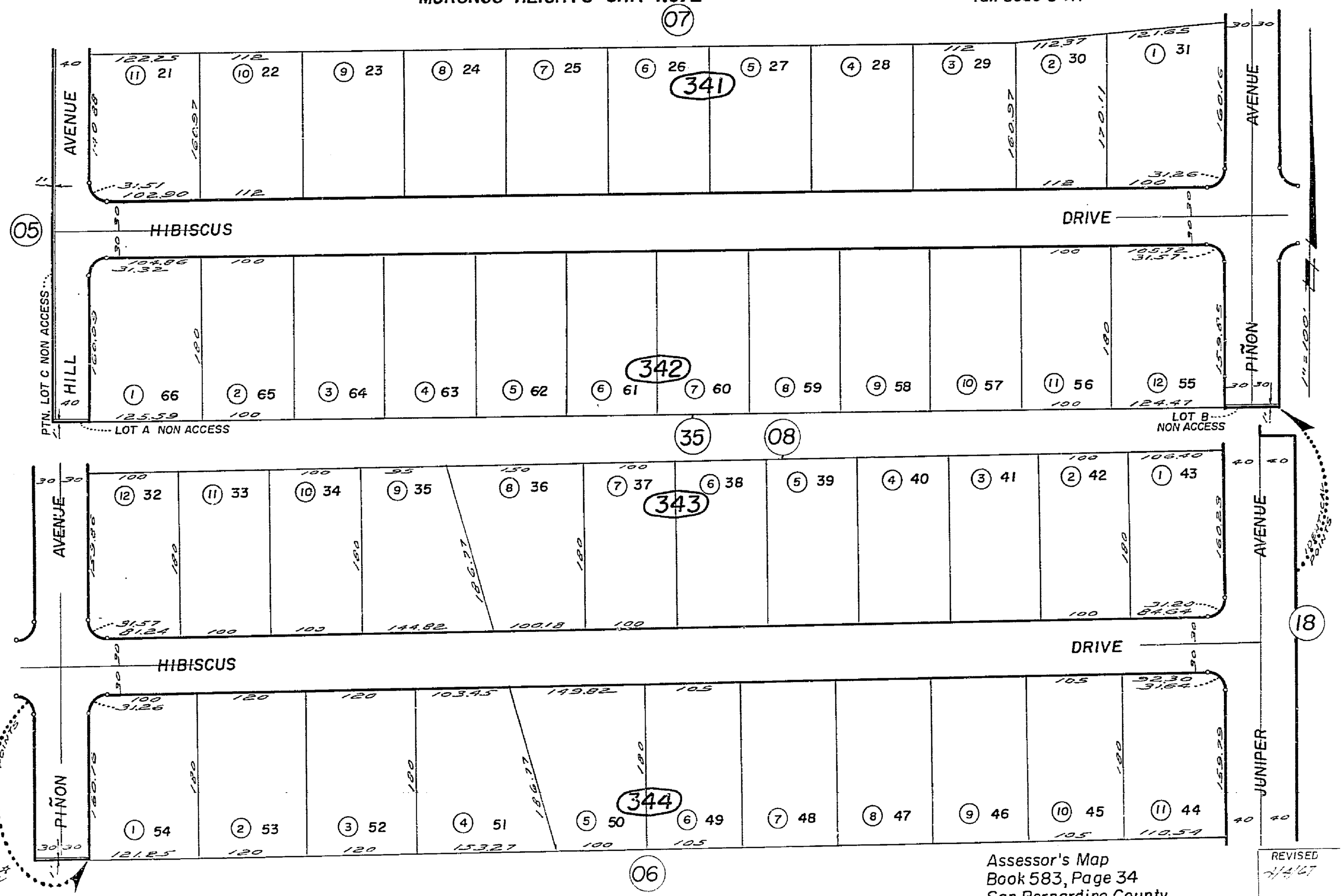

Oct. 1962

Assessor's Map
Book 583, Page 34
San Bernardino County

REVISED 7/14/67

THIS MAP SHOULD BE USED FOR REFERENCE PURPOSES ONLY. NO LIABILITY IS ASSUMED FOR THE ACCURACY OF THE DATA SHOWN. PARCELS MAY NOT COMPLY WITH SUBDIVISION ORDINANCES.

COUNTY OF SAN BERNARDINO 1853

Morongo Unified
Tax Code Area
9411

583-35

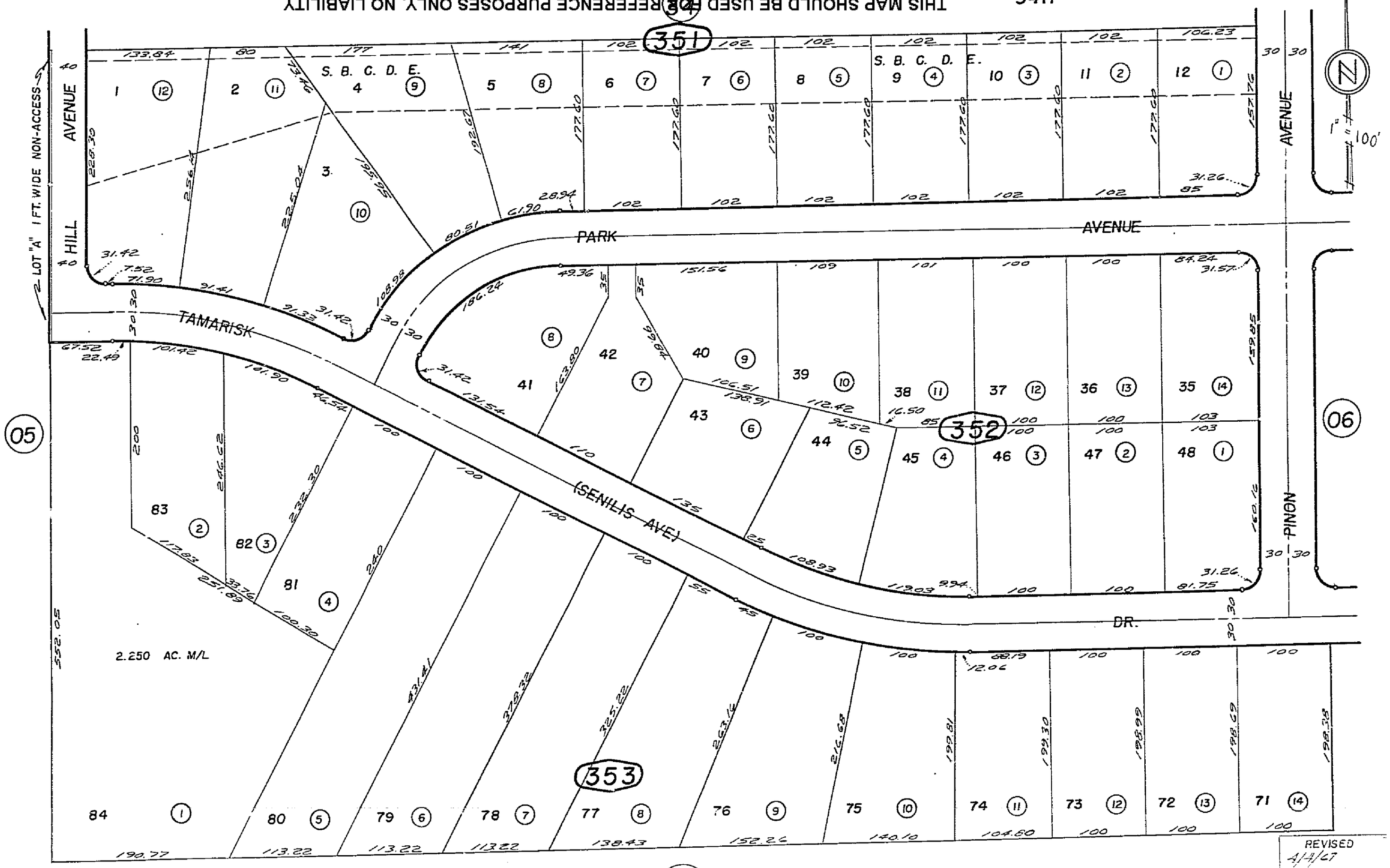

REVISED 4/4/67

Assessor's Map
Book 583 Page 35
San Bernardino County

R.L.
JUNE 1964