COUNTY OF SAN BERNARDINO 1853

# INDEX MAP
# BOOK 585

MORONGO UNIFIED
TOWN OF YUCCA VALLEY

THIS MAP SHOULD BE USED FOR REFERENCE PURPOSES ONLY. NO LIABILITY IS ASSUMED FOR THE ACCURACY OF THE DATA SHOWN. PARCELS MAY NOT COMPLY WITH LOCAL SUBDIVISION OR BUILDING ORDINANCES.

SHEET 1 OF 3 SHEETS

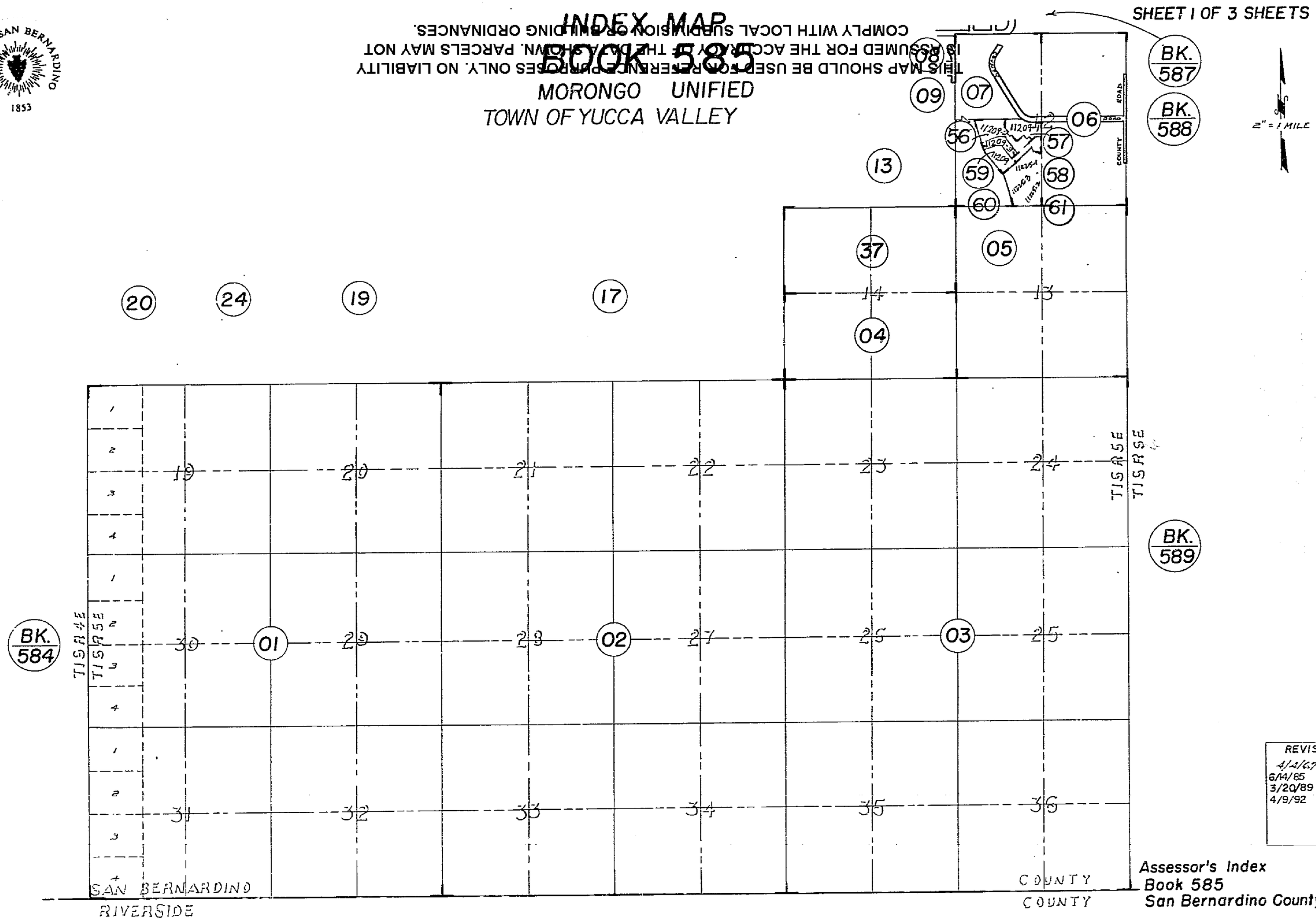


REVISED
4/2/87
6/14/85 NP
3/20/89 RM
4/9/92 RM

Assessor's Index
Book 585
San Bernardino County

Dec. 1959

COUNTY OF SAN BERNARDINO
1853

SHEET 2 OF 3 SHEETS

# INDEX MAP
# BOOK 585

THIS MAP SHOULD BE USED FOR REFERENCE PURPOSES ONLY. NO LIABILITY IS ASSUMED FOR THE ACCURACY OF THE DATA SHOWN. PARCELS MAY NOT COMPLY WITH LOCAL SUBDIVISION OR BUILDING ORDINANCES.

## MORONGO UNIFIED-TOWN OF YUCCA VALLEY

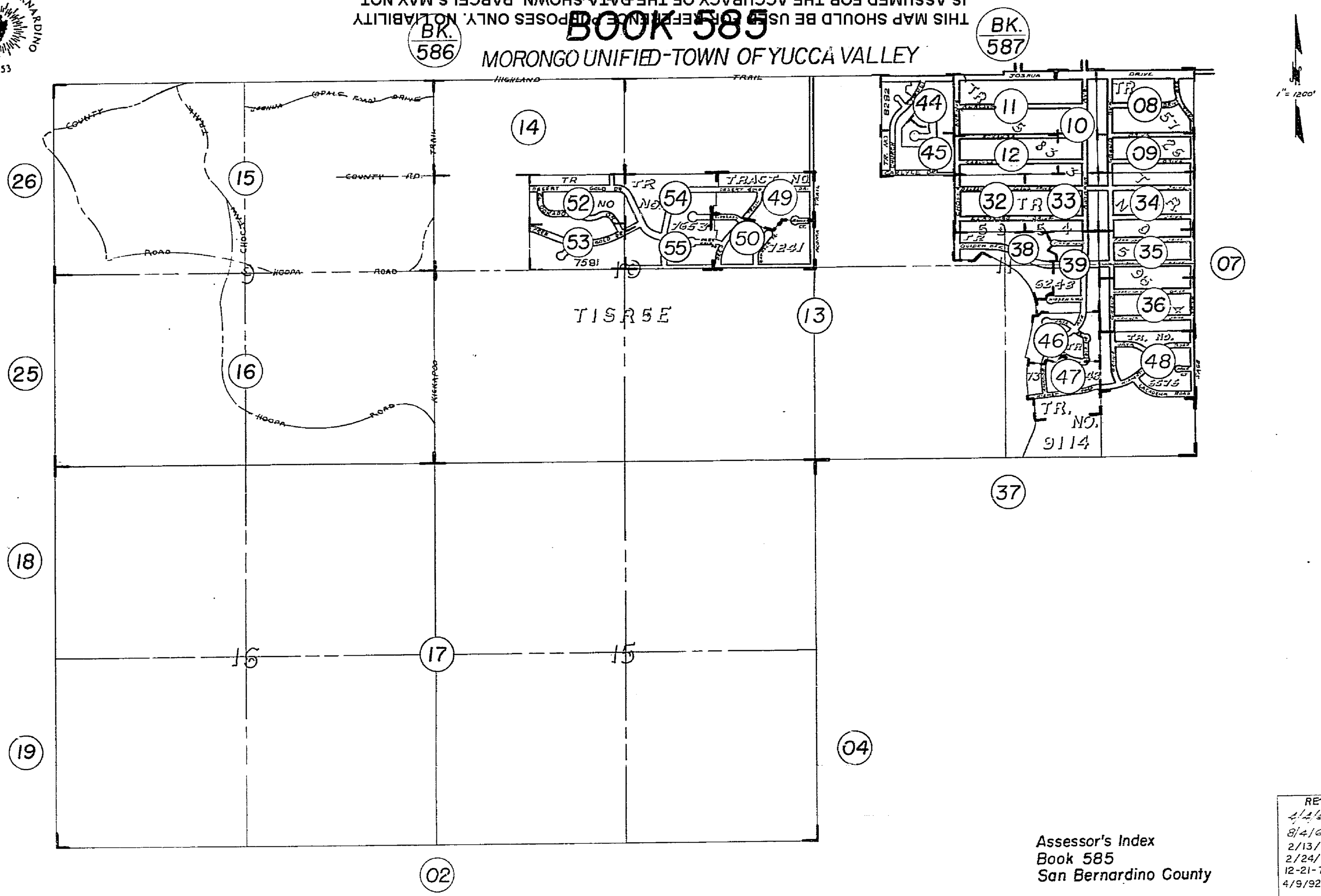


Assessor's Index
Book 585
San Bernardino County

REVISED
4/4/67
8/4/67
2/13/70 R.R.
2/24/72 BLB
12-21-76 JEB
4/9/92 RM

Dec. 1959

COUNTY OF SAN BERNARDINO 1853

# INDEX MAP BOOK 585

MORONGO

SHEET 3 OF 3 SHEET

1" = 1200'

THIS MAP SHOULD BE USED FOR REFERENCE PURPOSES ONLY. NO LIABILITY IS ASSUMED FOR THE ACCURACY OF THE DATA SHOWN. PARCELS MAY NOT COMPLY WITH LOCAL SUBDIVISION OR BUILDING ORDINANCES.

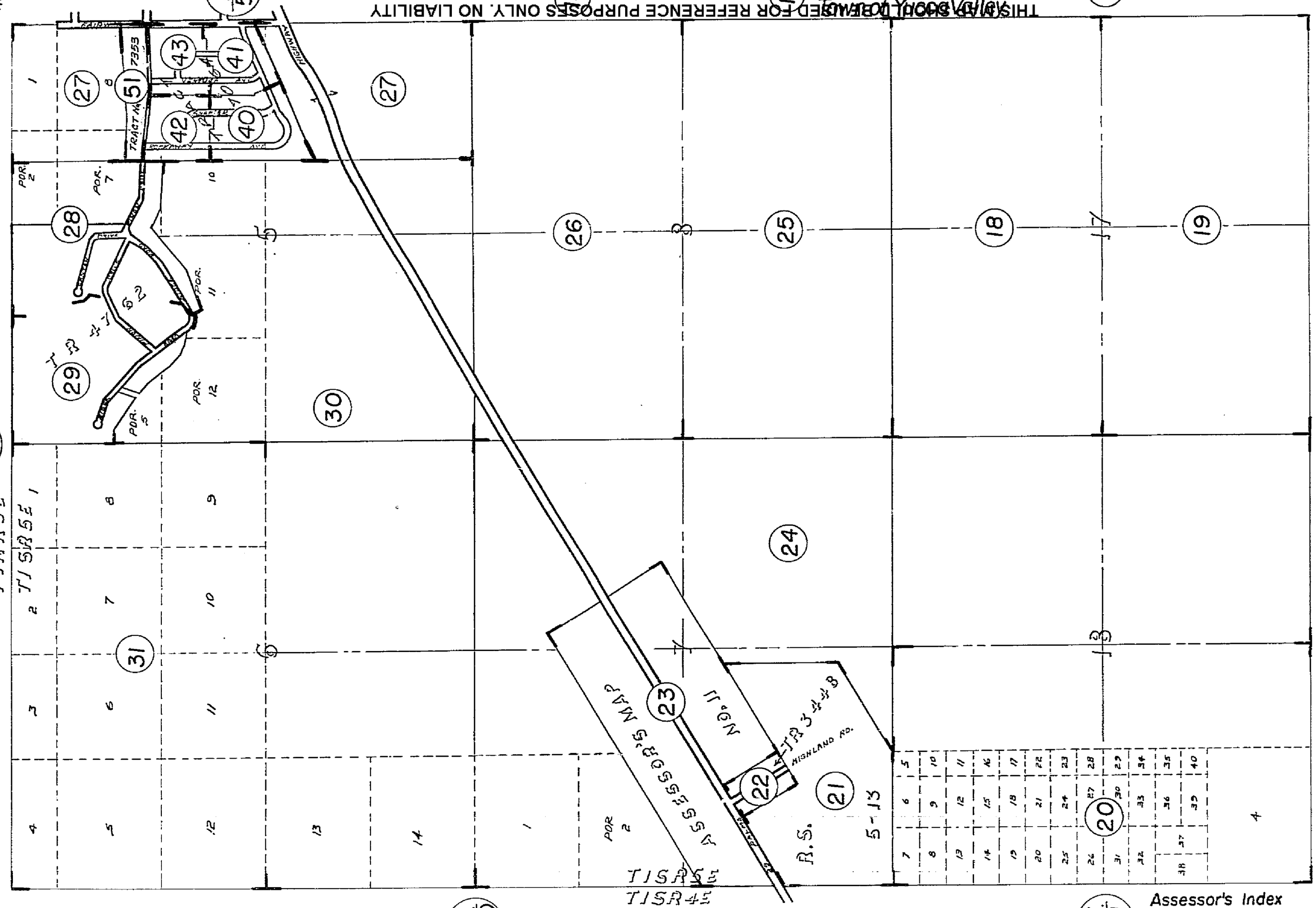


INFILED - Town of Yucca Valley

Assessor's Index
Book 585
San Bernardino County

| REVISION |
|---|
| 7-21-66 |
| 4/4/67 |
| 4/9/92 RM |

Dec. 1959

COUNTY OF SAN BERNARDINO 1853

585- 01

Morongo Unified Tax Rate Area 94102

1" = 1200'

Fractional Sec's 19 30 31 Sec's 20 29 32, T.1S., R.5E., S.B.B.&M.

THIS MAP SHOULD BE USED FOR REFERENCE PURPOSES ONLY. NO LIABILITY IS ASSUMED FOR THE ACCURACY OF THE DATA SHOWN. PARCELS MAY NOT CONFORM WITH LOCAL SUBDIVISION OR BUILDING ORDINANCES.

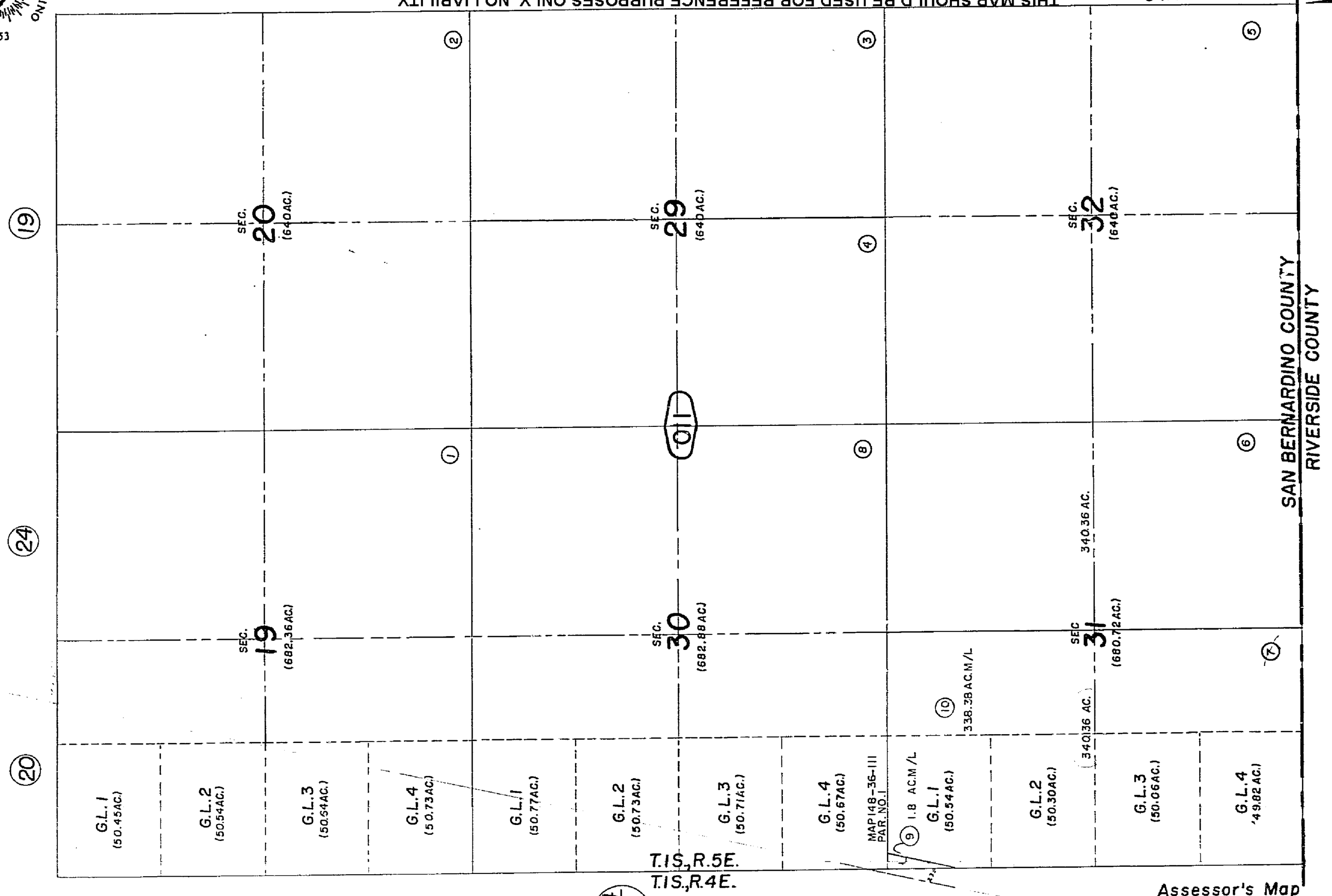


Note-Assessor's Blk. & Lot Numbers Shown in Circles

Assessor's Map Book 585, Page 01 San Bernardino County

REVISED
4/4/67
10/14/70 C
5/24/71 C
6/15/93 GF

Nov. 1959

COUNTY OF SAN BERNARDINO 1853

585-02

Morongo Unified
Tax Rate Area
94102

THIS MAP SHOULD BE USED FOR REFERENCE PURPOSES ONLY. NO LIABILITY IS ASSUMED FOR THE ACCURACY OF THE DATA SHOWN. PARCELS MAY NOT BE CONFORMED WITH LOCAL SUBDIVISION OR BUILDING ORDINANCES.

Secs 21,22,27,28,33,34 T.1S.,R.5E.,S.B.B. & M.

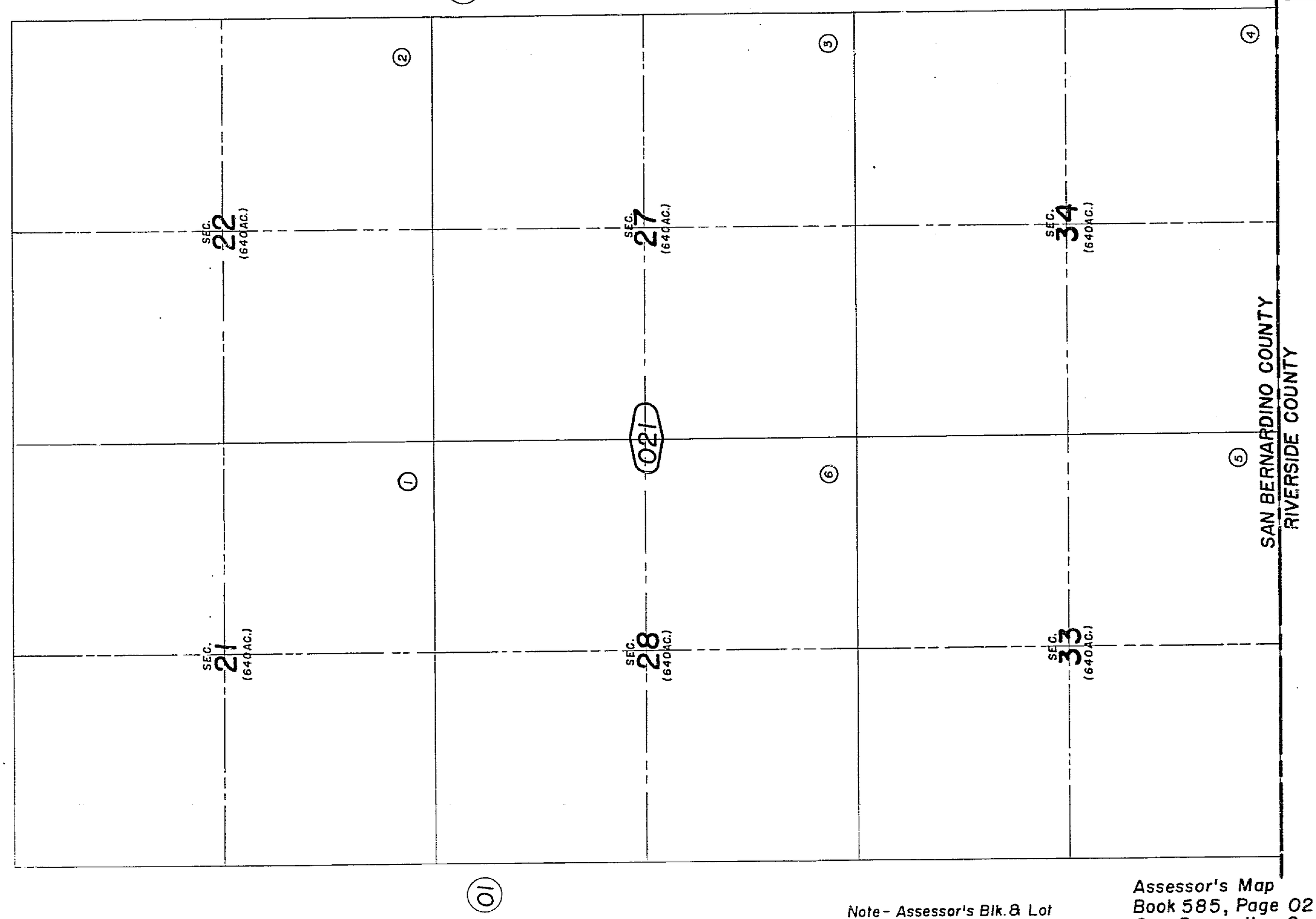


Note - Assessor's Blk. & Lot Numbers Shown in Circles

Assessor's Map
Book 585, Page 02
San Bernardino County

REVISED
4/4/67
6/15/93 GP

Nov. 1959

COUNTY OF SAN BERNARDINO
1853

Secs. 23,24,25,26,35,36 T.1S., R.5E., S.B.B.&M.

THIS MAP SHOULD BE USED FOR REFERENCE PURPOSES ONLY. NO LIABILITY IS ASSUMED FOR THE ACCURACY OF THE DATA SHOWN. PARCELS MAY NOT COMPLY WITH LOCAL SUBDIVISION OR BUILDING ORDINANCES.

Morongo Unified Tax Rate Area 94102

585-03

1" = 1200'

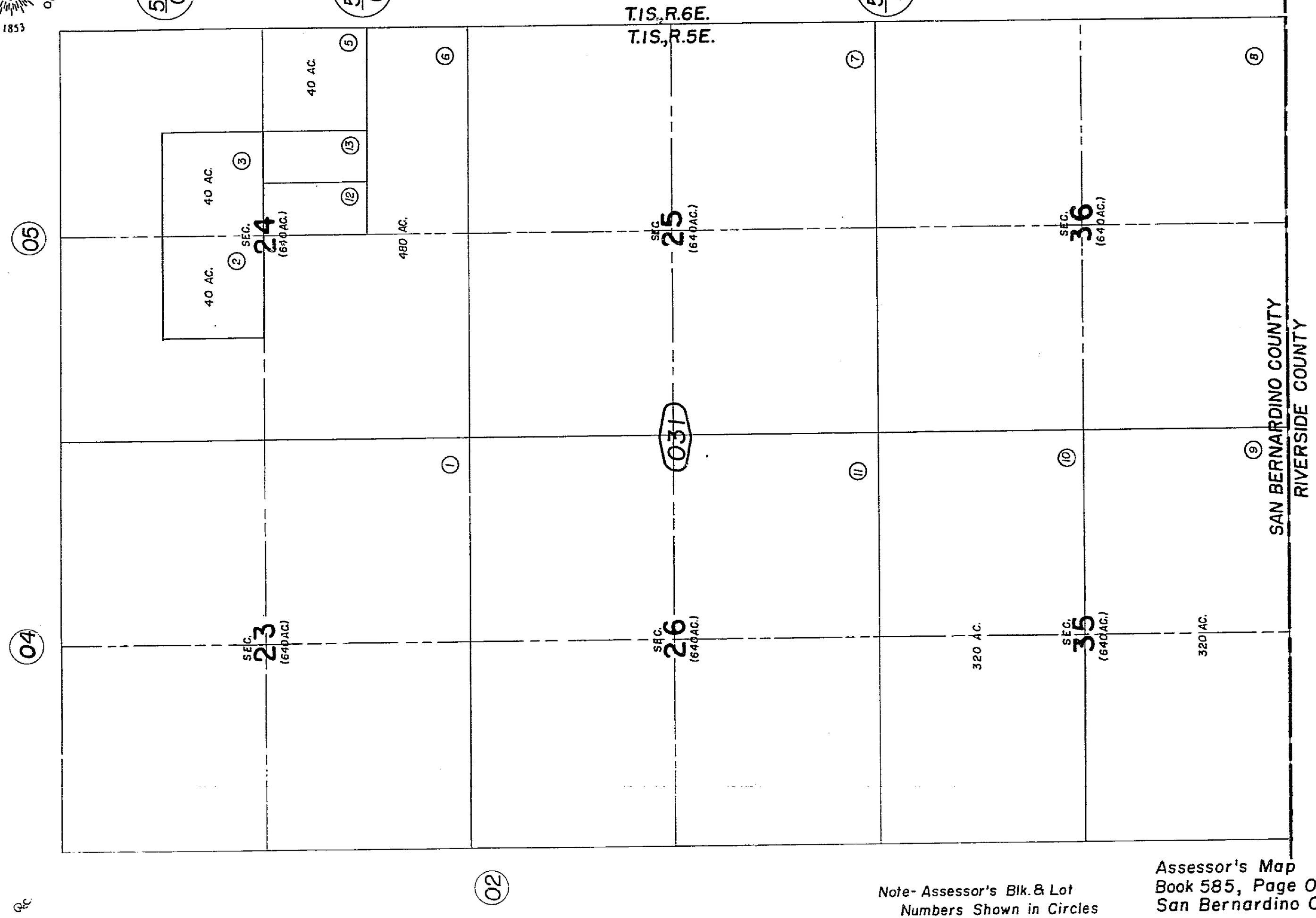


Note- Assessor's Blk. & Lot Numbers Shown in Circles

Assessor's Map
Book 585, Page 03
San Bernardino County

REVISED
4/4/67
6/15/93 GP

Nov. 1959

THIS MAP SHOULD BE USED FOR REFERENCE PURPOSES ONLY. NO LIABILITY IS ASSUMED FOR THE ACCURACY OF THE DATA SHOWN. PARCELS MAY NOT COMPLY WITH LOCAL SUBDIVISION OR BUILDING ORDINANCES.

S1/2 Sec 14 T1S R5E S.B.B.&M.

COUNTY OF SAN BERNARDINO 1853

Town of Yucca Valley
Tax Rate Area
23010

585-04

Note – All Lots 5.00 Acres
Unless Otherwise Shown.

1" = 400'

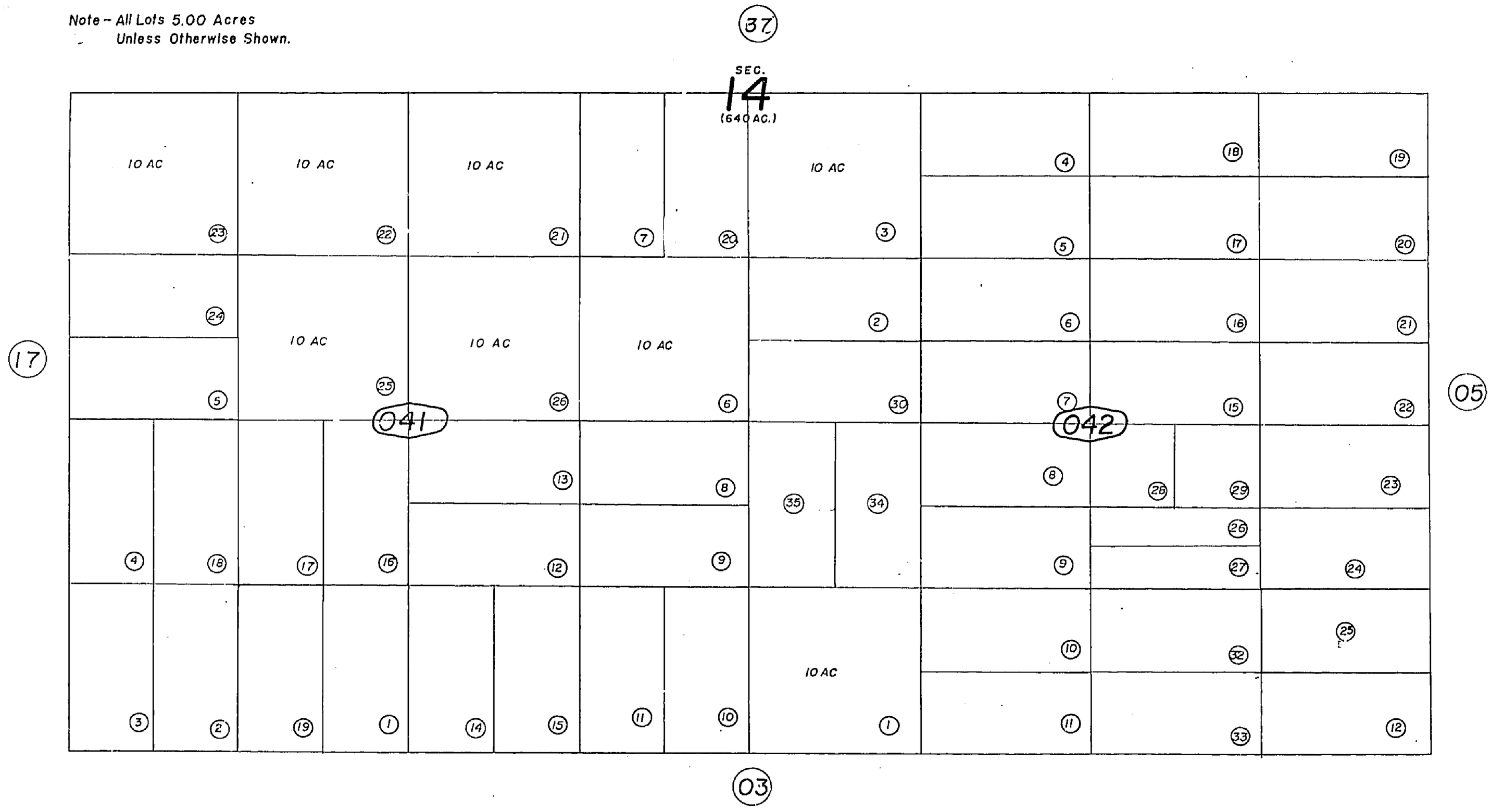


Note – Assessor's Blk. & Lot Numbers Shown in Circles.

Assessor's Map Book 585, Page 04
San Bernardino County

AUG 9 1994

REVISED
4/4/67
4/9/92 RM
6/8/94 RM

Nov. 1959

Sec. 13, T.1S., R.5E., S.B.B. & M.

Town of Yucca Valley.
Tax Rate Area
23000

585-05

THIS MAP SHOULD BE USED FOR REFERENCE PURPOSES ONLY. NO LIABILITY IS ASSUMED FOR THE ACCURACY OF THE DATA SHOWN. PARCELS MAY NOT COMPLY WITH LOCAL SUBDIVISION OR BUILDING ORDINANCES.

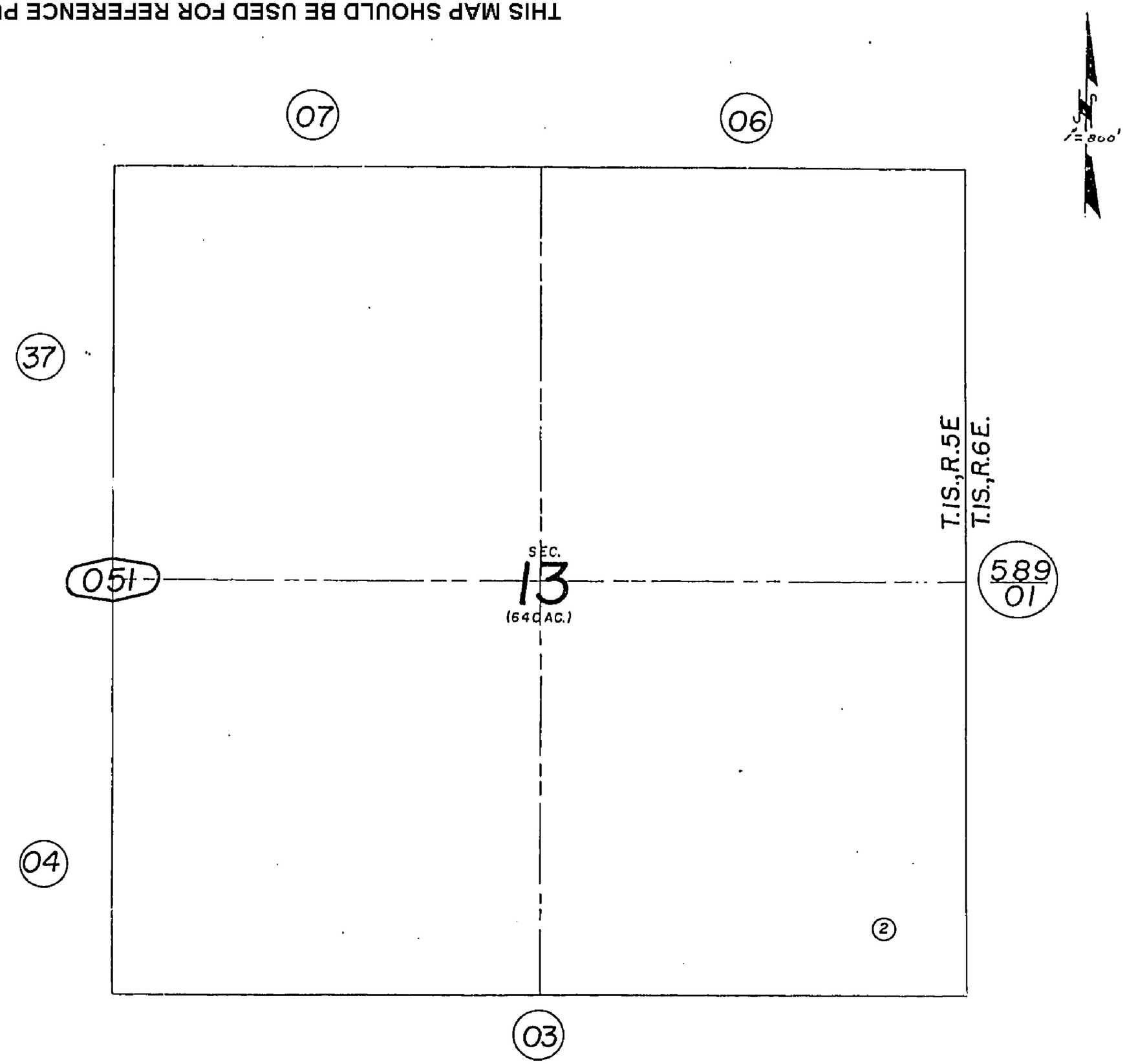


Note – Assessor's Blk. & Lot Numbers Shown in Circles

AUG 9 1994

Assessor's Map
Book 585, Page 05
San Bernardino County

REVISED
4/4/67
4/9/92 RM
6/9/94 RM

Nov. 1959

COUNTY OF SAN BERNARDINO 1853

THIS MAP SHOULD BE USED FOR REFERENCE PURPOSES ONLY. NO LIABILITY IS ASSUMED FOR THE ACCURACY OF THE DATA SHOWN. PARCELS MAY NOT COMPLY WITH LOCAL SUBDIVISION OR BUILDING ORDINANCES.

E 1/2 Sec 12 T1S R5E SBB&M

Town of Yucca Valley
Tax Rate Area
23000

585-06

1" = 400'

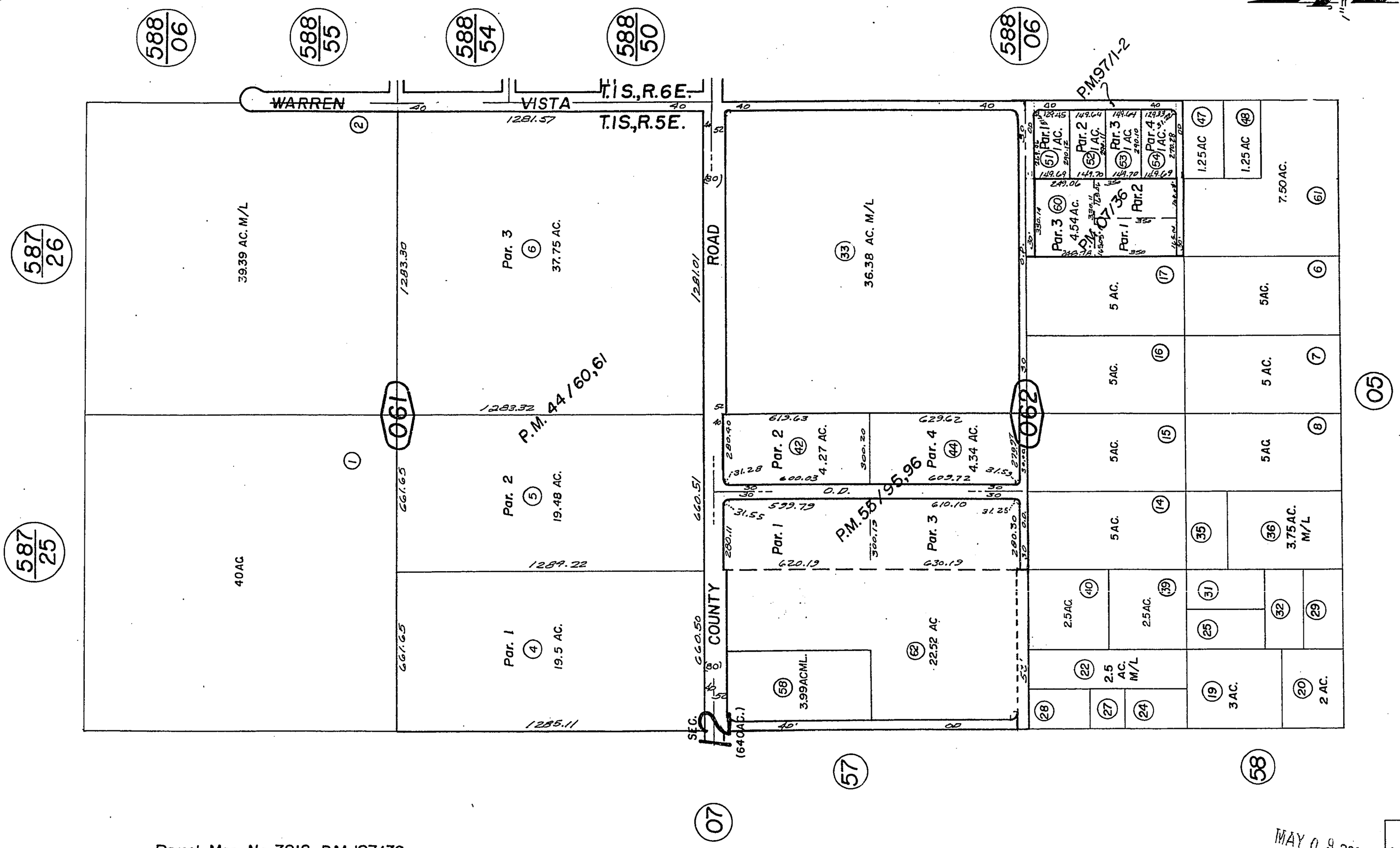


Parcel Map No. 7818, P.M. 107/36
Parcel Map No. 9041, P.M. 97/1-2
Parcel Map No. 5375, P.M. 55/95,96
Parcel Map No. 4812, P.M. 44/60,61

Nov. 1959

MAY 0 9 2000

Assessor's Map
Book 585, Page 06
San Bernardino County

| REVISED | |
|---|---|
| 4/9/92 | RM |
| 6/7/93 | CC |
| 9/10/93 | AGS |
| 6/8/94 | RM |
| 3/22/00 | JG |

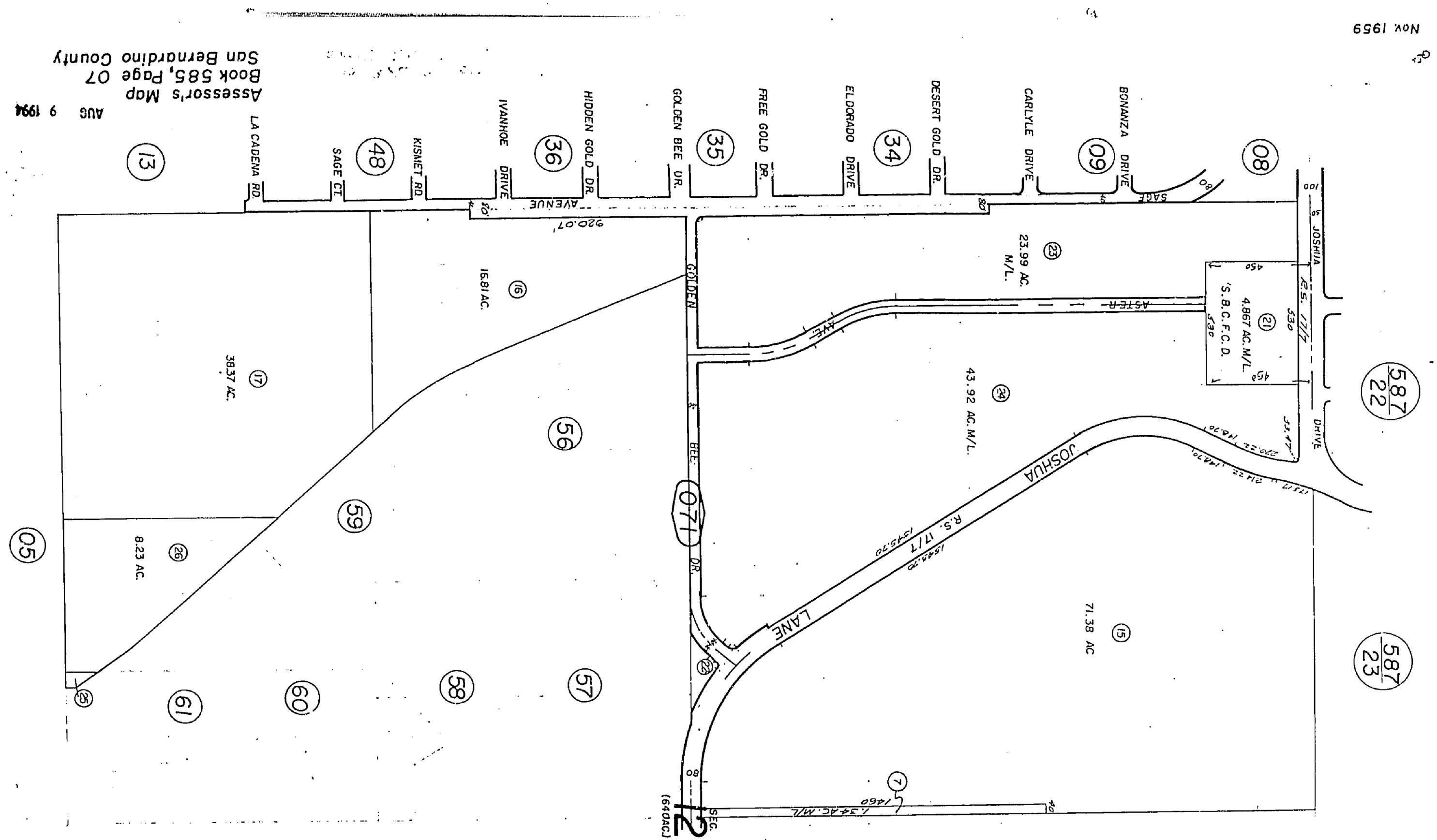
Assessor's Map
Book 585, Page 07
San Bernardino County
AUG 9 1994
REVISED
3/20/89 RM
4/9/92 RM
6/7/94 RM
4 19 79 GH
6/14/85 NP
8/19/85 NP
LA CADENA RD.
SAGE CT.
KISMET RD.
IVANHOE DRIVE
HIDDEN GOLD DR.
GOLDEN BEE DR.
FREE GOLD DR.
ELDORADO DRIVE
DESERT GOLD DR.
CARLYLE DRIVE
BONANZA DRIVE
SAGE
JOSHUA
AVENUE
GOLDEN
BEE
DR.
ASTER
AVE.
JOSHUA
LANE
DRIVE
R.S. 1717
920.07'
16.81 AC.
38.37 AC.
8.23 AC.
23.99 AC. M/L.
43.92 AC. M/L.
4.867 AC. M/L.
S.B.C.F.C.D.
71.38 AC
1.34 AC. M/L.
SEC.
(640 ACS)
587/22
587/23
Nov. 1959
W.1/2 Sec. 12, T.1S., R.5E., S.B.B.&M.
THIS MAP SHOULD BE USED FOR REFERENCE PURPOSES ONLY. NO LIABILITY IS ASSUMED FOR THE ACCURACY OF THE DATA SHOWN. PARCELS MAY NOT COMPLY WITH LOCAL SUBDIVISION OR BUILDING ORDINANCES.
Town of Yucca Valley
Tax Rate Area
23000
585-07
1" = 400'
COUNTY OF SAN BERNARDINO
1853

COUNTY OF SAN BERNARDINO 1853

Town of Yucca Valley 585-08
Tax Rate Area
23000

587/38

M.B. 71/1,2

THIS MAP SHOULD BE USED FOR REFERENCE PURPOSES ONLY. NO LIABILITY IS ASSUMED FOR THE ACCURACY OF THE DATA SHOWN. PARCELS MAY NOT COMPLY WITH LOCAL SUBDIVISION OR BUILDING ORDINANCES.

Por. Alta Loma Unit No.1 Tract No. 5726

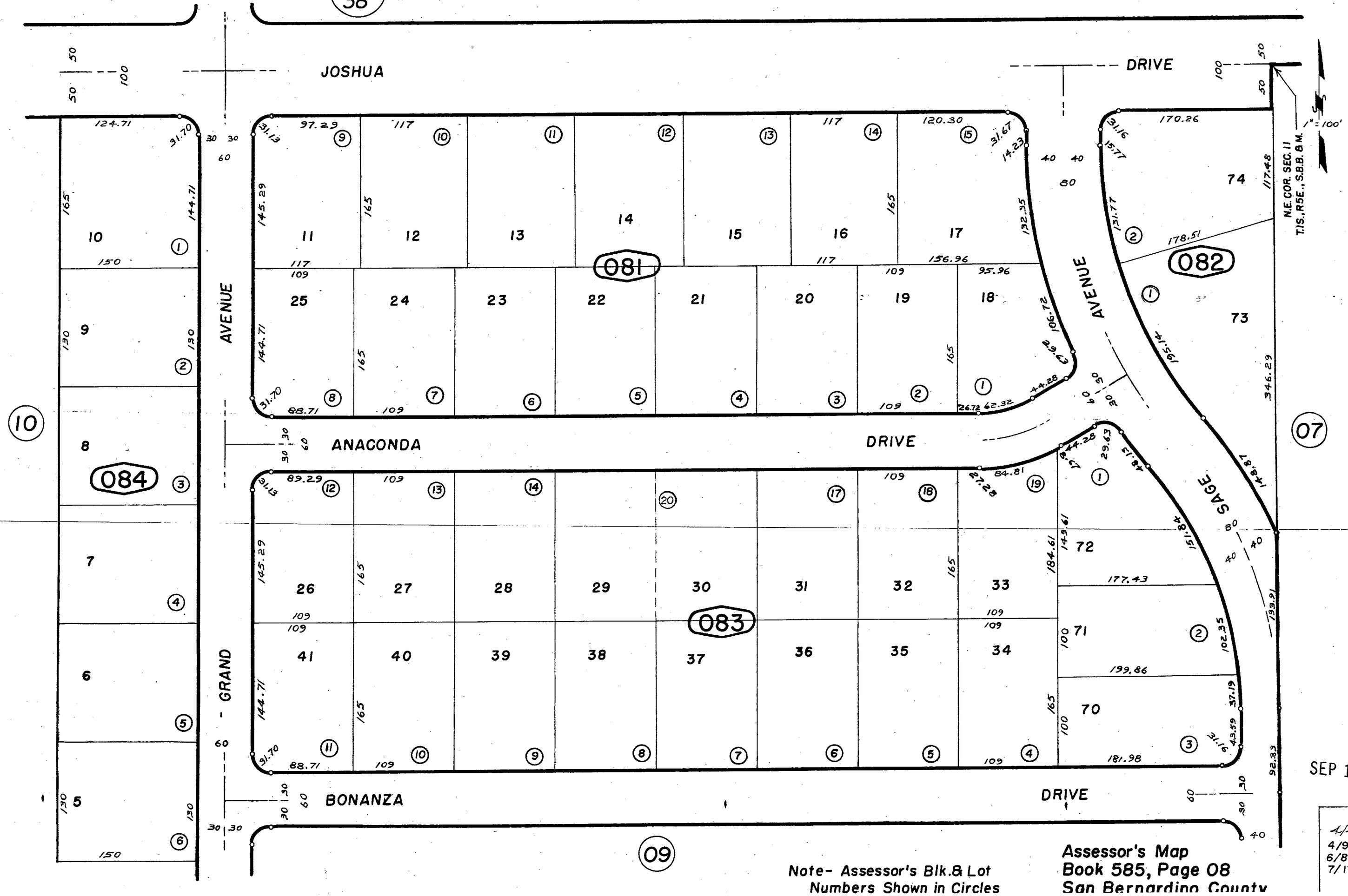


Note- Assessor's Blk.& Lot Numbers Shown in Circles

Assessor's Map
Book 585, Page 08
San Bernardino County

SEP 1 0 2001

REVISED
4/4/67
4/9/92 RM
6/8/94 RM
7/19/01 KMP

COUNTY OF SAN BERNARDINO 1853

# Por. Alta Loma Unit No.1, Tract No. 5726

Town of Yucca Valley
Tax Rate Area
23000

585-09

THIS MAP SHOULD BE USED FOR REFERENCE PURPOSES ONLY. NO LIABILITY IS ASSUMED FOR THE ACCURACY OF THE DATA SHOWN. PARCELS MAY NOT COMPLY WITH LOCAL SUBDIVISION OR BUILDING ORDINANCES.

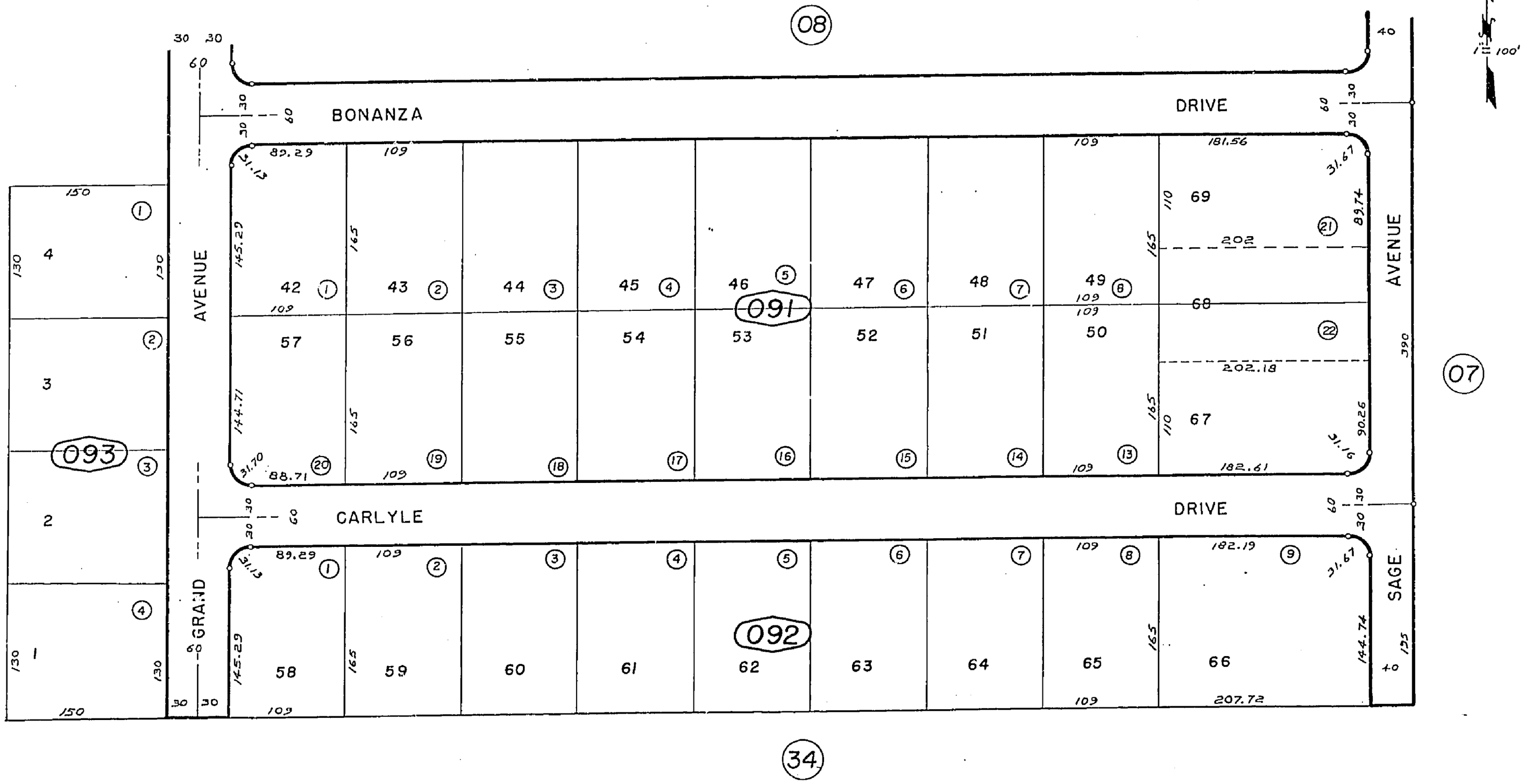


Note - Assessor's Blk.& Lot Numbers Shown in Circles

Assessor's Map
Book 585, Page 09
San Bernardino County

AUG 9 1994

| REVISED | |
|---|---|
| 4/4/67 | |
| 12/18/67 | |
| 10/24/68 | G.H. |
| 4/9/92 | RM |
| 6/8/94 | RM |

Oct 1959

Oct 1969

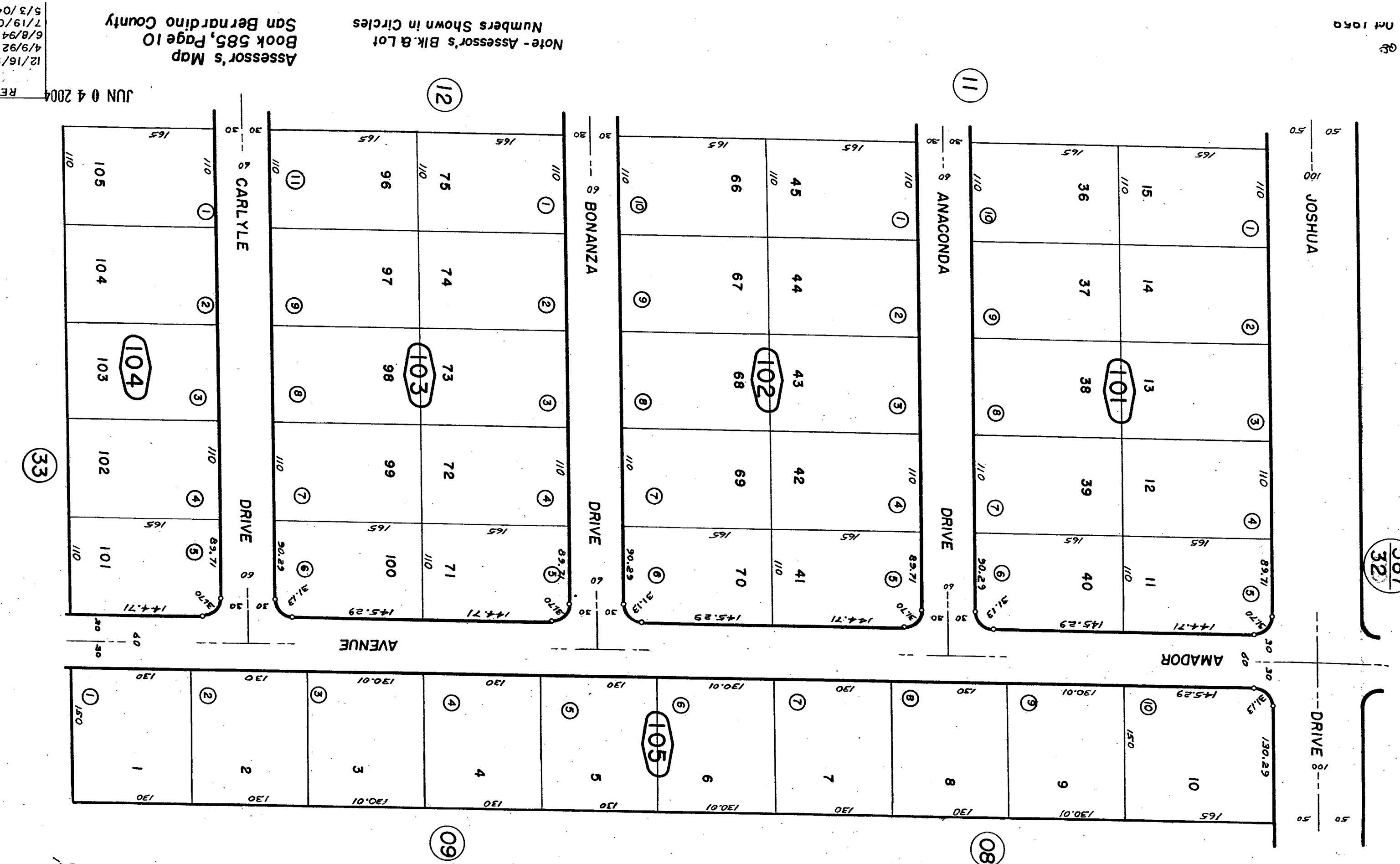


Note - Assessor's Blk. & Lot Numbers Shown in Circles

Assessor's Map
Book 585, Page 10
San Bernardino County

JUN 0 4 2004
REVISED
12/16/91 GP
4/9/92 RM
6/8/94 RM
7/19/01 KMP
5/3/04 RLU

THIS MAP SHOULD BE USED FOR REFERENCE PURPOSES ONLY. NO LIABILITY IS ASSUMED FOR THE ACCURACY OF THE DATA SHOWN. PARCELS MAY NOT COMPLY WITH LOCAL SUBDIVISION OR BUILDING ORDINANCES.

Town of Yucca Valley
Tax Rate Area
23000

585-10

Dr. Storey Park Estates, Tract No. 5823
M.B. 127/92,93

COUNTY OF SAN BERNARDINO 1853

# Por. Storey Park Estates, Tract No. 5833

Town of Yucca Valley
Tax Rate Area
23000

585-11




Oct. 1959

Note- Assessor's Blk. & Lot Numbers Shown in Circles

Assessor's Map
Book 585, Page 11
San Bernardino County

AUG 9 1994

REVISED
4/4/67
12/16/91 GP
4/9/92 RM
6/8/94 RM

COUNTY OF SAN BERNARDINO 1853

Town of Yucca Valley
Tax Rate Area
23000

585-12

THIS MAP SHOULD BE USED FOR REFERENCE PURPOSES ONLY. NO LIABILITY IS ASSUMED FOR THE ACCURACY HEREON. PARCELS MAY NOT COMPLY WITH LOCAL SUBDIVISION OR BUILDING ORDINANCES.

Por. Storey Park Estates, Tract No. 5833
M.B. 72/92,93

1" = 100'

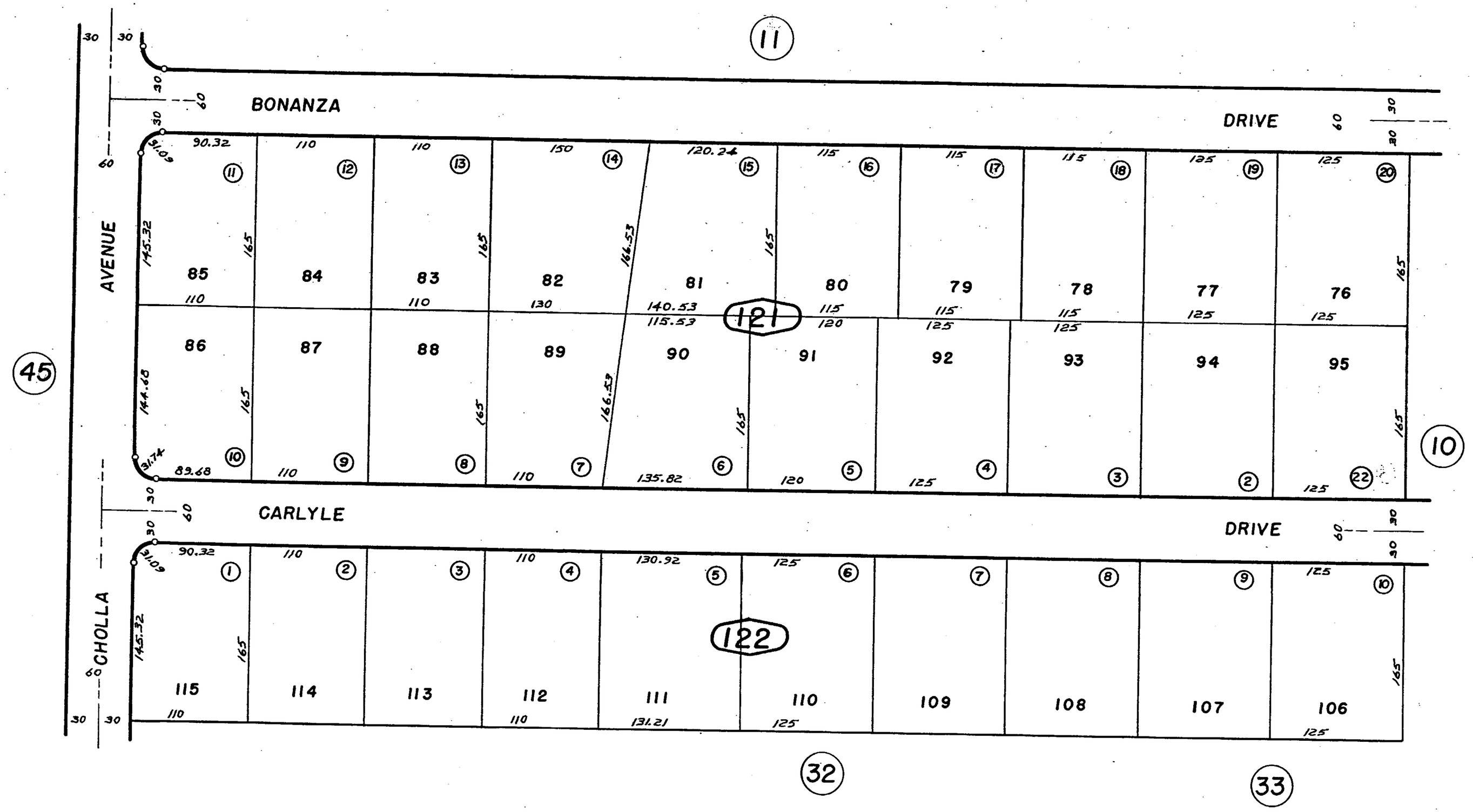


JUN 0 4 2004

REVISED
5/3/04 RLU
12/16/91 GP
4/9/92 RM
6/8/94 RM
7/19/01 KMP

Note- Assessor's Blk. & Lot Numbers Shown in Circles

Assessor's Map
Book 585, Page 12
San Bernardino County

Oct 1959

COUNTY OF SAN BERNARDINO 1853

Town of Yucca Valley
Tax Rate Area
23000, 23001

585-13

1" = 800'

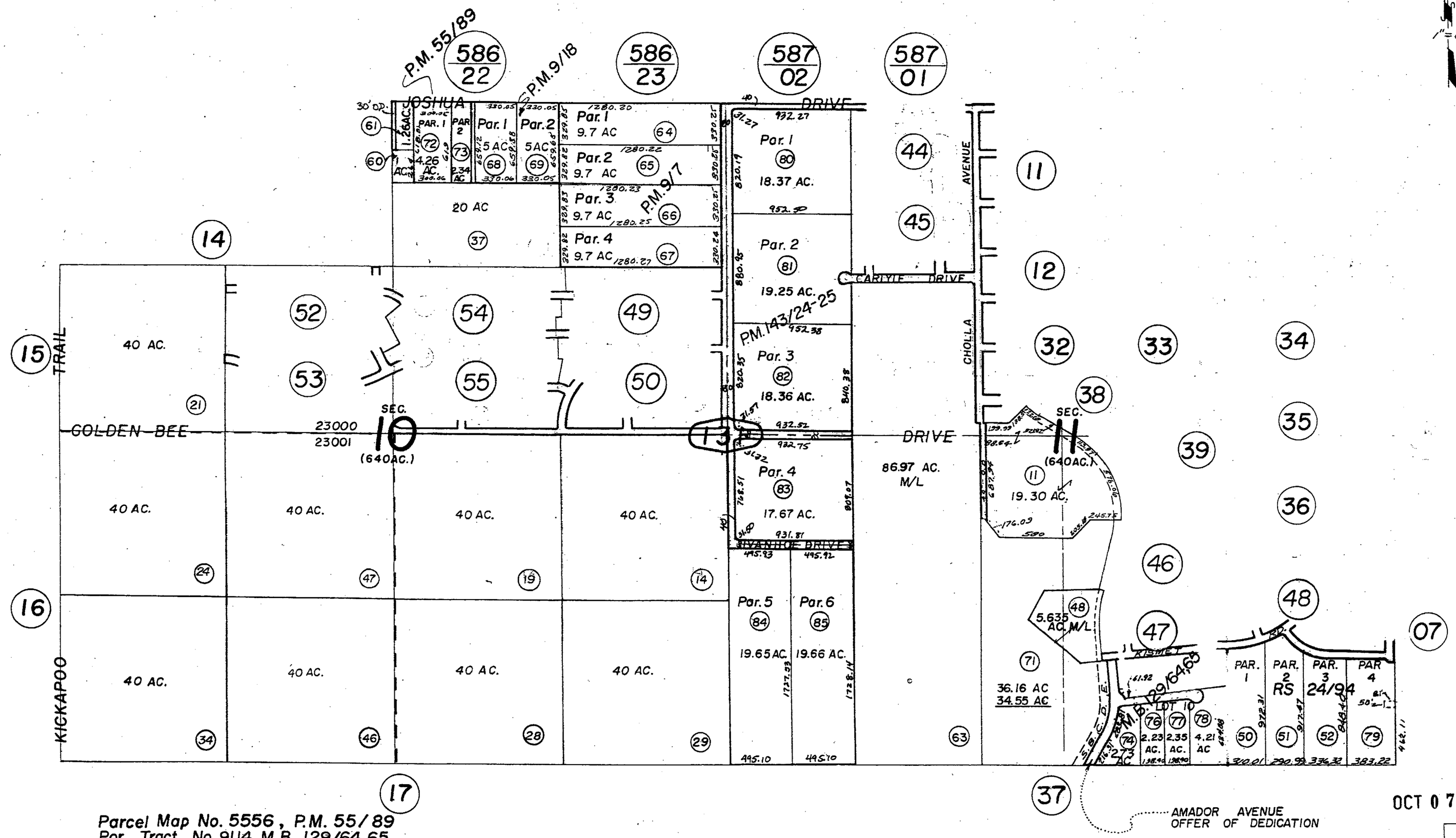


Parcel Map No. 5556, P.M. 55/89
Por. Tract No. 9114 M.B. 129/64,65
Parcel Map No. 999, P.M. 9/18
Parcel Map No. 998, P.M. 9/7
RS 24/94

Parcel Map No. 11005, P.M. 143/24-25

Note – Assessor's Blk & Lot Numbers Shown in Circles

**Assessor's Map**
**Book 585, Page 13**
**San Bernardino County**

OCT 0 7 2003

| REVISED | |
|---|---|
| 12/16/91 | GP |
| 4/9/92 | RM |
| 6/8/94 | RM |
| 6/12/02 | LH |
| 9/16/03 | RLU |

Nov. 1959

THIS MAP SHOULD BE USED FOR REFERENCE PURPOSES ONLY. NO LIABILITY IS ASSUMED FOR THE ACCURACY OF THE DATA, OR PARCELS MAY NOT COMPLY WITH LOCAL SUBDIVISION OR BUILDING ORDINANCES.

COUNTY OF SAN BERNARDINO 1853

Town of Yucca Valley
Tax Rate Area
23000

585-14

1"= 200'

586/21

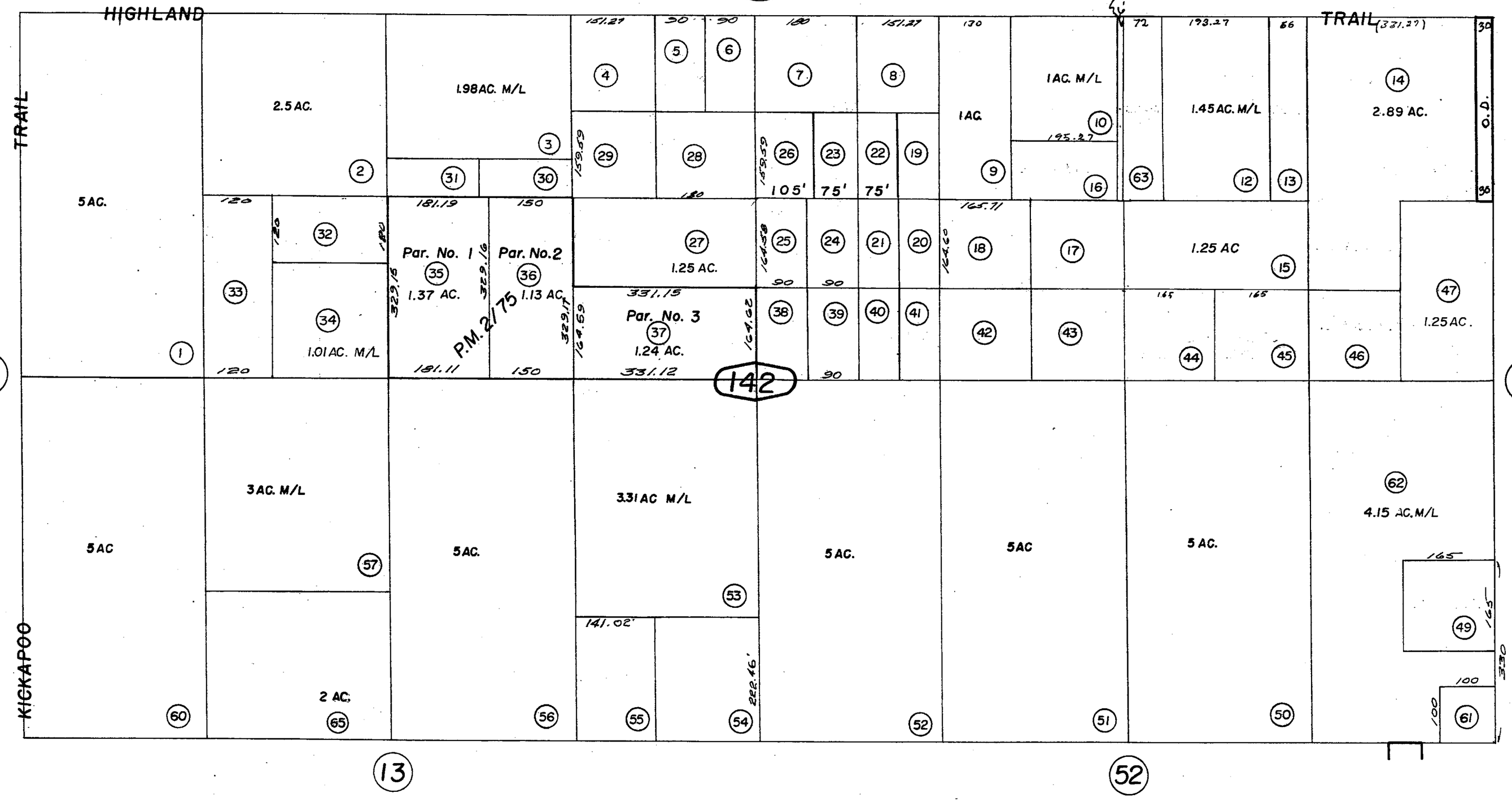


R.S. 4/32

THIS MAP SHOULD BE USED FOR REFERENCE PURPOSES ONLY. NO LIABILITY IS ASSUMED FOR THE ACCURACY OF THE DATA SHOWN. PARCELS MAY NOT COMPLY WITH LOCAL SUBDIVISION OR BUILDING ORDINANCES.

N1/2 NW 1/4 Sec 10 T1S R5E SBB&M

AUG 07 2002

| REVISED | |
|---|---|
| 4/9/92 | RM |
| 6/7/94 | RM |
| 12/26/01 | LH |
| 6/12/02 | LH |

Parcel Map No. 218, P.M. 2/75

Assessor's Map
Book 585, Page 14
San Bernardino County

Nov 1959

Town of Yucca Valley
Tax Rate Area
23001

585-15

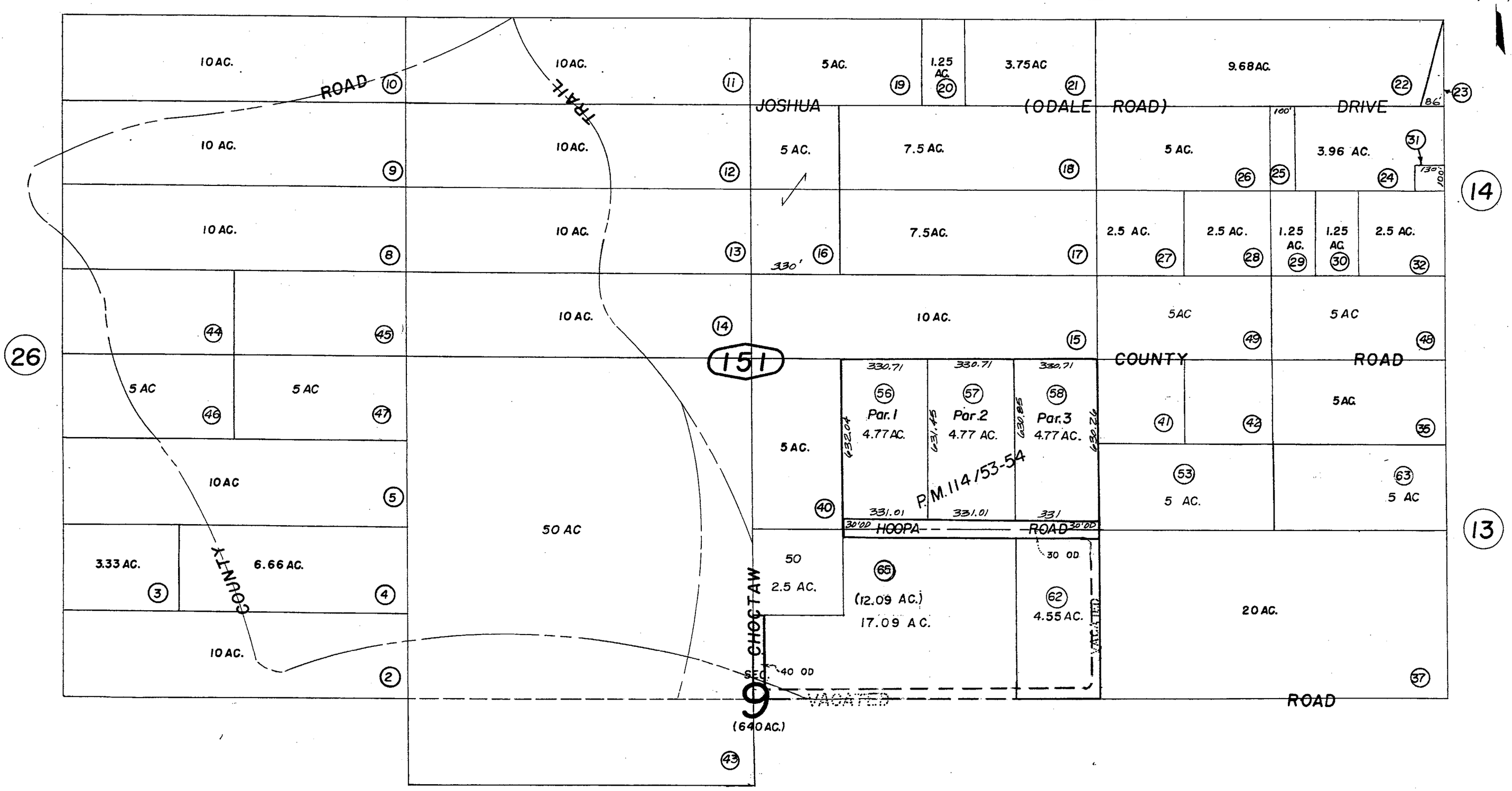


THIS MAP SHOULD BE USED FOR REFERENCE PURPOSES ONLY. NO LIABILITY IS ASSUMED FOR THE ACCURACY OF THE DATA SHOWN. PARCELS MAY NOT COMPLY WITH LOCAL SUBDIVISION OR BUILDING ORDINANCES.

N1/2 Sec 9, T1S, R5E, S.B.B.&M.

COUNTY OF SAN BERNARDINO 1853

Parcel Map No. 10168, P.M. 114/53-54

Nov. 1959

AUG 0 6 2003

Assessor's Map
Book 585, Page 15
San Bernardino County

REVISED
5/7/03 RLU
5/19/03 GW
8 12 81 GI
6 25 87 N
4/9/92 RM
4/10/95 RR
4/21/03 GW

THIS MAP SHOULD BE USED FOR REFERENCE PURPOSES ONLY. NO LIABILITY IS ASSUMED FOR THE ACCURACY OF THE DATA SHOWN. PARCELS MAY NOT COMPLY WITH LOCAL SUBDIVISION OR BUILDING ORDINANCES.

COUNTY OF SAN BERNARDINO 1853

Town of Yucca Valley
Tax Code Area
23001

585-16

1" = 400'

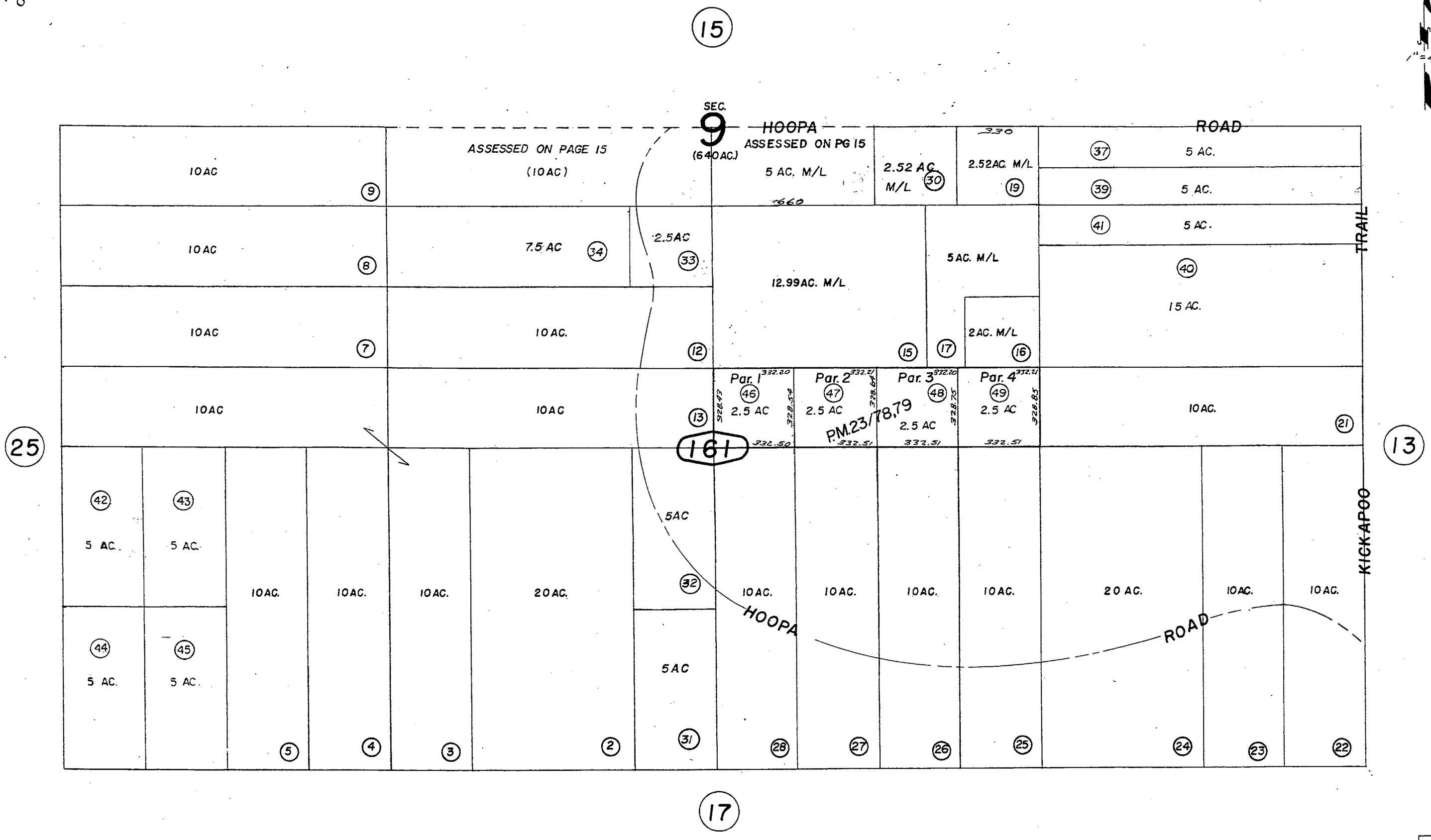


AUG 0 6 2003

Assessor's Map
Book 585, Page 16
San Bernardino County

REVISED
5/19/03 GW

5/ 3/71 C.A.
6/11/71 C.A.
8/26/75 R.
4/9/92 RM

Parcel Map No. 2705, P.M. 23/78, 79

QC
Nov 1959

Nov. 1959

Note – Assessor's Blk. & Lot
Numbers Shown in Circles

Assessor's Map
Book 585, Page 17
San Bernardino County

AUG 9 1994

| REVISED | | |
|---|---|---|
| 4/4/67 | | |
| 12/29/69 | M.H. | |
| 3/27/72 | BLB | |
| 5/1/74 | RR | |
| 4/9/92 | RM | |
| 6/8/94 | RM | |

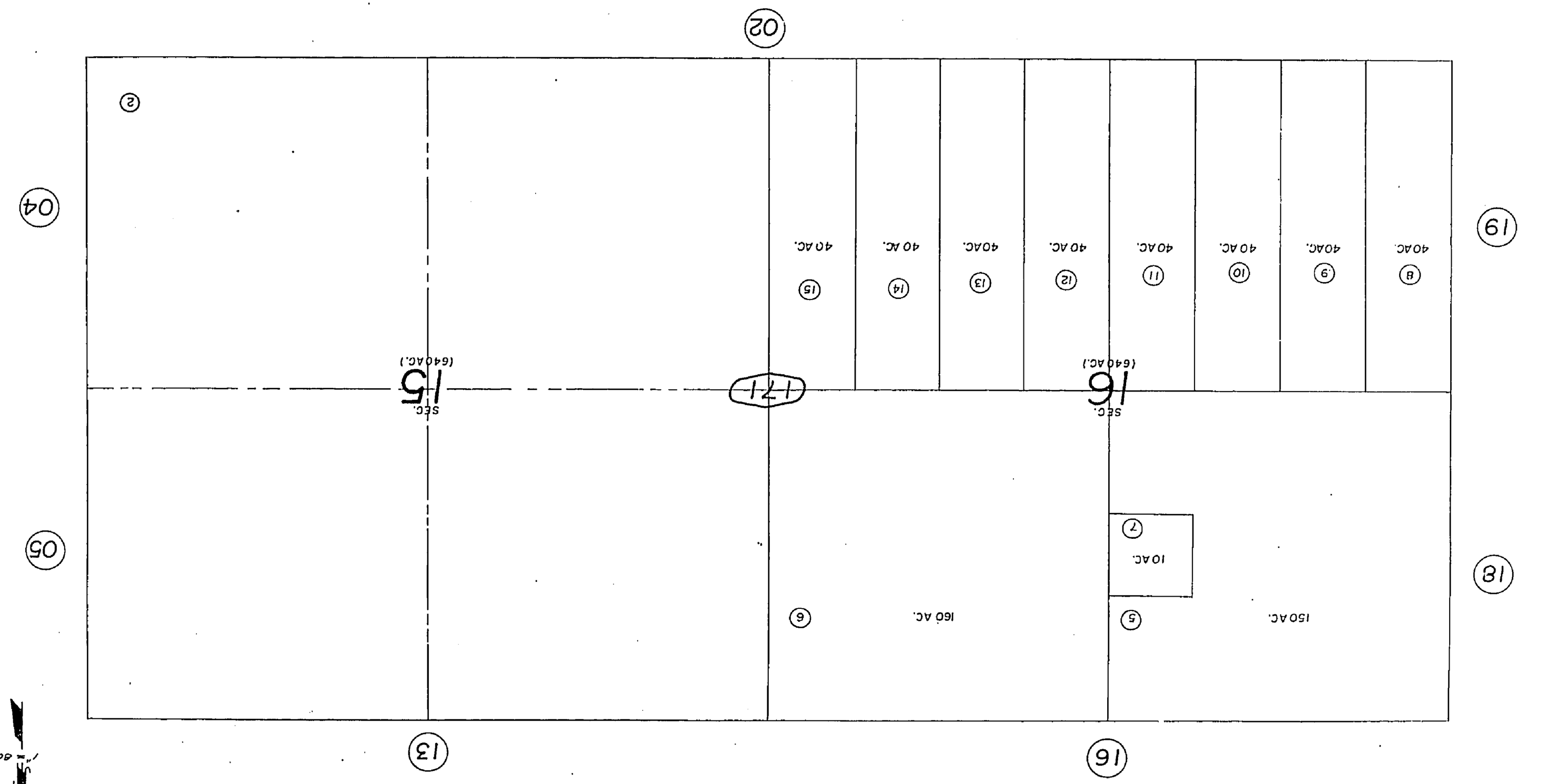

N 1/2 Sec 17 T1S R5E S.B.B.&M.

THIS MAP SHOULD BE USED FOR REFERENCE PURPOSES ONLY. NO LIABILITY IS ASSUMED FOR THE ACCURACY OF THE DATA SHOWN. PARCELS MAY NOT COMPLY WITH LOCAL SUBDIVISION OR BUILDING ORDINANCES.

Morongo Unified
Tax Code Area
9441

585-18

COUNTY OF SAN BERNARDINO 1853

1"=400'

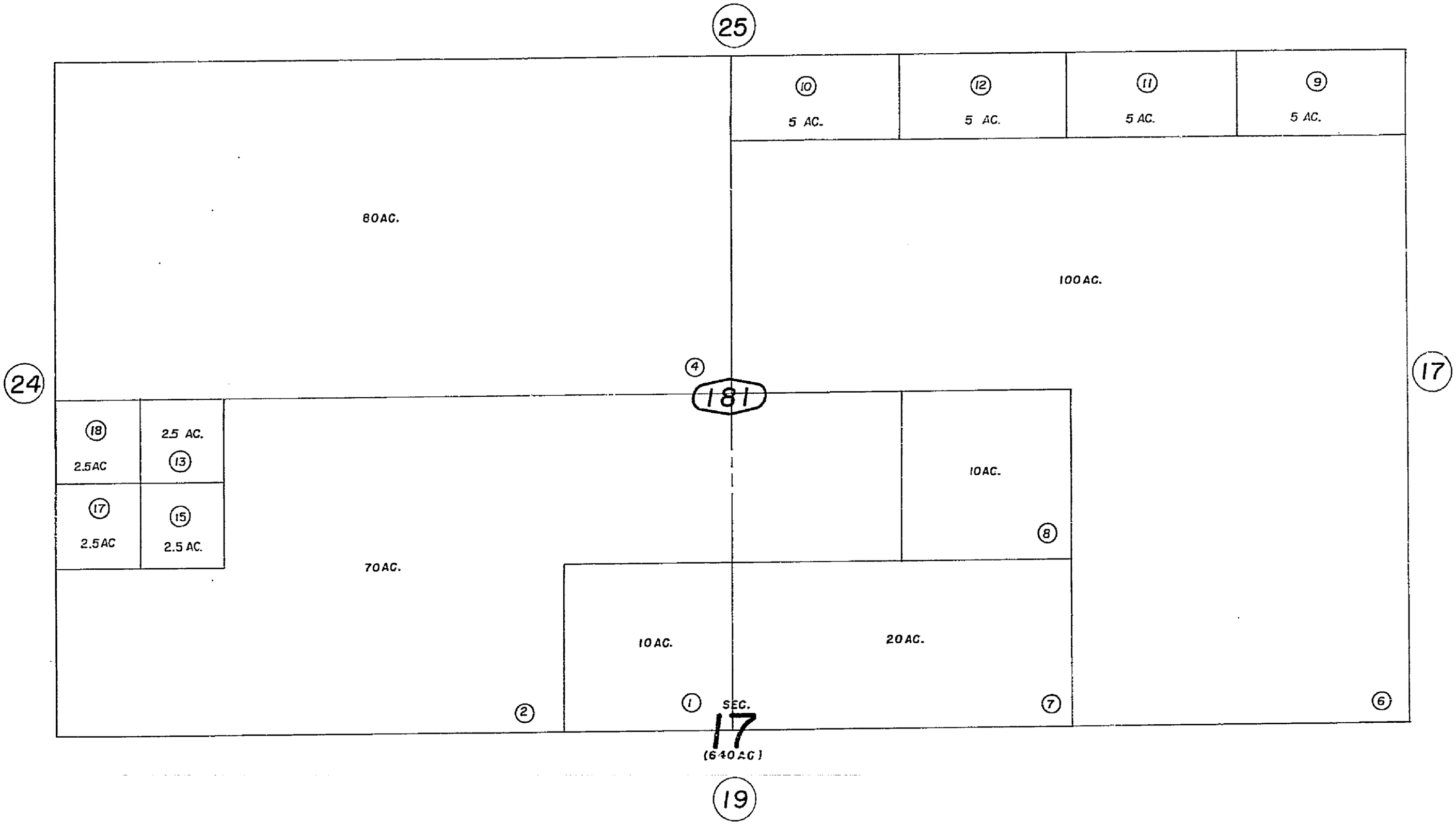


Note – Assessor's Blk. & Lot Numbers Shown in Circles

Assessor's Map
Book 585, Page 18
San Bernardino County

REVISED
4/14/67
6-1-70 G.O.
5/3/71 C.A.
2/25/72 RMB

Nov. 1959

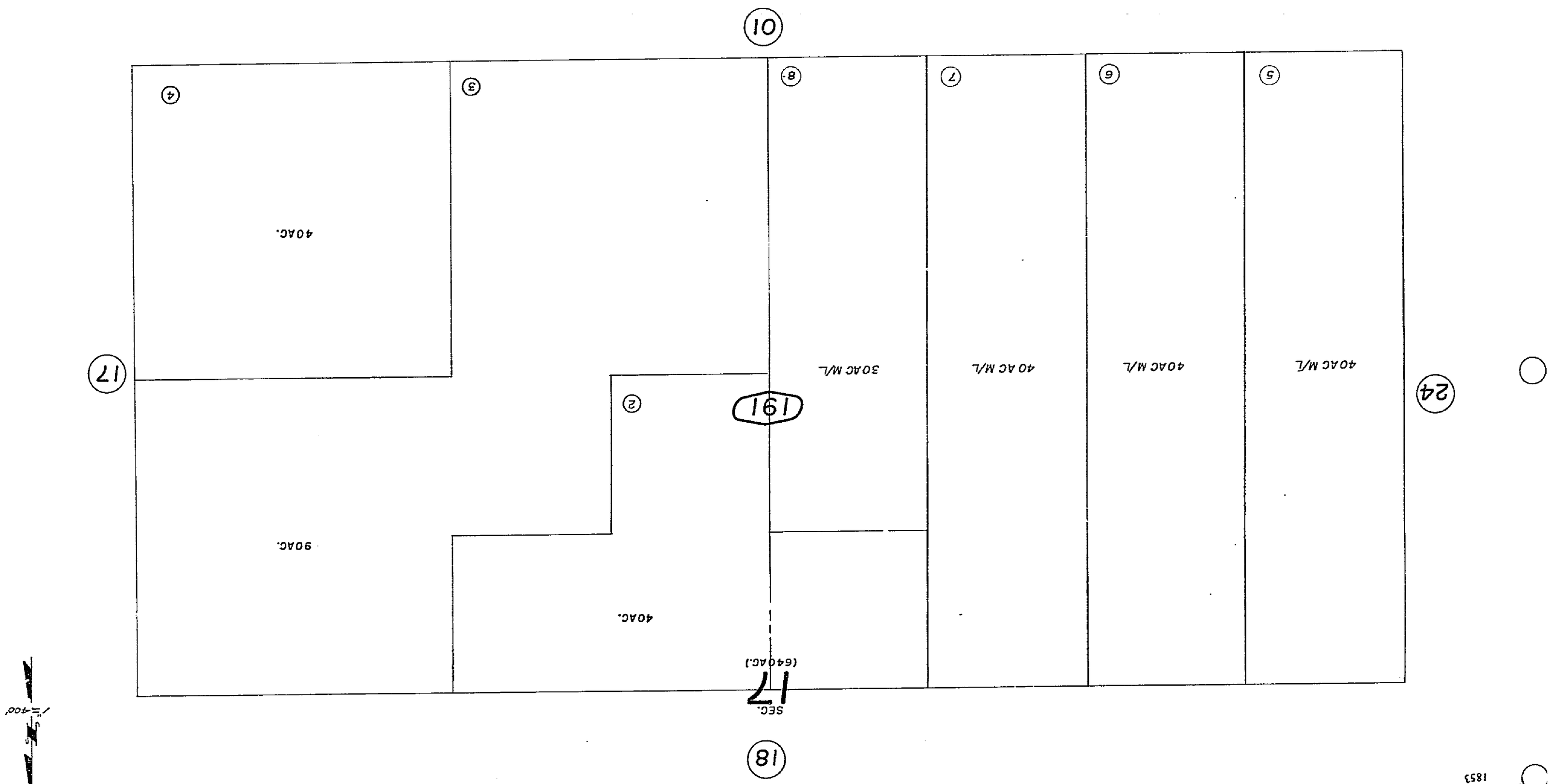
REVISED
4/4/67
Note — Assessor's Blk. & Lot
Numbers Shown in Circles
Assessor's Map
Book 585, Page 19
San Bernardino County
Nov. 1959
COUNTY OF SAN BERNARDINO
1853
10
18
SEC. 17
(640AC.)
40AC.
90AC.
40AC.
40AC M/L
40AC M/L
40 AC M/L
30AC M/L
191
2
24
17
3
4
5
6
7
8
1" = 400'
THIS MAP SHOULD BE USED FOR REFERENCE PURPOSES ONLY. NO LIABILITY
IS ASSUMED FOR THE ACCURACY OF THE DATA SHOWN. PARCELS MAY NOT
COMPLY WITH LOCAL SUBDIVISION OR BUILDING ORDINANCES.
Morongo Unified
Tax Code Area
9441
585-19

COUNTY OF SAN BERNARDINO 1853

# W.1/2 Fractional Sec.18, T.1S., R.5E., S.B.B. & M.

Morongo Unified
Tax Rate Area
94057, 94065
94088

585-20

1"=400'

THIS MAP SHOULD BE USED FOR REFERENCE PURPOSES ONLY. NO LIABILITY IS ASSUMED FOR THE ACCURACY OF THE DATA SHOWN. PARCELS MAY NOT COMPLY WITH LOCAL SUBDIVISION OR BUILDING ORDINANCES.

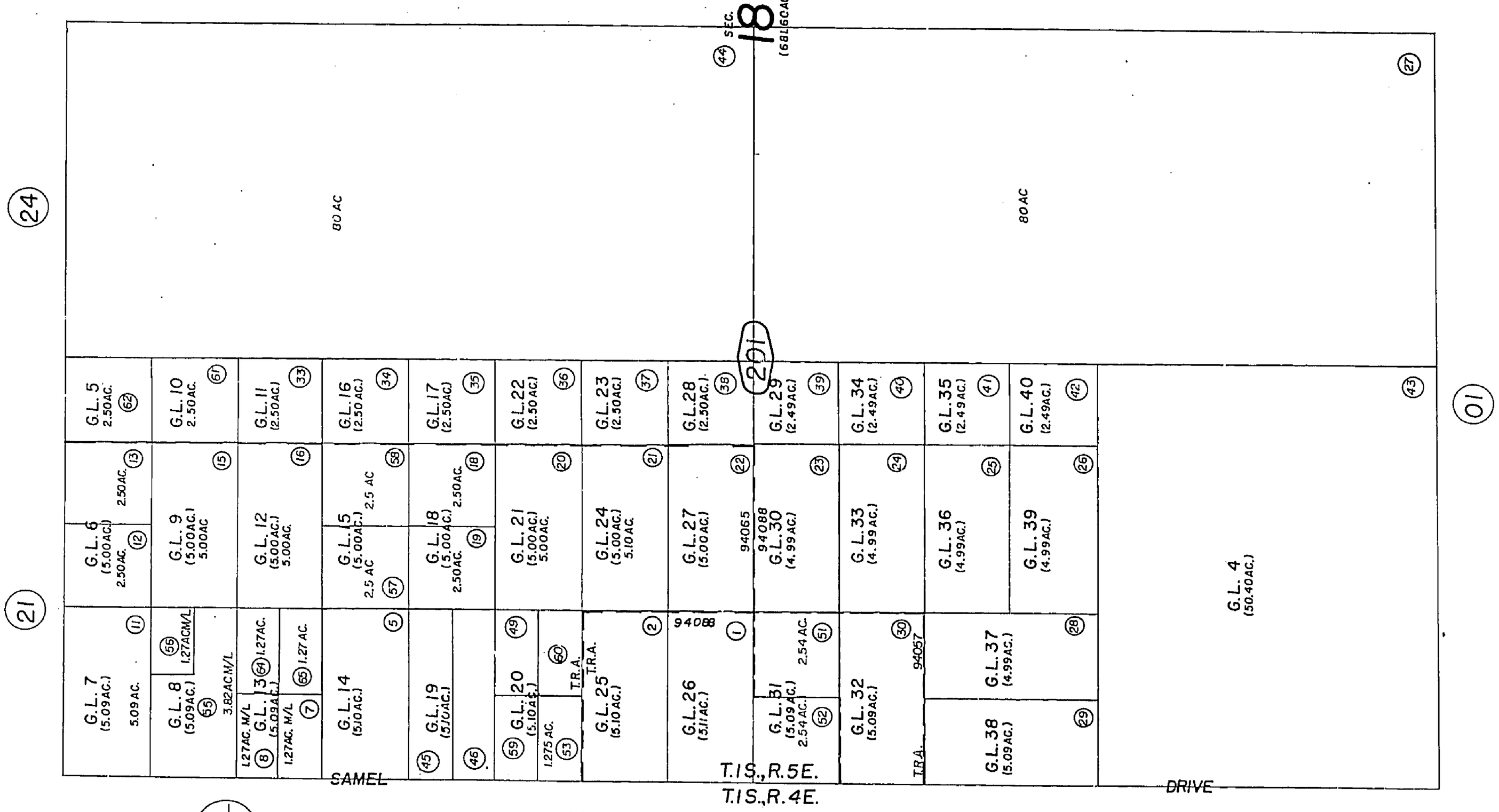


Note – Assessor's Blk. & Lot Numbers Shown in Circles

FEB 8 1995

Assessor's Map
Book 585, Page 20
San Bernardino County

| REVISED | |
|---|---|
| 5/31/88 | RM |
| 10/23/91 | RR |
| 11/16/94 | RM |
| 2/8/71 | RMB |
| 3/26/75 | RR |
| 7 28 81 | GH |
| 10 13 81 | GH |

Nov. 1959

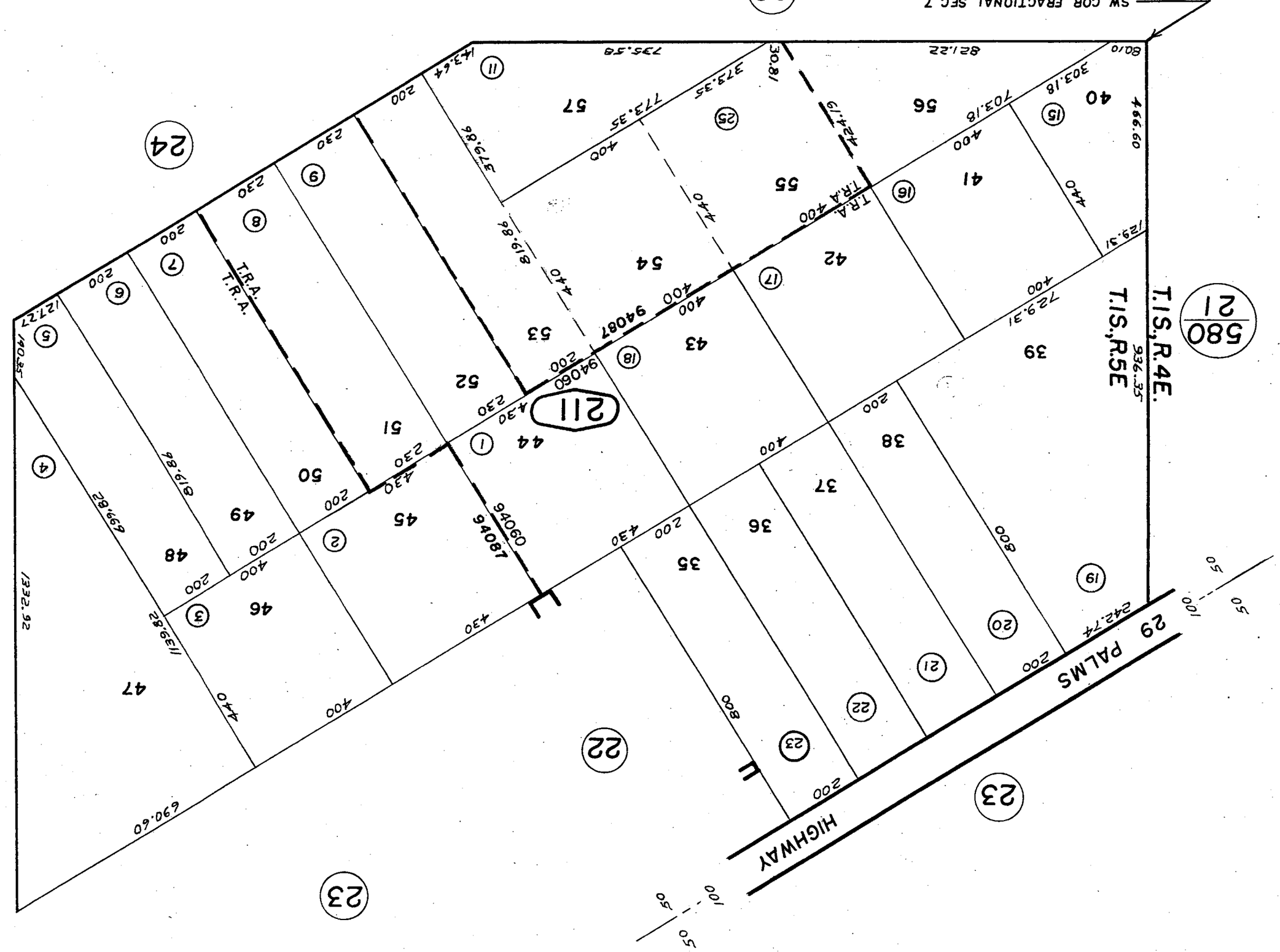


JUL 2 4 2001

REVISED
4/4/67
5/31/88 R
3/28/01 L
5/16/01 L

Assessor's Map
Book 585, Page 21
San Bernardino County

Note- Assessor's Blk. & Lot
Numbers Shown in Circles

Oct 1969

For Assessor's Map No. 11.
O.M. 1/20

THIS MAP SHOULD BE USED FOR REFERENCE PURPOSES ONLY. NO LIABILITY IS ASSUMED FOR THE ACCURACY OF THE DATA SHOWN. PARCELS MAY NOT COMPLY WITH LOCAL SUBDIVISION OR BUILDING ORDINANCES.

Morongo Unified
Tax Rate Area
94060,94087

585-21

1" = 300'

COUNTY OF SAN BERNARDINO 1853

Note - Assessor's Blk. & Lot
Numbers Shown in Circles

Assessor's Map MAR 31 1999
Book 585, Page 22
San Bernardino County

REVISED
4/4/17
3/9/99 KE

Oct. 1959

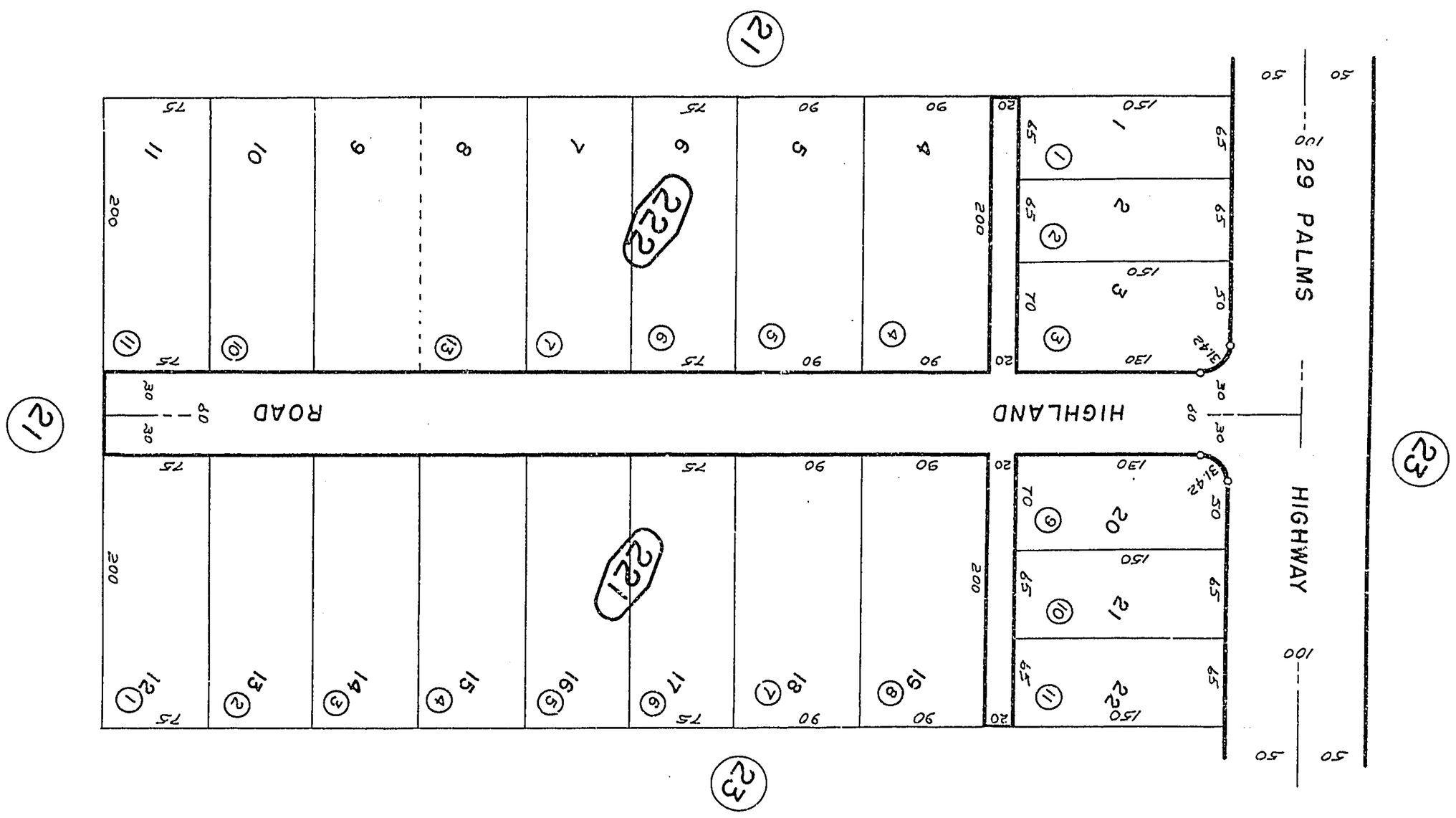


Desert Highlands Tract No 3448
M 45/54

Morongo Unified
Tax Rate Area
94060

585-22

THIS MAP SHOULD BE USED FOR REFERENCE PURPOSES ONLY. NO LIABILITY IS ASSUMED FOR THE ACCURACY OF THE DATA SHOWN. PARCELS MAY NOT COMPLY WITH LOCAL SUBDIVISION OR BUILDING ORDINANCES.

1" = 100'

COUNTY OF SAN BERNARDINO 1853

REVISED
4/22/98 AGS
9/16/98 AGS
9/29/98 KP
2-22-00 KMP

# Assessor's Map
Book 585, Page 23
San Bernardino County

MAR 0 3 2000

Note–Assessor's Blk.& Lot
Numbers Shown in Circles

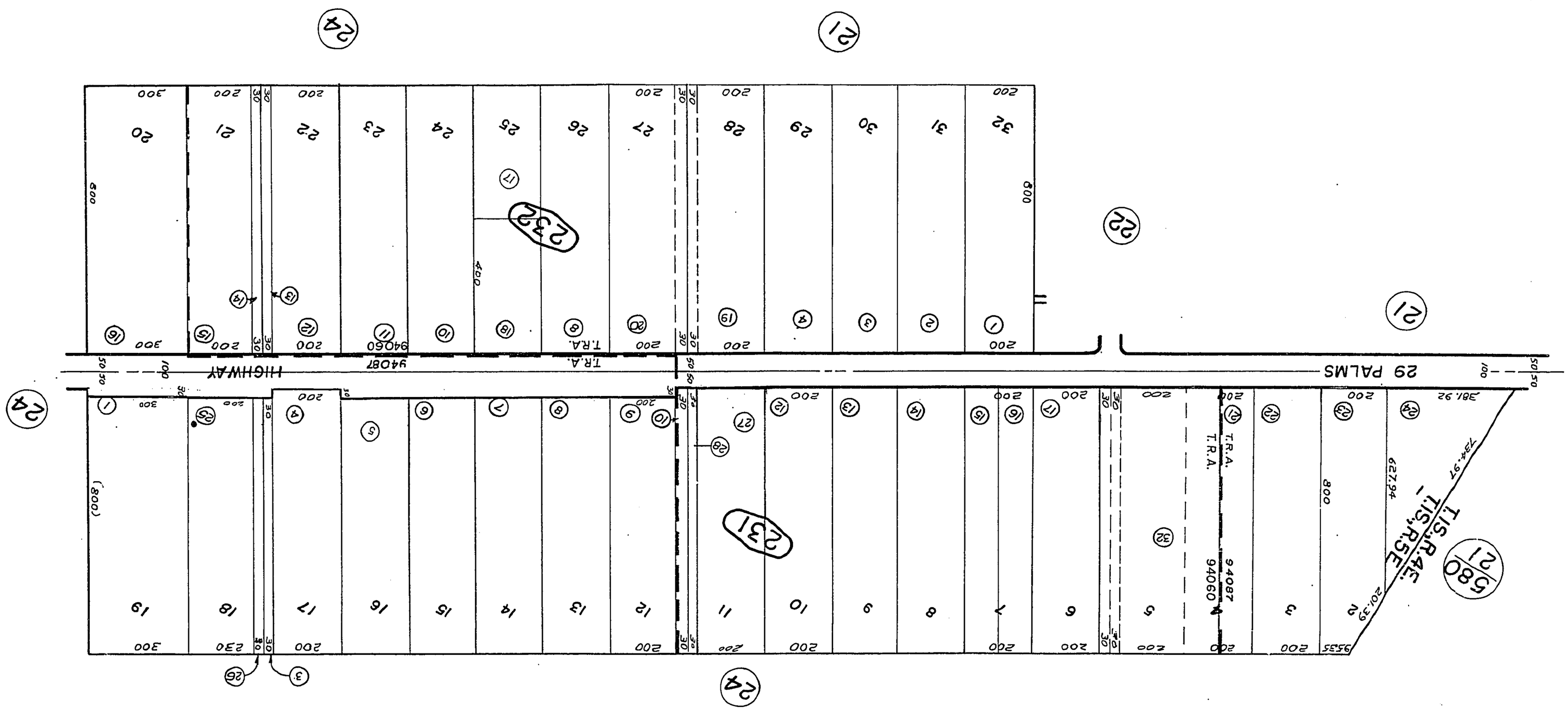


THIS MAP SHOULD BE USED FOR REFERENCE PURPOSES ONLY. NO LIABILITY IS ASSUMED FOR THE ACCURACY OF THE DATA SHOWN. PARCELS MAY NOT COMPLY WITH LOCAL SUBDIVISION OR BUILDING ORDINANCES.

For Assessor's Map No. n.
OM 1/20

Morongo Unified
Tax Rate Area
94060,94087

585-23

COUNTY OF SAN BERNARDINO 1853

COUNTY OF SAN BERNARDINO
1853

Morongo Unified
Tax Rate Area
94041, 94087

585-24

1" = 800'

Por. Fractional Sec. 7, E 1/2 Fractional Sec. 18, T.1S., R.5E., S.B.B. & M.

THIS MAP SHOULD BE USED FOR REFERENCE PURPOSES ONLY. NO LIABILITY IS ASSUMED FOR THE ACCURACY OF THE DATA SHOWN. PARCELS MAY NOT COMPLY WITH LOCAL SUBDIVISION OR BUILDING ORDINANCES.

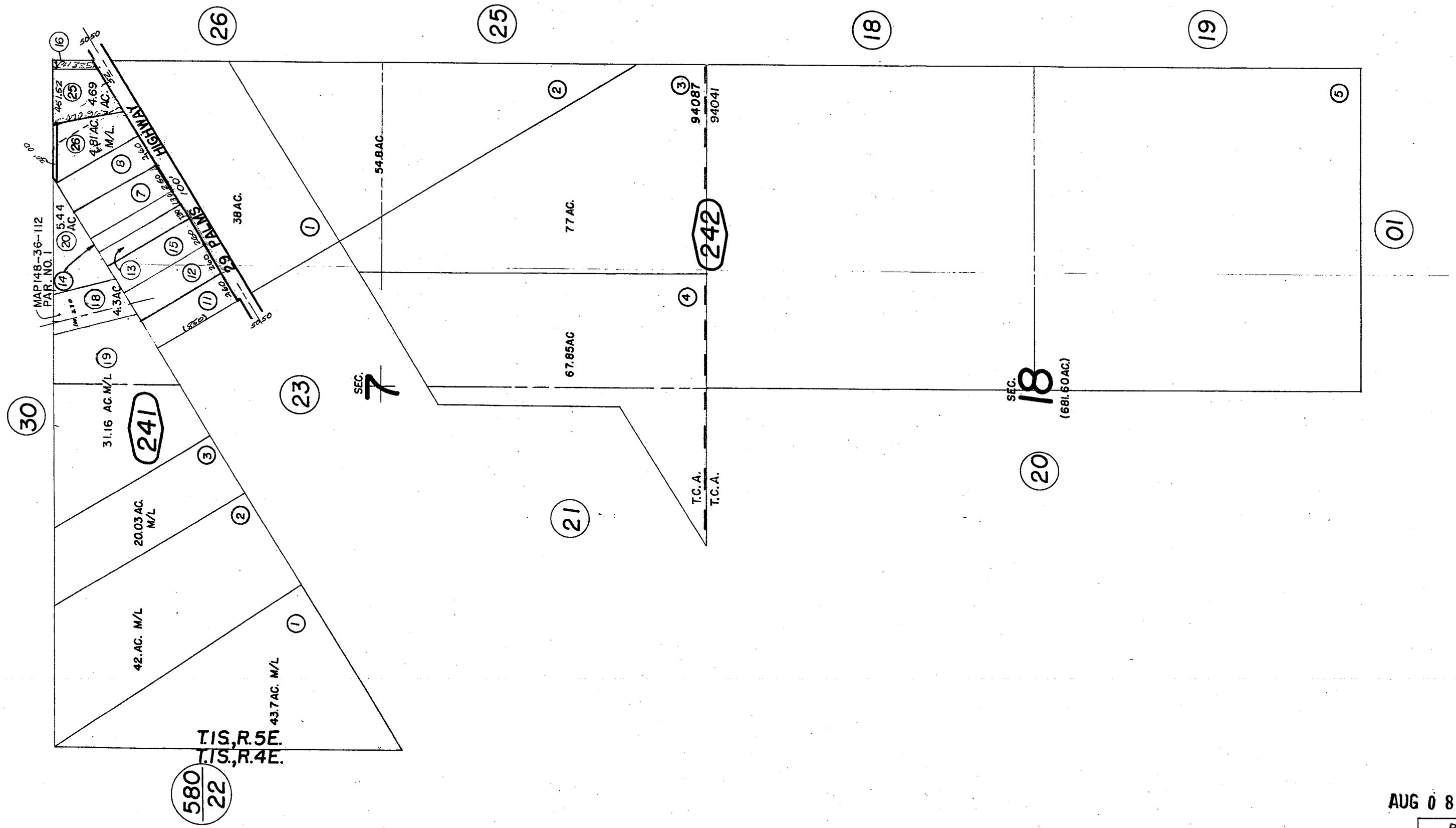


AUG 0 8 2001

| REVISED | |
|---|---|
| 1/12/99 | K |
| 3·24·99 | K. |
| 4·9·99 | K |
| 8/17/00 AGS | |
| 6/22/01 GH | |

Assessor's Map
Book 585, Page 24
San Bernardino County

COUNTY OF SAN BERNARDINO
1853

Morongo Unified
Tax Code Area
94009

585-25

THIS MAP SHOULD BE USED FOR REFERENCE PURPOSES ONLY. NO LIABILITY IS ASSUMED FOR THE ACCURACY OF THE DATA SHOWN. PARCELS MAY NOT COMPLY WITH LOCAL SUBDIVISION OR BUILDING ORDINANCES.

S.1/2 Sec. 8, T.1S., R.5E., S.B.B.&M.

1"=400'

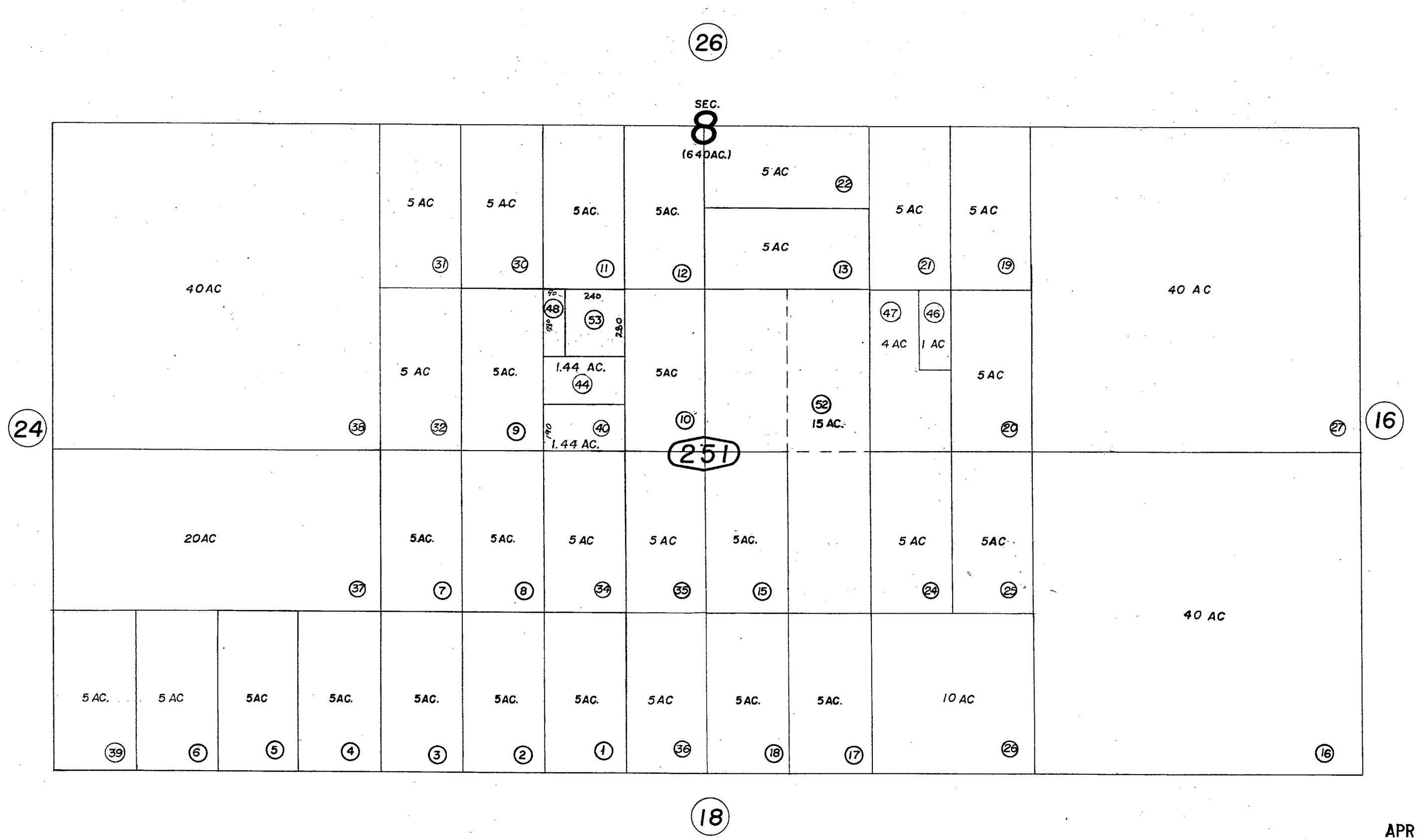


APR 0 3 2003

| REVISED | |
|---|---|
| 11/25/74 | R.R |
| 1/28/77 | EJS |
| 2/20/86 | NP |
| 8/24/01 | LH |
| 3/5/03 | LH |

Assessor's Map
Book 585, Page 25
San Bernardino County

Nov. 1959

COUNTY OF SAN BERNARDINO
1853

THIS MAP SHOULD BE USED FOR REFERENCE PURPOSES ONLY. NO LIABILITY IS ASSUMED FOR THE ACCURACY OF THE DATA SHOWN. PARCELS MAY NOT COMPLY WITH SUBDIVISION, ZONING OR BUILDING ORDINANCES.

N1/2 Sec. 8, T. 5 S., R. 5 E., S.B.B.&M.

Morongo Unified
Tax Code Area
94009

585-26

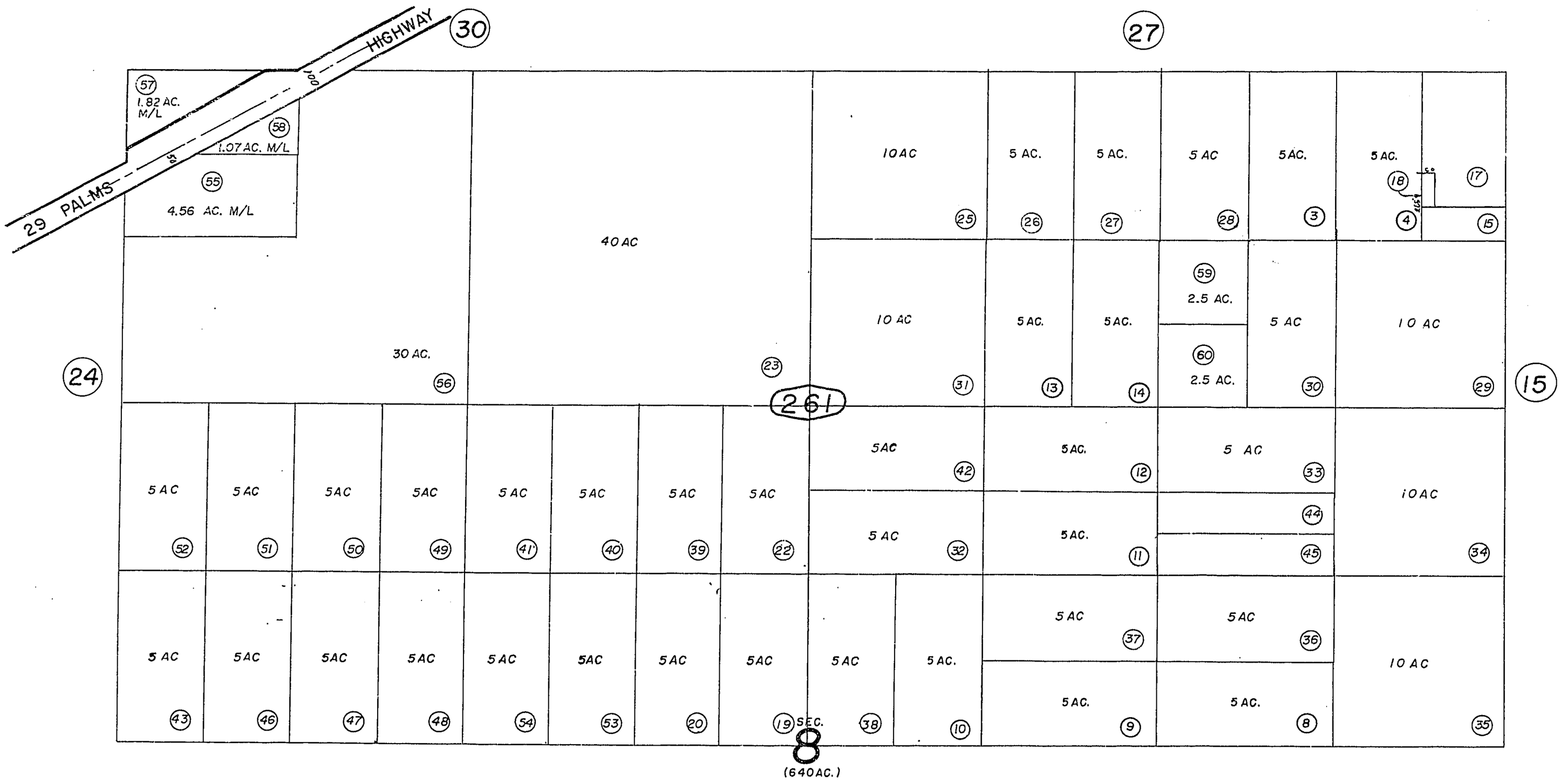


JUN 0 3 1999

REVISED
4/4/67
8-13-71 JEB
9/13/90 GP
9/24/90 GP
4·28·99 KMP

Note – Assessor's Blk. & Lot Numbers Shown in Circles

Assessor's Map
Book 585, Page 26
San Bernardino County

Nov. 1959

COUNTY OF SAN BERNARDINO 1853

Town of Yucca Valley
Morongo Unified
Tax Rate Area
23019, 94006

585-27

1"=400'

THIS MAP SHOULD BE USED FOR REFERENCE PURPOSES ONLY. NO LIABILITY IS ASSUMED FOR THE ACCURACY OF THE DATA SHOWN ON PARCEL MAPS NOT COMPLY WITH LOCAL SUBDIVISION OR BUILDING ORDINANCES.

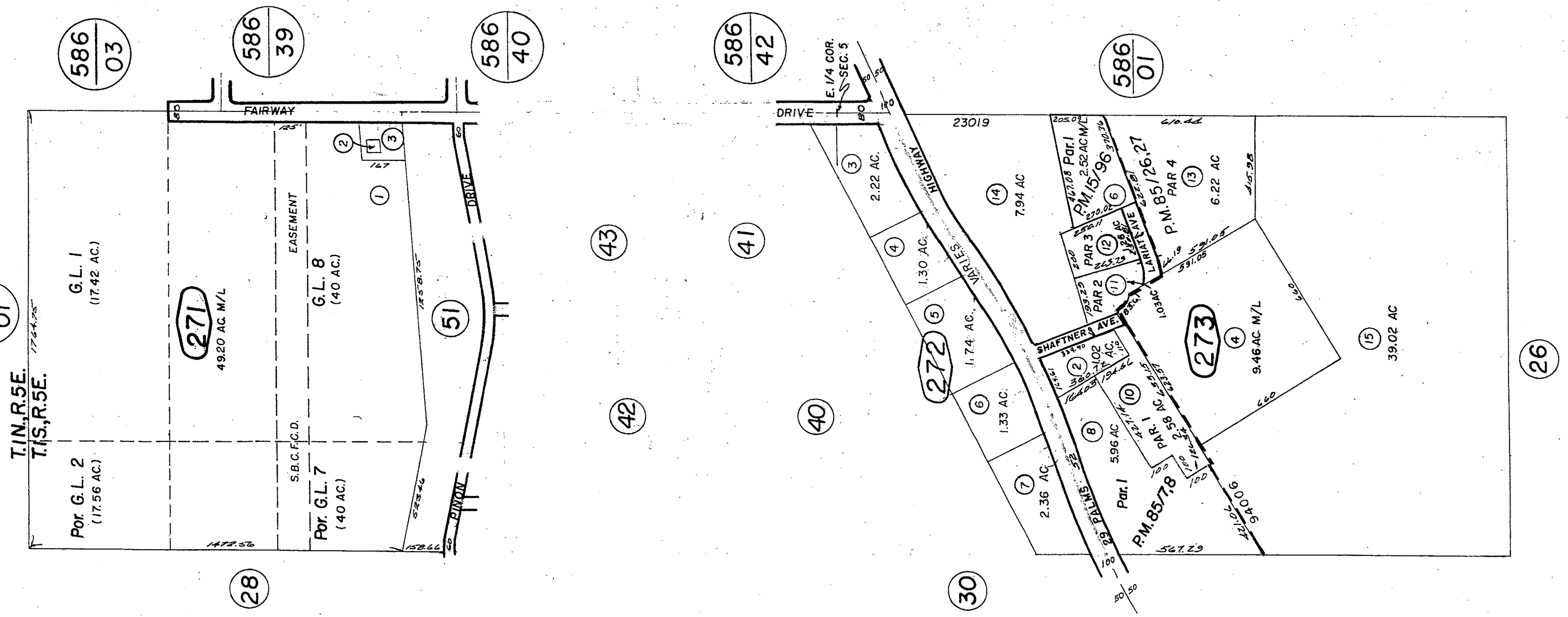


DEC 05 2003

| REVISION | |
|---|---|
| 12/13/91 | GP |
| 4/9/92 | RM |
| 6/8/94 | RM |
| 11/17/03 | GW |
| 11/22/82 | R |
| 1/24/84 | R |
| 2/3/84 | R |

Parcel Map No. 7849, P.M. 85/26,27
Parcel Map No. 5737, P.M. 78/8,9 – Amending Map P.M.85/7,8
Parcel Map No. 1733, P.M. 15/96

Note – Assessor's Blk. & Lot Numbers Shown in Circles

Assessor's Map
Book 585, Page 27
San Bernardino County

Nov. 1959

Por. N.1/2 Sec.5, T.1S, R.5E, S.B.B.&M

Por. Tract No. 4762 MB 66/89-90

THIS MAP SHOULD BE USED FOR REFERENCE PURPOSES ONLY. NO LIABILITY IS ASSUMED FOR THE ACCURACY OF THE DATA SHOWN. PARCELS MAY NOT COMPLY WITH SUBDIVISION AND ZONING ORDINANCES.

Town of Yucca Valley
Tax Rate Area
23000

585-28

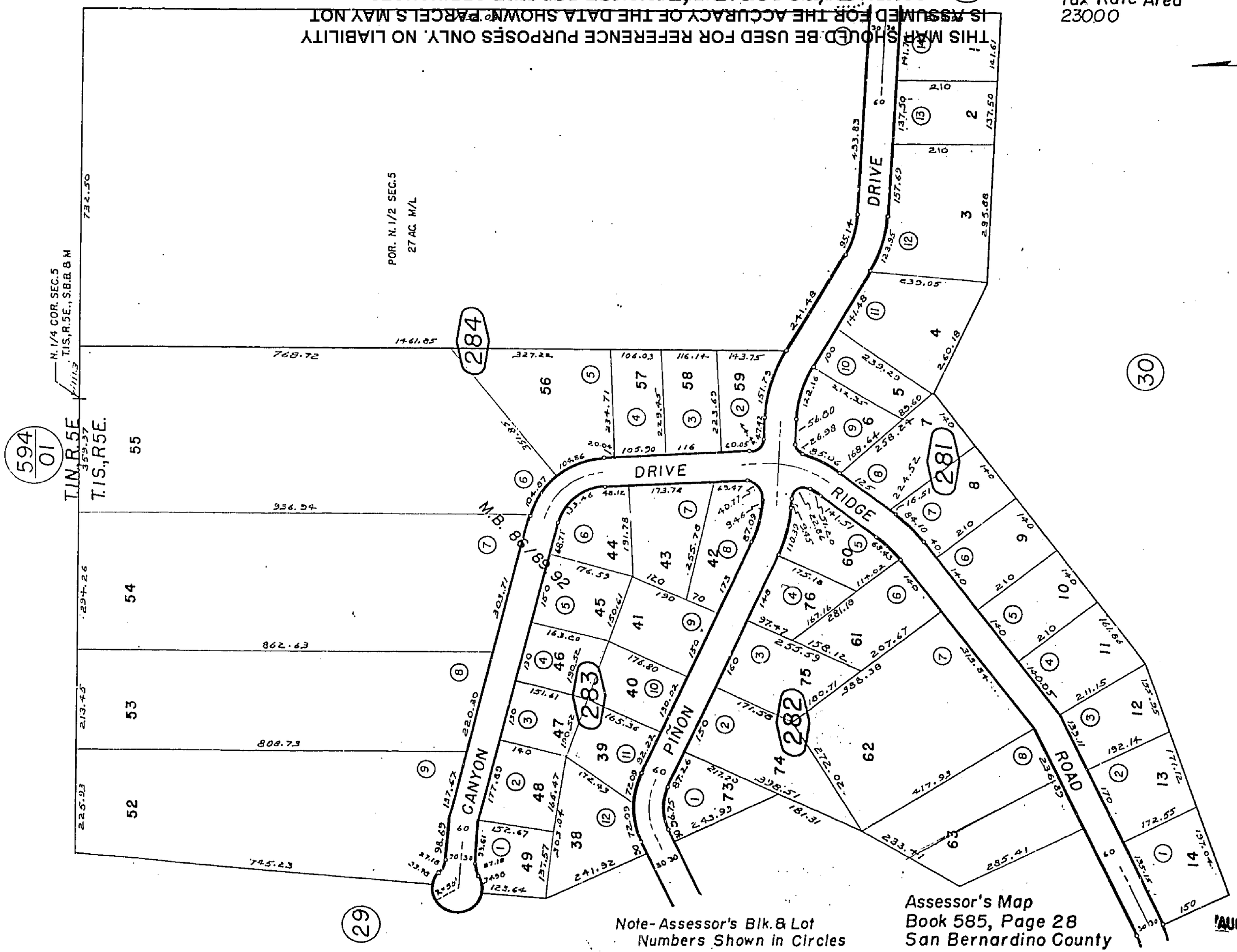


Note- Assessor's Blk. & Lot Numbers Shown in Circles

Assessor's Map
Book 585, Page 28
San Bernardino County

| REVISION |
|---|
| 7-21-66 |
| 4/4/67 |
| 12/13/91 GP |
| 4/9/92 RM |
| 6/8/94 RM |

AUG 9 1994

Oct. 1959

Oct. 1959

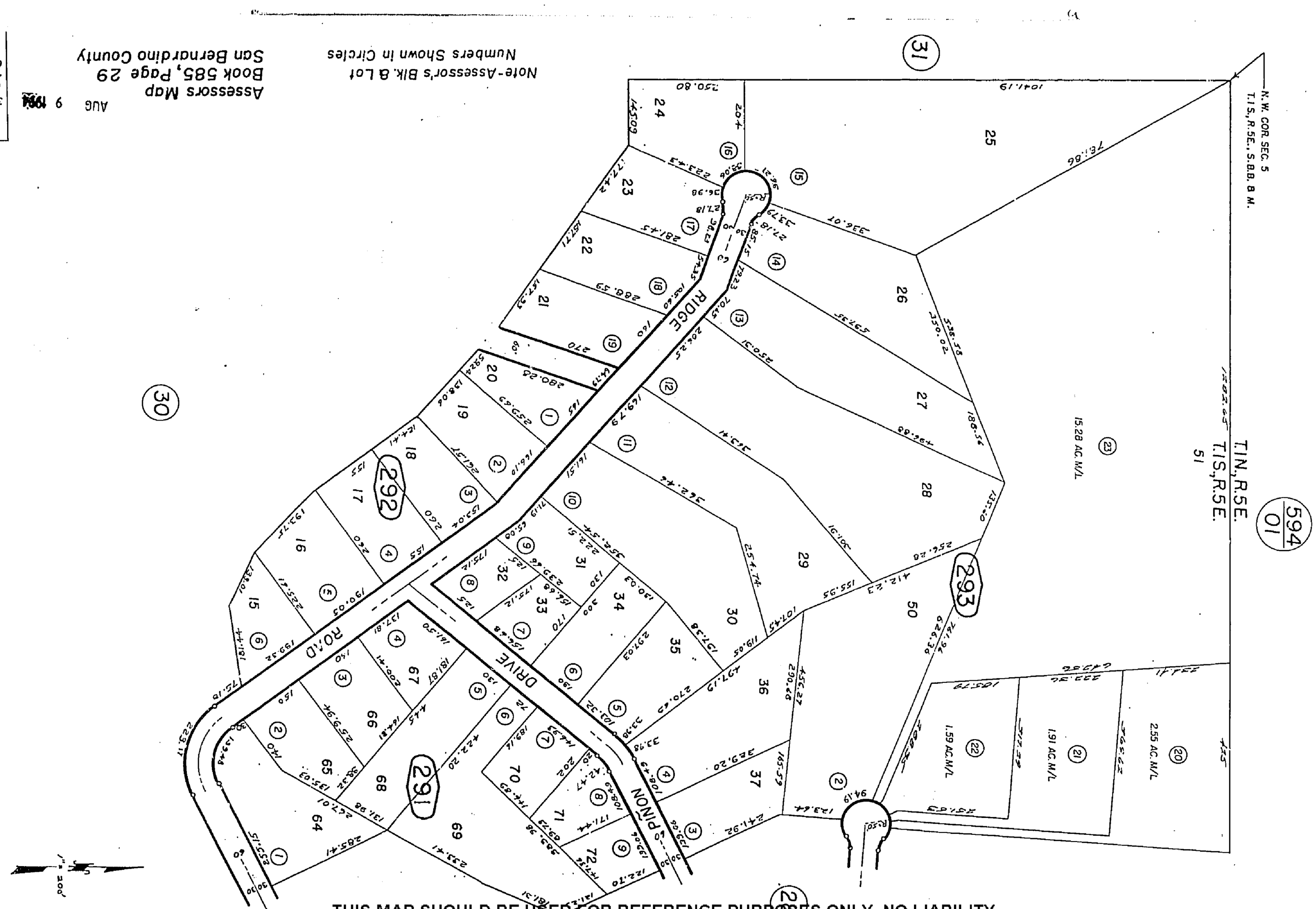


Note-Assessor's Blk. & Lot
Numbers Shown in Circles

**Assessors Map**
**Book 585, Page 29**
**San Bernardino County**

| REVISED | | |
|---|---|---|
| 4/4/67 | | |
| 3-27-70 | | C.B. |
| 12/13/91 | GP | |
| 4/9/92 | RM | |
| 6/8/94 | RM | |

AUG 9 1994

THIS MAP SHOULD BE USED FOR REFERENCE PURPOSES ONLY. NO LIABILITY IS ASSUMED FOR THE ACCURACY OF THE DATA SHOWN. PARCELS MAY NOT COMPLY WITH LOCAL SUBDIVISION OR BUILDING ORDINANCES.

Por. Tract No. 4762
M.B. 66/89-92

Town of Yucca Valley
**Tax Rate Area**
**23000**

**585-29**

COUNTY OF SAN BERNARDINO 1853

COUNTY OF SAN BERNARDINO 1853

S. 1/2 Fractional Sec. 6, For. W. 273 Fractional Sec. 5, T.1S., R.5E., S.B.B.&M.

THIS MAP SHOULD BE USED FOR REFERENCE PURPOSES ONLY. NO LIABILITY IS ASSUMED FOR THE ACCURACY OF THE DATA SHOWN HEREON. MAY NOT COMPLY WITH LOCAL SUBDIVISION OR BUILDING ORDINANCES.

Town of Yucca Valley
Morongo Unified
Tax Rate Area
94091, 9406, 94087, 23000

585-30

1" = 800'

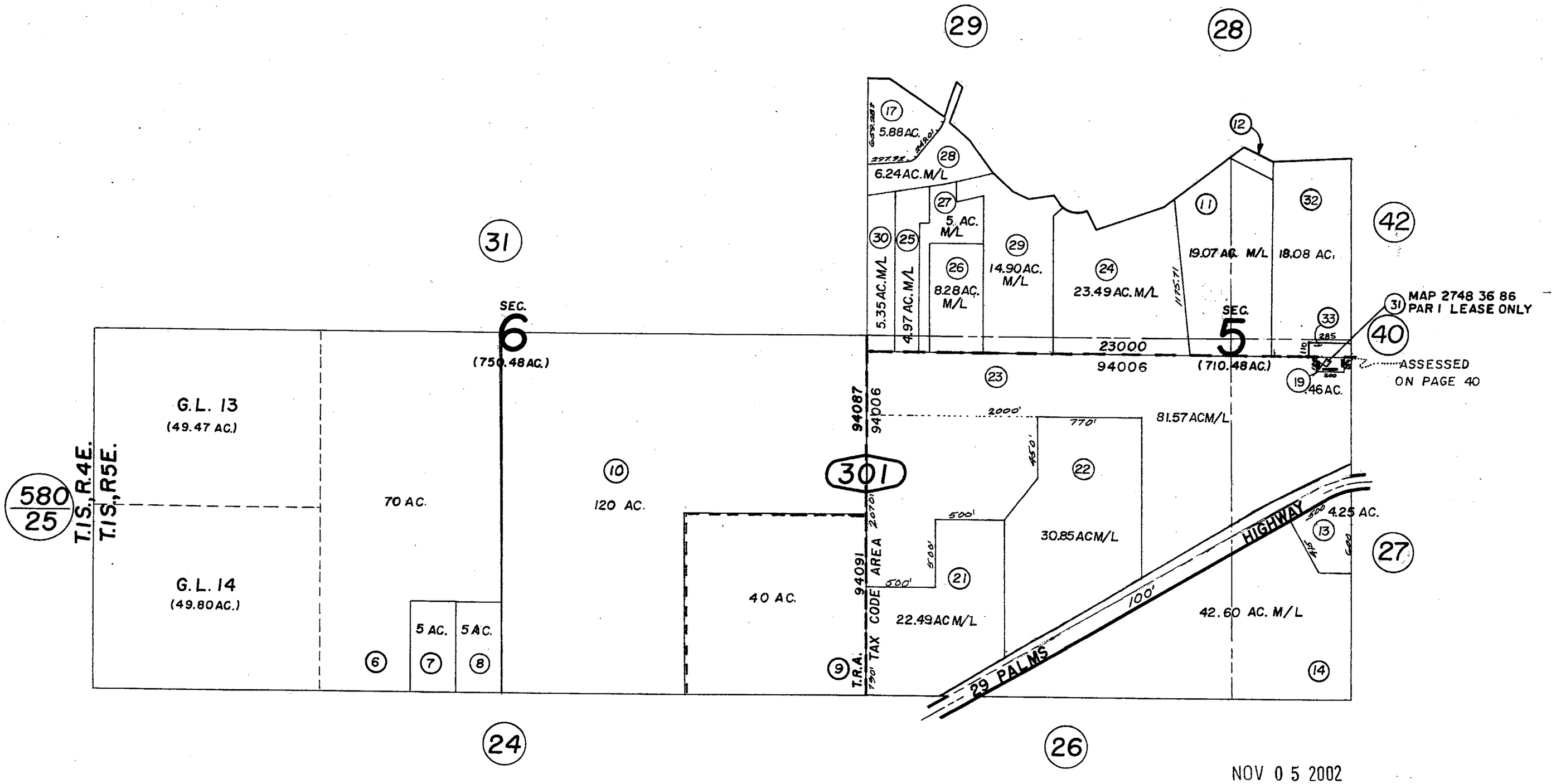


NOV 0 5 2002

| REVISED | |
|---|---|
| 6/1/88 | R |
| 12/13/91 | GP |
| 4/9/92 | RM |
| 6/8/94 | RM |
| 10/6/00 | AGS |
| 3/21/02 | LH |
| 9/19/02 | GW |

Nov. 1959

Note- Assessor's Blk & Lot Numbers Shown in Circles

Assessor's Map
Book 585, Page 30
San Bernardino County