COUNTY OF SAN BERNARDINO 1853

SHEET 1 OF 2 SHEETS

THIS MAP SHOULD BE USED FOR REFERENCE PURPOSES ONLY. NO LIABILITY IS ASSUMED FOR THE ACCURACY OF THE DATA SHOWN. PARCELS MAY NOT COMPLY WITH LOCAL SUBDIVISION OR BUILDING ORDINANCES.

INDEX MAP

BOOK 589

MORONGO UNIFIED - TOWN OF YUCCA VALLEY

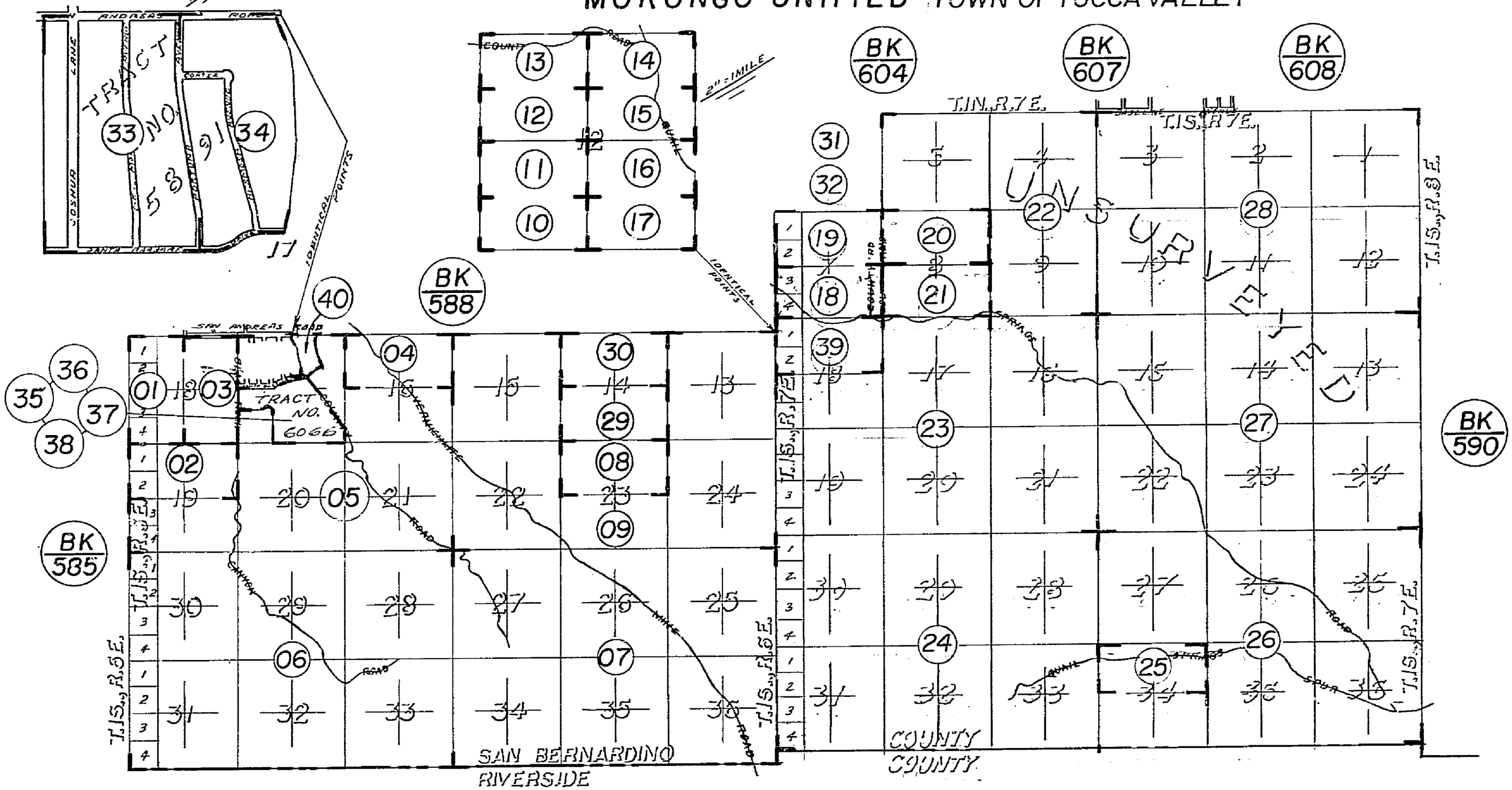

REVISED
1-16-68
9 25 90 KB
4/16/92 RM

Assessors Index
Book 589
San Bernardino County

Sept. 1960

COUNTY OF SAN BERNARDINO
1853

INDEX MAP
BOOK 589

THIS MAP SHOULD BE USED FOR REFERENCE PURPOSES ONLY. NO LIABILITY IS ASSUMED FOR THE ACCURACY OF THE DATA SHOWN. PARCELS MAY NOT COMPLY WITH LOCAL SUBDIVISION OR BUILDING ORDINANCES.

MORONGO UNIFIED

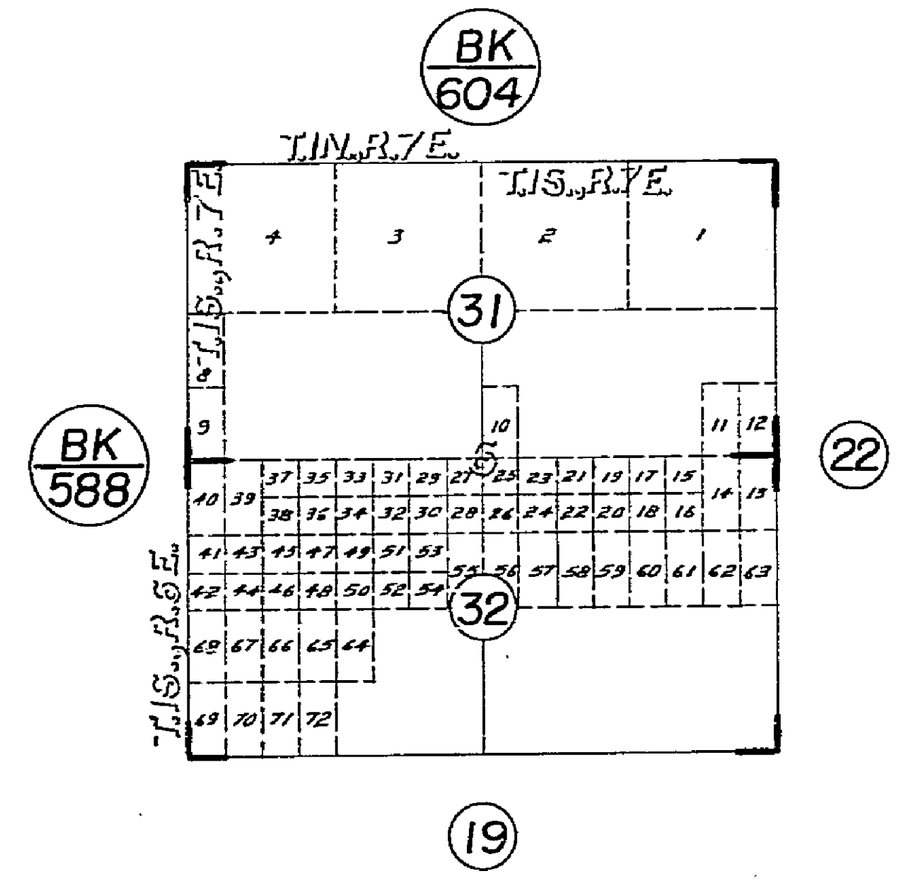

REVISED
1-16-68

Assessors Index
Book 589
San Bernardino County

Sept. 1960

COUNTY OF SAN BERNARDINO 1853

W.1/2 Fractional Section 18, T.1S., R.6E., S.B.B.&M.

THIS MAP SHOULD BE USED FOR REFERENCE PURPOSES ONLY. NO LIABILITY IS ASSUMED FOR THE ACCURACY OF THE DATA SHOWN. PARCELS MAY NOT COMPLY WITH LOCAL SUBDIVISION OR BUILDING ORDINANCES

Town of Yucca Valley
Tax Rate Area
23003,23010

589-01

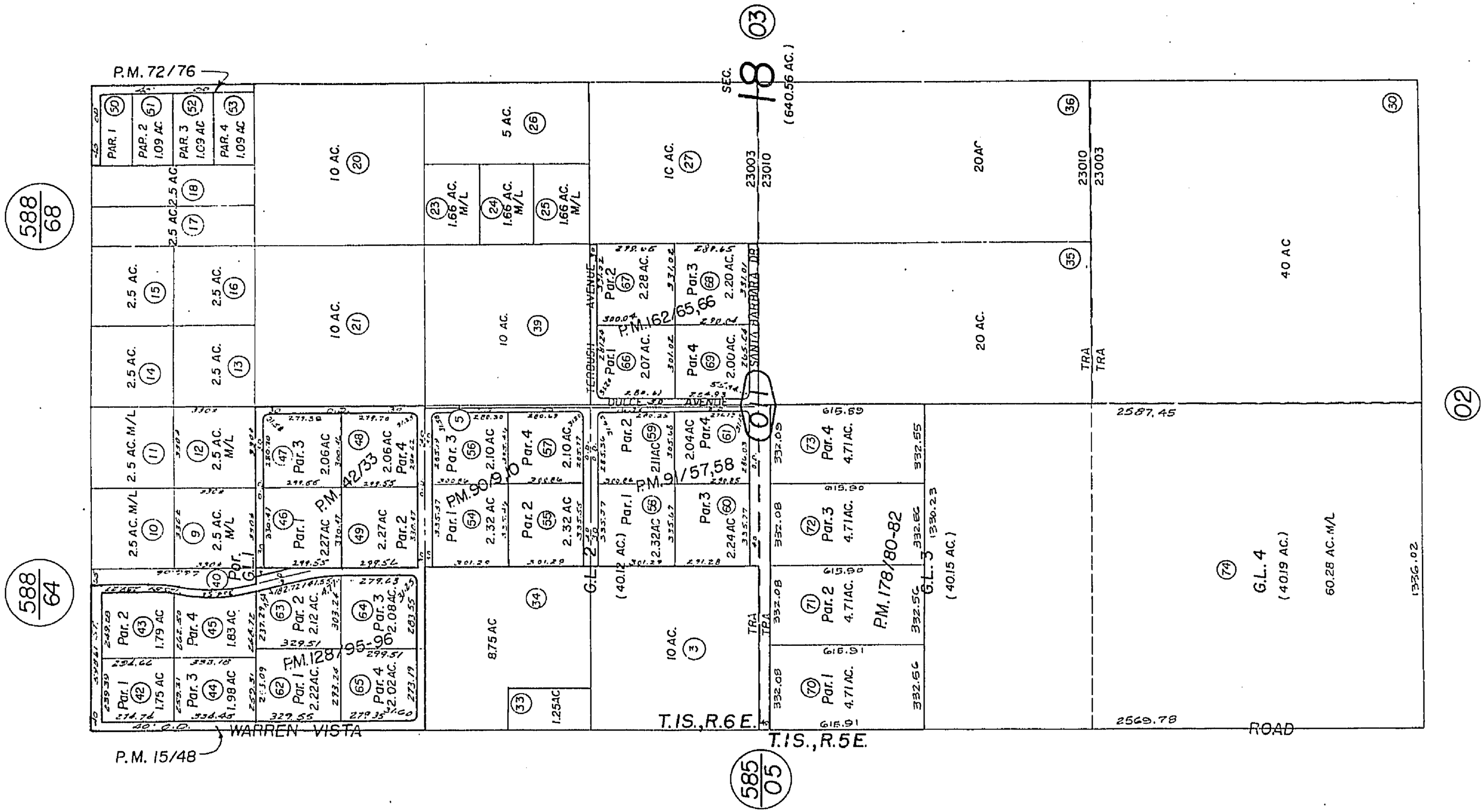

Parcel Map No. 11245, P.M. 128/95-96
Parcel Map No. 8576, P.M. 91/57,58
Parcel Map No. 8595, P.M. 90/9,10
Parcel Map No. 7211, P.M. 72/76
Parcel Map No. 4273, P.M. 42/33
Parcel Map No. 1643, P.M. 15/48

Parcel Map No. 14722, P.M. 178/80-82
Parcel Map No. 11860, P.M. 162/65,66

DEC 0 4 1995

Assessors Map
Book 589, Page 01
San Bernardino County

REVISED	
10/19/84	P
1/3/84	P.
9/19/88	KB
4/16/92	RM
4/27/92	PE
10/10/95	AGS

Sept. 1960

COUNTY OF SAN BERNARDINO
1853

N1/2 Section 19, T1S, R6E, S.B.B.&M.

THIS MAP SHOULD BE USED FOR REFERENCE PURPOSES ONLY. NO LIABILITY IS ASSUMED FOR THE ACCURACY OF THE DATA SHOWN. PARCELS MAY NOT COMPLY WITH LOCAL SUBDIVISION OR BUILDING ORDINANCES.

Morongo Unified
Tax Rate Area
9439 , 94102

589-02

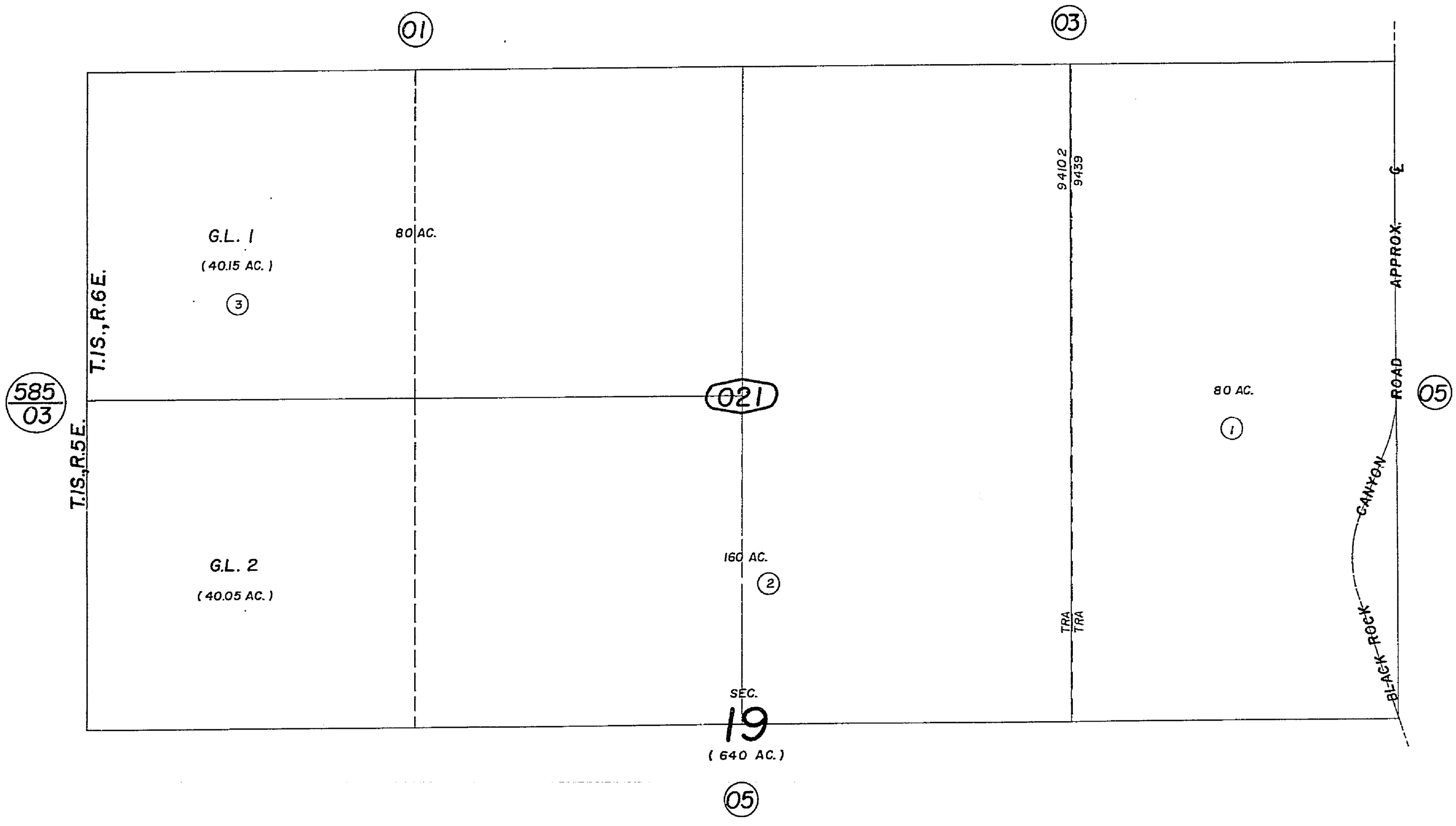

REVISED
1-16-68
6/15/93 GP

Note-Assessor's Blk. & Lot Numbers Shown in Circles.

Assessors Map
Book 589, Page 02
San Bernardino County

Sept. 1960

THIS MAP SHOULD BE USED FOR REFERENCE PURPOSES ONLY. NO LIABILITY IS ASSUMED FOR THE ACCURACY OF THE DATA SHOWN. PARCELS MAY NOT COMPLY WITH LOCAL SUBDIVISION OR BUILDING ORDINANCES.

E.1/2 Fractional Section 18, T.1S., R.6E., S.B.B.&M.

Town of Yucca Valley
Tax Rate Area
23003

589-03

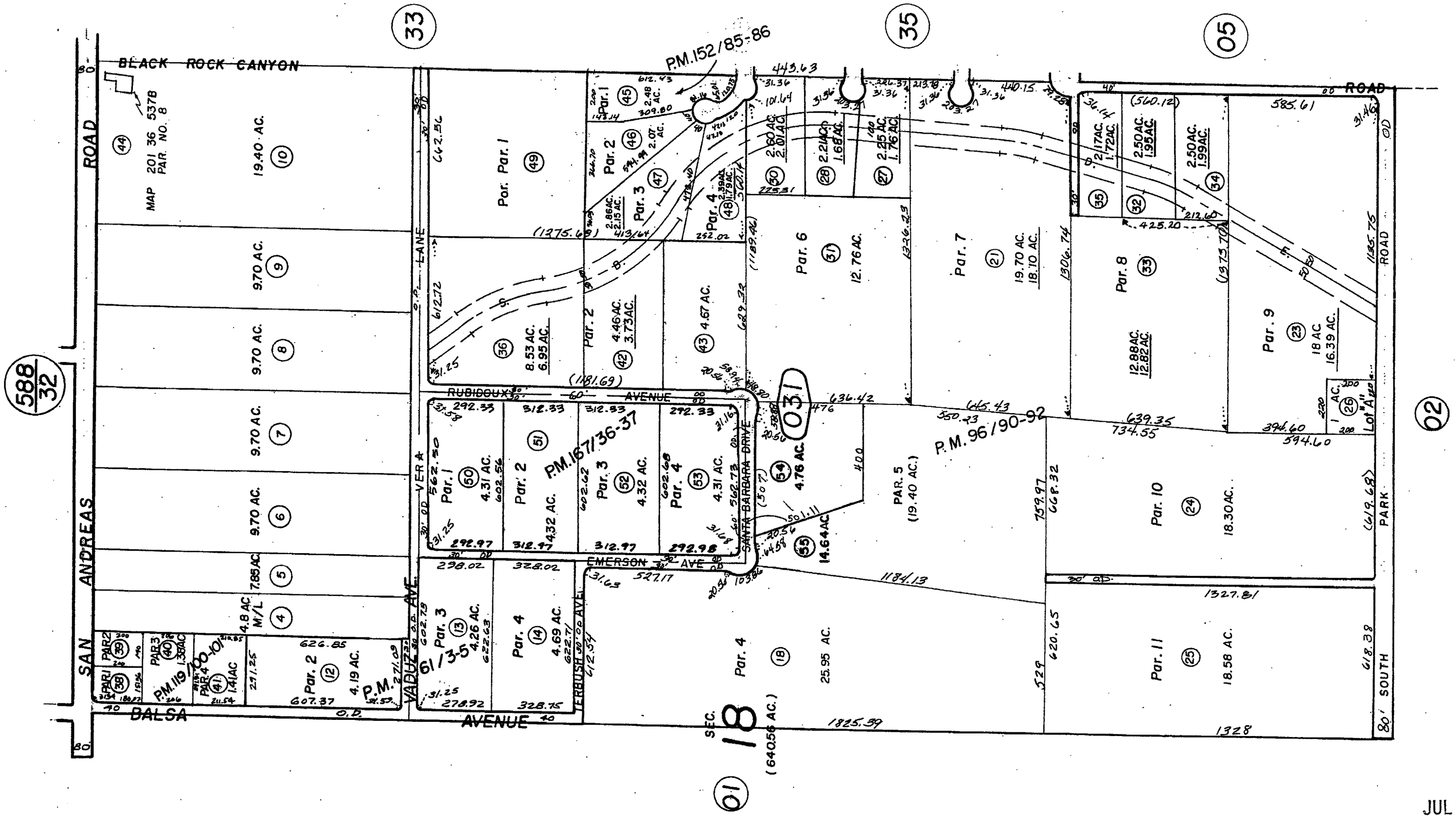

JUL 25 2003

Parcel Map No. 12742, P.M. 167/36-37
Parcel Map No. 12174, P.M. 152/85-86
Parcel Map No. 10899, P.M. 119/100-101
Ptn. Parcel Map No. 9033, P.M. 96/90-92
Parcel Map No. 6359, P.M. 61/3-5

Sept. 1960

Assessors Map
Book 589, Page 03
San Bernardino County

REVISED	
4/16/92	RM
8/28/92	GP
7/5/02	RU
8-25-88	JES
6/27/89	SU
11/26/90	GP

COUNTY OF SAN BERNARDINO
1853

NW/2 Section 16 T1S R6E S.B.B.&M.

THIS MAP SHOULD BE USED FOR REFERENCE PURPOSES ONLY. NO LIABILITY IS ASSUMED FOR THE ACCURACY OF THE DATA SHOWN. PARCELS MAY NOT COMPLY WITH LOCAL SUBDIVISION OR BUILDING ORDINANCES.

Morongo Unified
Tax Code Area
9404

589-04

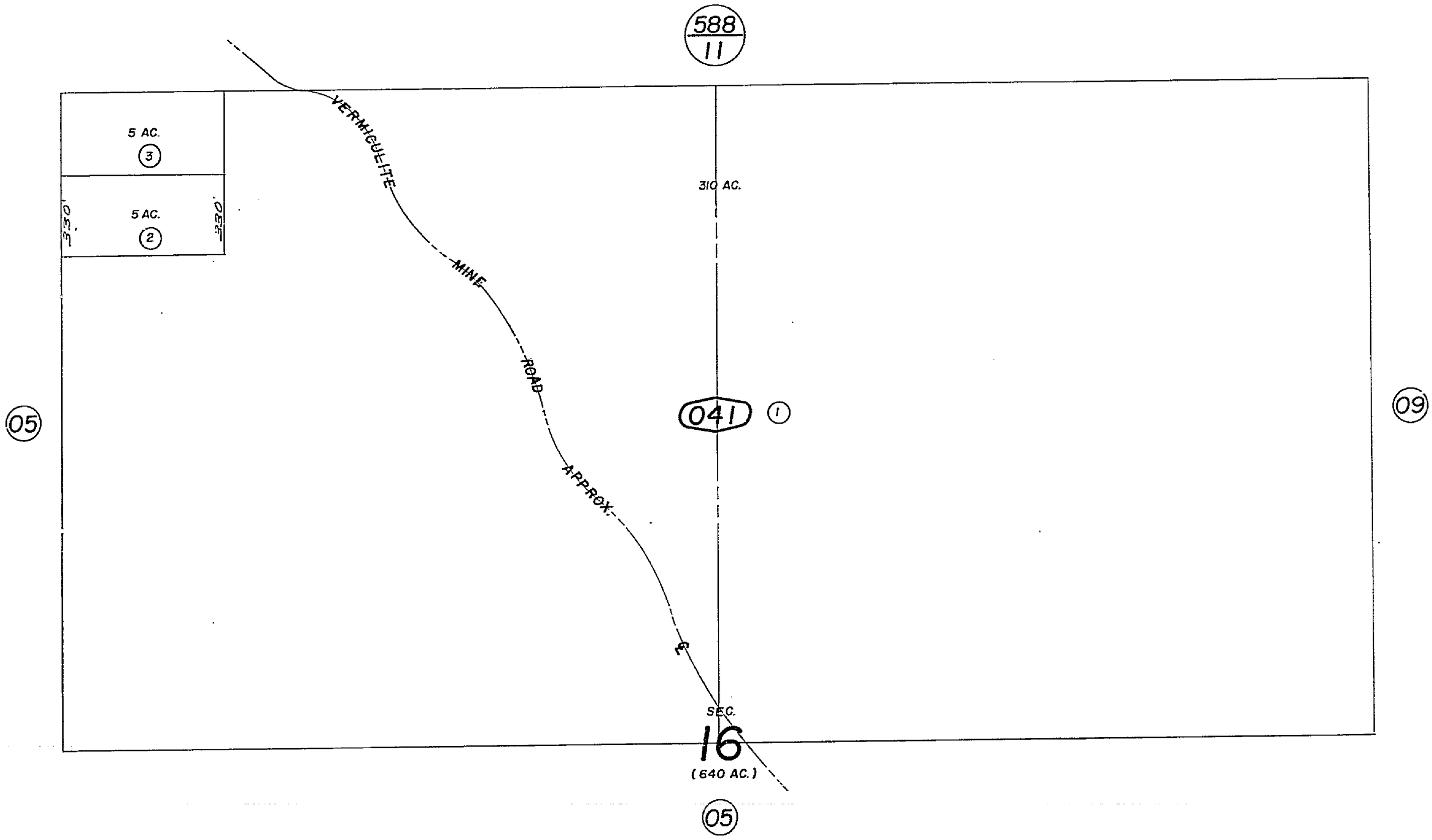

REVISED
1-16-62

Note-Assessor's Blk. & Lot
Numbers Shown in Circles.

Assessors Map
Book 589, Page 04
San Bernardino County

Sept. 1960

Por. Sec. 17, Sec.'s 20, 21 & S1/2 Sec's 16 & 19 T1S R6E S.B.B.&M.

Town of Yucca Valley
Morongo Unified
Tax Rate Area
23000, 94031, 94102

589-05

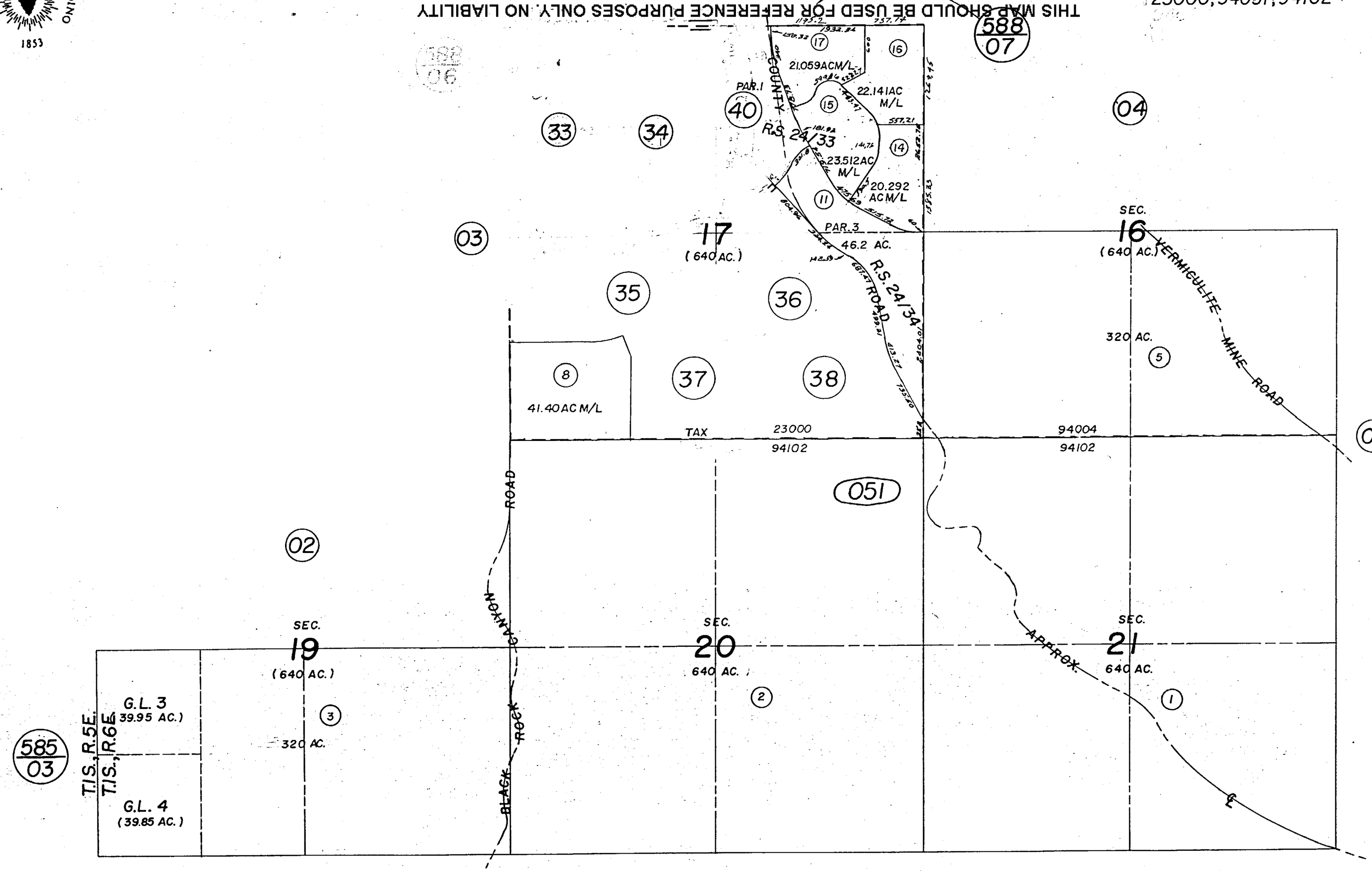

MAY 9 1994

R.S. 24/33
R.S. 24/34

Note-Assessor's Blk. & Lot Numbers Shown in Circles.

Assessors Map
Book 589, Page 05
San Bernardino County

REVISED	
1-16-68	
4/10/72	RMB
9 10 81	GH
4/15/92	RM
6/15/93	GP
6/21/94	RM

Sept 1960

Sec's 28, 29, 32, 33, & Fractional Sec's 30 & 31 T.1S.R.6E. S.B.B.&M.

Morongo Unified
Tax Rate Area
94102

589-06

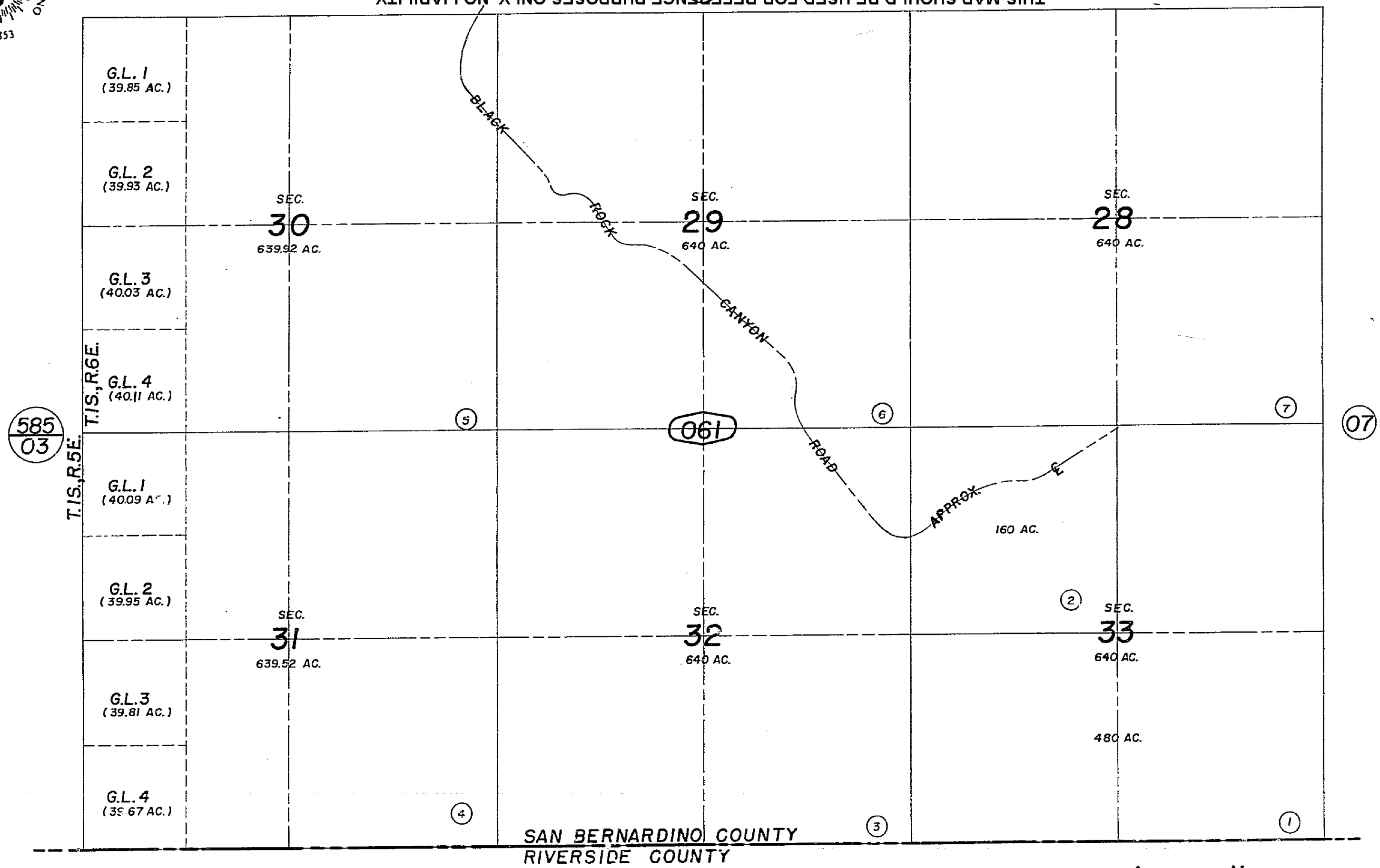

REVISED
1-16-68
6/15/93 GP

Note-Assessor's Blk. & Lot Numbers Shown in Circles.

Assessors Map
Book 589, Page 06
San Bernardino County

Sept. 1960

COUNTY OF SAN BERNARDINO 1853

Sections 25, 26, 27, 34, 35 & 36, T.1S., R.6E., S.B.B.&M.

Morongo Unified
Tax Rate Area
94102

589-07

THIS MAP SHOULD BE USED FOR REFERENCE PURPOSES ONLY. NO LIABILITY IS ASSUMED FOR THE ACCURACY OF THE DATA SHOWN. PARCELS MAY NOT COMPLY WITH LOCAL SUBDIVISION, ZONING, OR BUILDING ORDINANCES.

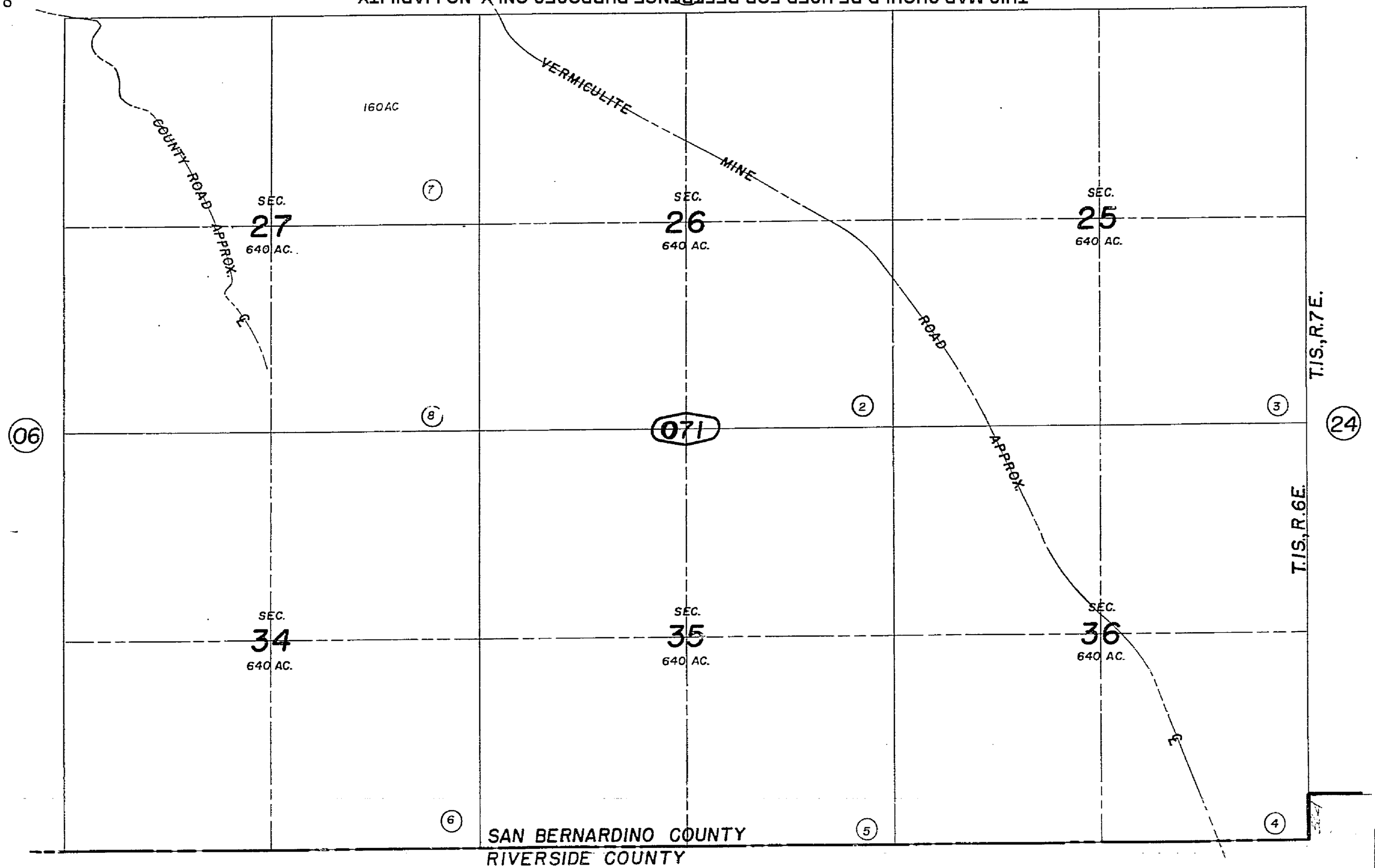

REVISED
1-16-68
9 25 90 KB
6/15/93 GP

Assessors Map
Book 589, Page 07
San Bernardino County

Sept. 1960

COUNTY OF SAN BERNARDINO 1853

Morongo Unified
Tax Rate Area
94102

589-08

N.1/2 Section 23, T.1S., R.6E., S.B.B.&M.

THIS MAP SHOULD BE USED FOR REFERENCE PURPOSES ONLY. NO LIABILITY IS ASSUMED FOR THE ACCURACY OF THE DATA SHOWN. PARCELS MAY NOT COMPRISE A SUBDIVISION OR BUILDING ORDINANCES.

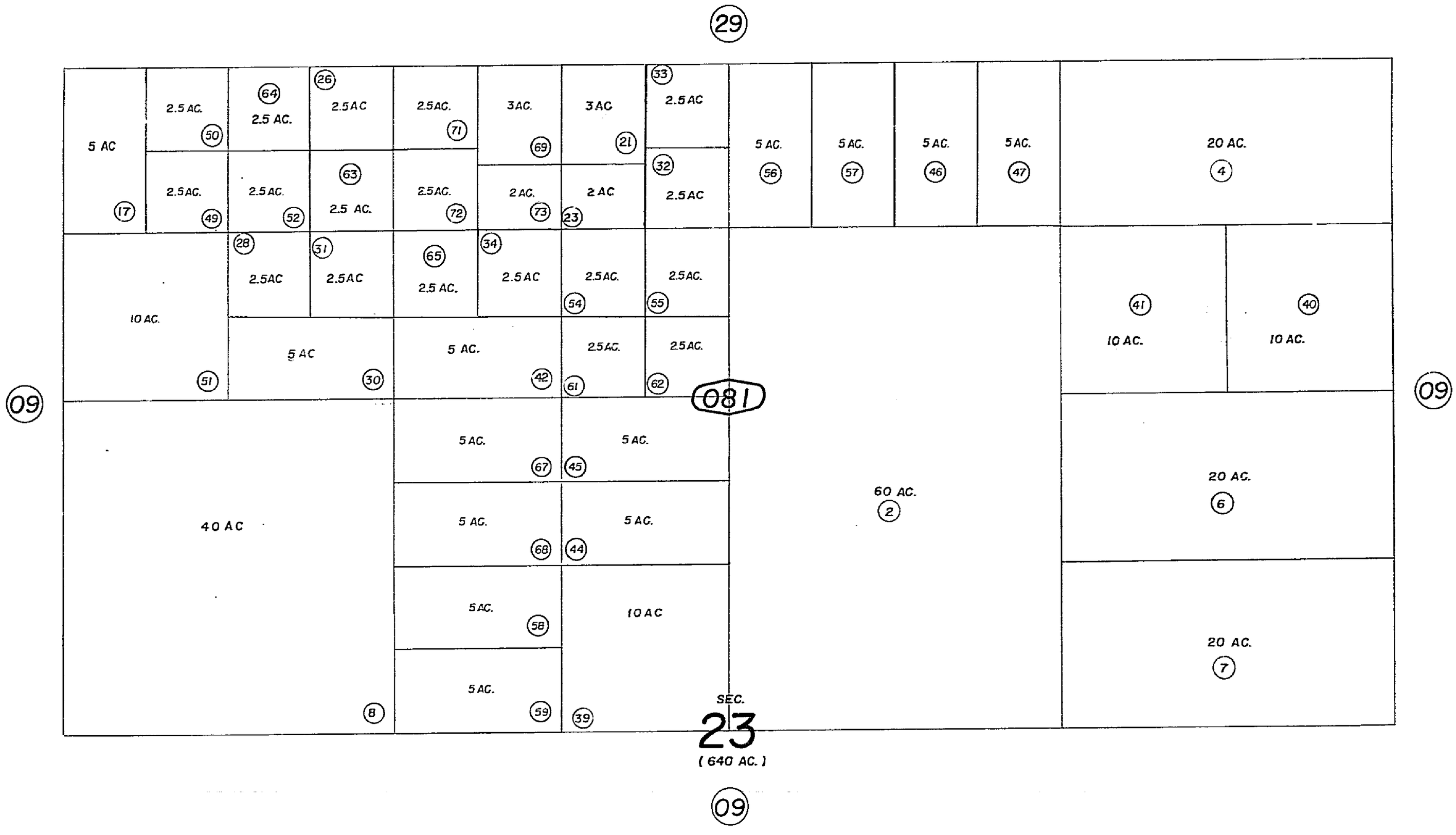

Note—Assessor's Blk. & Lot Numbers Shown in Circles.

Assessors Map
Book 589, Page 08
San Bernardino County

REVISED	
12-10-69	E.B.
1-19-70	E.B.
6-1-70	G.O.
7-20-70	E.B.
6/15/93	GP

Sept. 1960

COUNTY OF SAN BERNARDINO 1853

588/11

Sec's 13, 15, 22, 24 & S1/2 Sec. 23, T.1S., R.6E., S.B.B.&M.

THIS MAP SHOULD BE USED FOR REFERENCE PURPOSES ONLY. NO LIABILITY IS ASSUMED FOR THE ACCURACY OF THE DATA SHOWN. PARCELS MAY NOT COMPLY WITH LOCAL SUBDIVISION OR BUILDING ORDINANCES.

Morongo Unified Tax Rate Area
94012, 17 94004, 94102

589-09

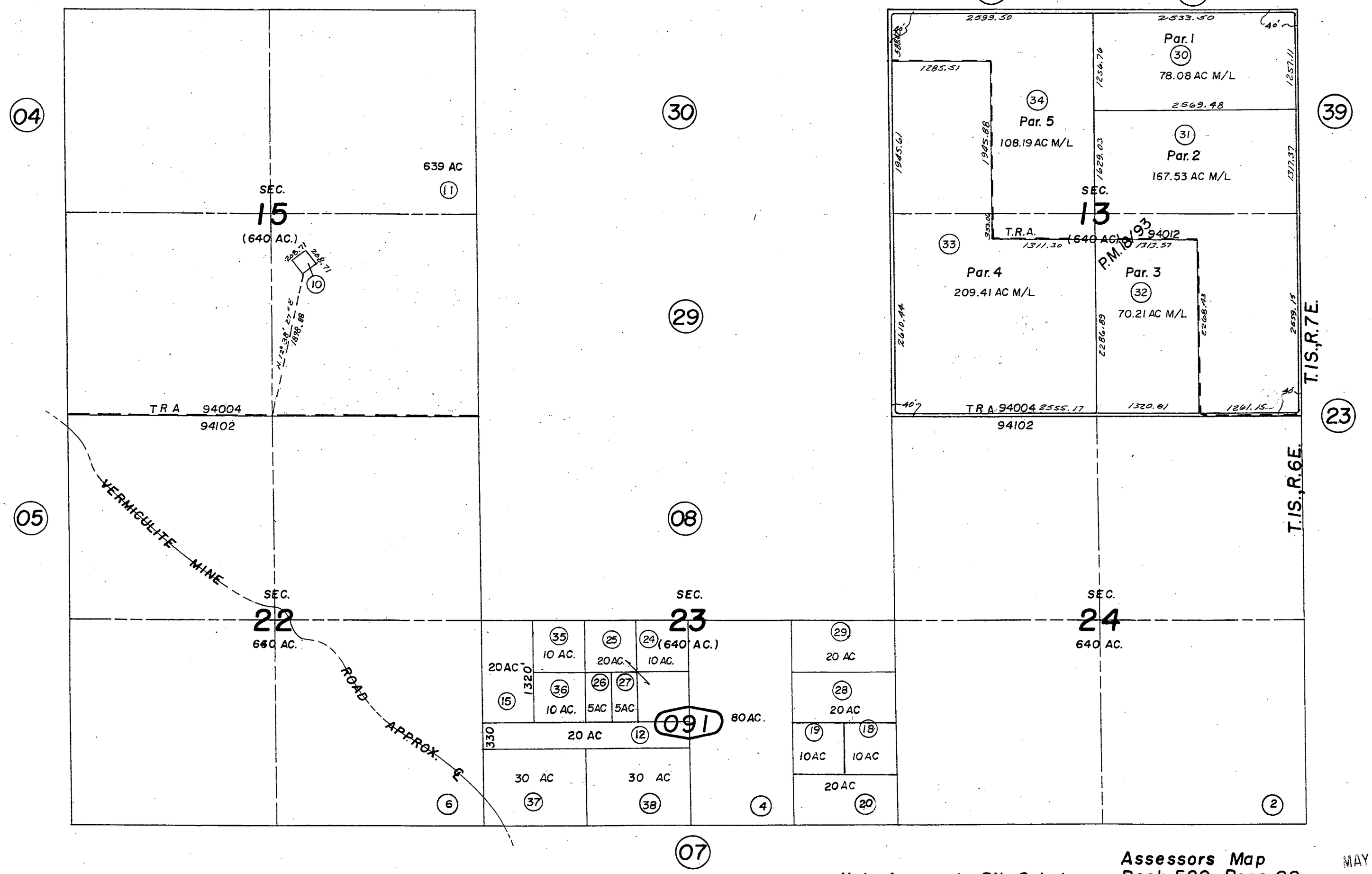

Parcel Map No. 2152, P.M. 18/93

Note-Assessor's Blk. & Lot Numbers Shown in Circles.

Assessors Map
Book 589, Page 09
San Bernardino County

REVISED
2/11/92 SS
6/15/93 GP
7/12/94 SS
5/26/03 LH

MAY 13 2003

Sept. 1960

COUNTY OF SAN BERNARDINO
1853

THIS MAP SHOULD BE USED FOR REFERENCE PURPOSES ONLY. NO LIABILITY IS ASSUMED FOR THE ACCURACY OF THE DATA SHOWN. PARCELS MAY NOT COMPLY WITH LOCAL SUBDIVISION OR BUILDING ORDINANCES.

S1/2 SW1/4 Section 12 T1S R6E SBB&M

Morongo Unified
Tax Rate Area
94012

589-10

Note-All Lots 5 Acres
Unless Otherwise Shown.

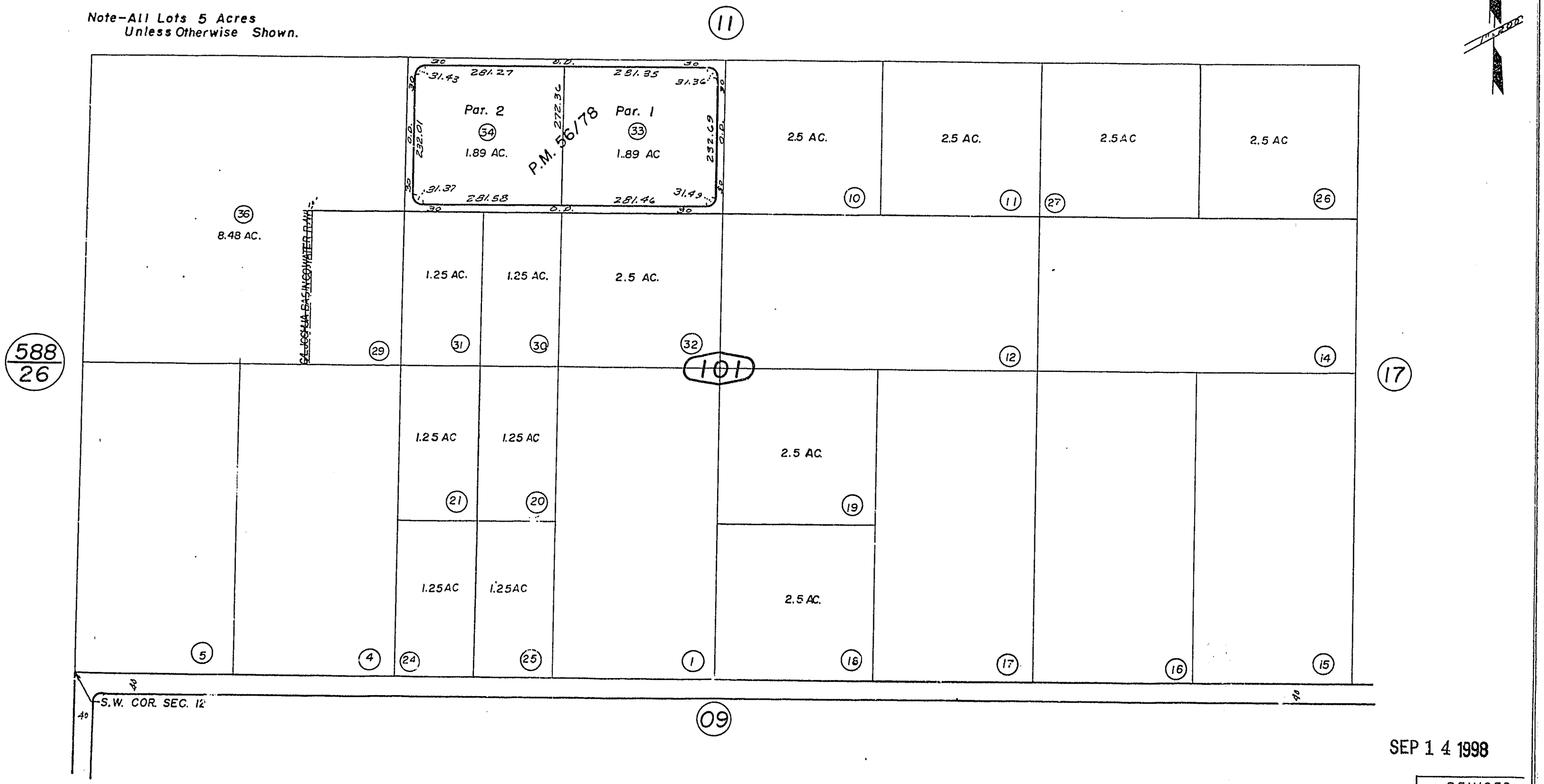

SEP 1 4 1998

REVISED
1-16-68
1/10/69 M.H.
9 16 74 GH
8 5 80 GH
2/22/94 RM
8/24/98 AGS

Parcel Map No. 6124, P.M. 56/78

Sept. 1960

Assessors Map
Book 589, Page 10
San Bernardino County

COUNTY OF SAN BERNARDINO 1853

THIS MAP SHOULD BE USED FOR REFERENCE PURPOSES ONLY. NO LIABILITY IS ASSUMED FOR THE ACCURACY OF THE DATA SHOWN. PARCELS MAY NOT COMPLY WITH LOCAL SUBDIVISION OR BUILDING ORDINANCES.

N1/2 SW1/4 Section 12 T1S R6E SBB&M

Morongo Unified
Tax Code Area
94012

589-11

Note-All Lots 5 Acres
Unless Otherwise Shown.

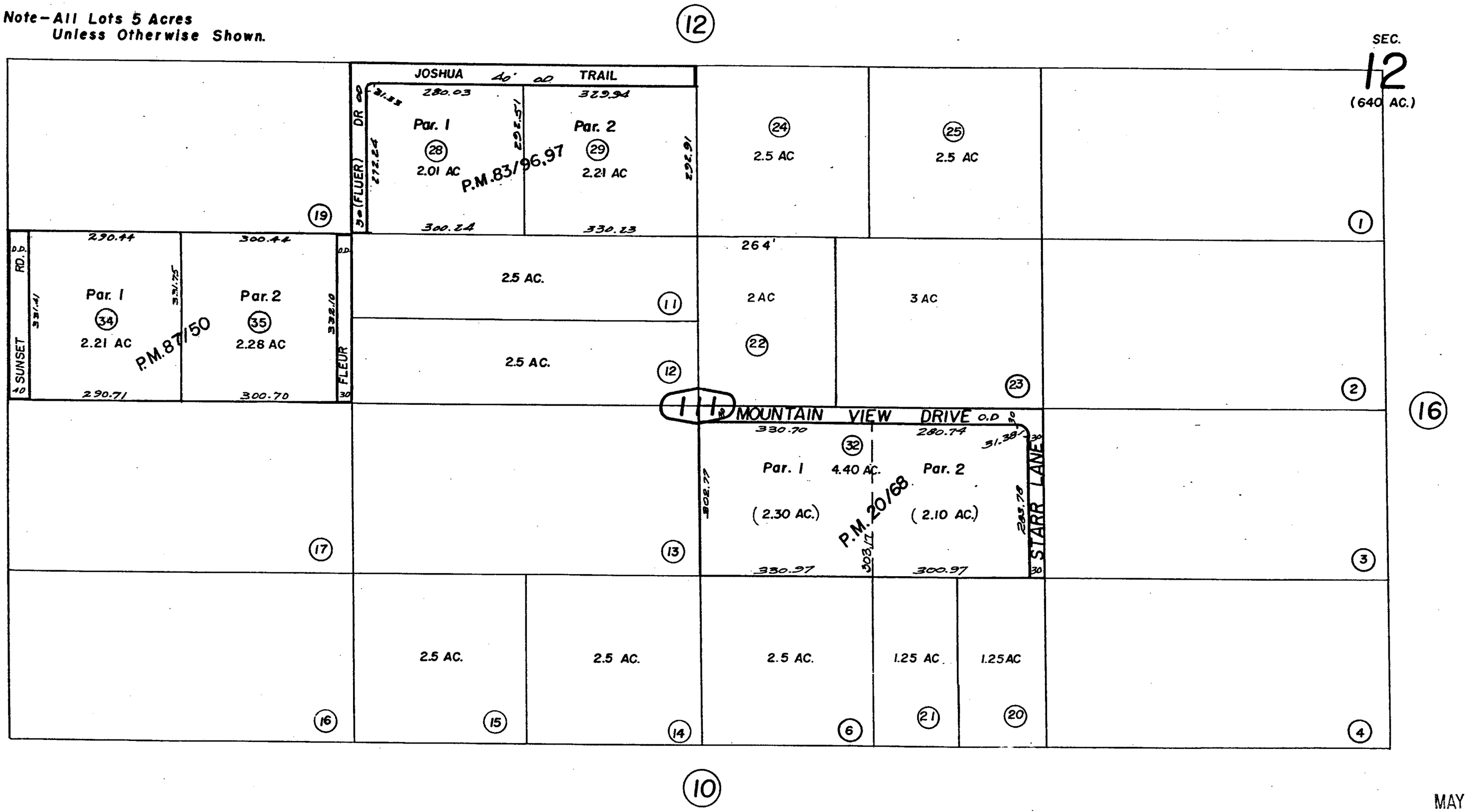

MAY 06 2004

REVISED
4/22/97 AGS
4/14/04 RLU
6/6/84 P
8/29/89 R
3/17/97 AGS

Parcel Map No. 8207, P.M. 87/50
Parcel Map No. 8130, P.M. 83/96,97
Parcel Map No. 2347, P.M. 20/68

Note-Assessor's Blk. & Lot
Numbers Shown in Circles.

Assessors Map
Book 589, Page 11
San Bernardino County

Sept. 1960

COUNTY OF SAN BERNARDINO 1853

S.1/2, N.W.1/4 Section 12, T.1S., R.6E. S.B.B.&M.

THIS MAP SHOULD BE USED FOR REFERENCE PURPOSES ONLY. NO LIABILITY IS ASSUMED FOR THE ACCURACY OF THE DATA SHOWN. PARCELS MAY NOT COMPLY WITH LOCAL SUBDIVISION OR BUILDING ORDINANCES.

Morongo Unified
Tax Code Area
9412

589 - 12

Note–All Lots 5 Acres
Unless Otherwise Shown.

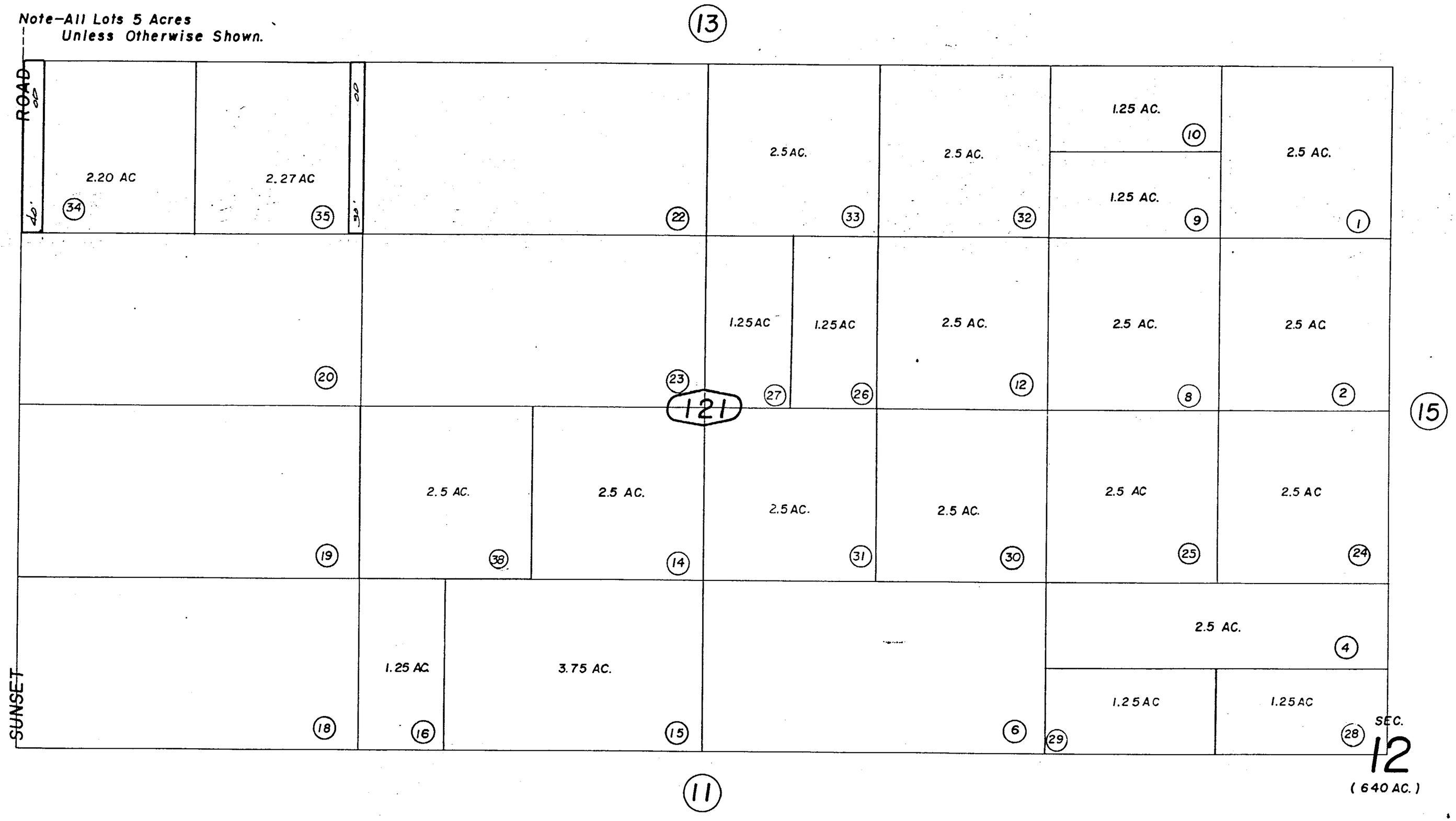

94

REVISED	
5/24/90	RM
2/9/94	RM
3/26/75	RR
7/19/82	RR
6/17/83	RR

Note–Assessor's Blk. & Lot
Numbers Shown in Circles.

Assessors Map
Book 589, Page 12
San Bernardino County

Sept. 1960

THIS MAP SHOULD BE USED FOR REFERENCE PURPOSES ONLY. NO LIABILITY IS ASSUMED FOR THE ACCURACY OF THE DATA SHOWN. PARCELS MAY NOT COINCIDE WITH LOT LINES ON RECORDED SUBDIVISIONS.

N.½, NW.¼ Section 12, T.1S., R.6E., S.B.B.&M.

Morongo Unified
Tax Code Area
94012

589-13

Note—All Lots 5 Acres
Unless Otherwise Shown.

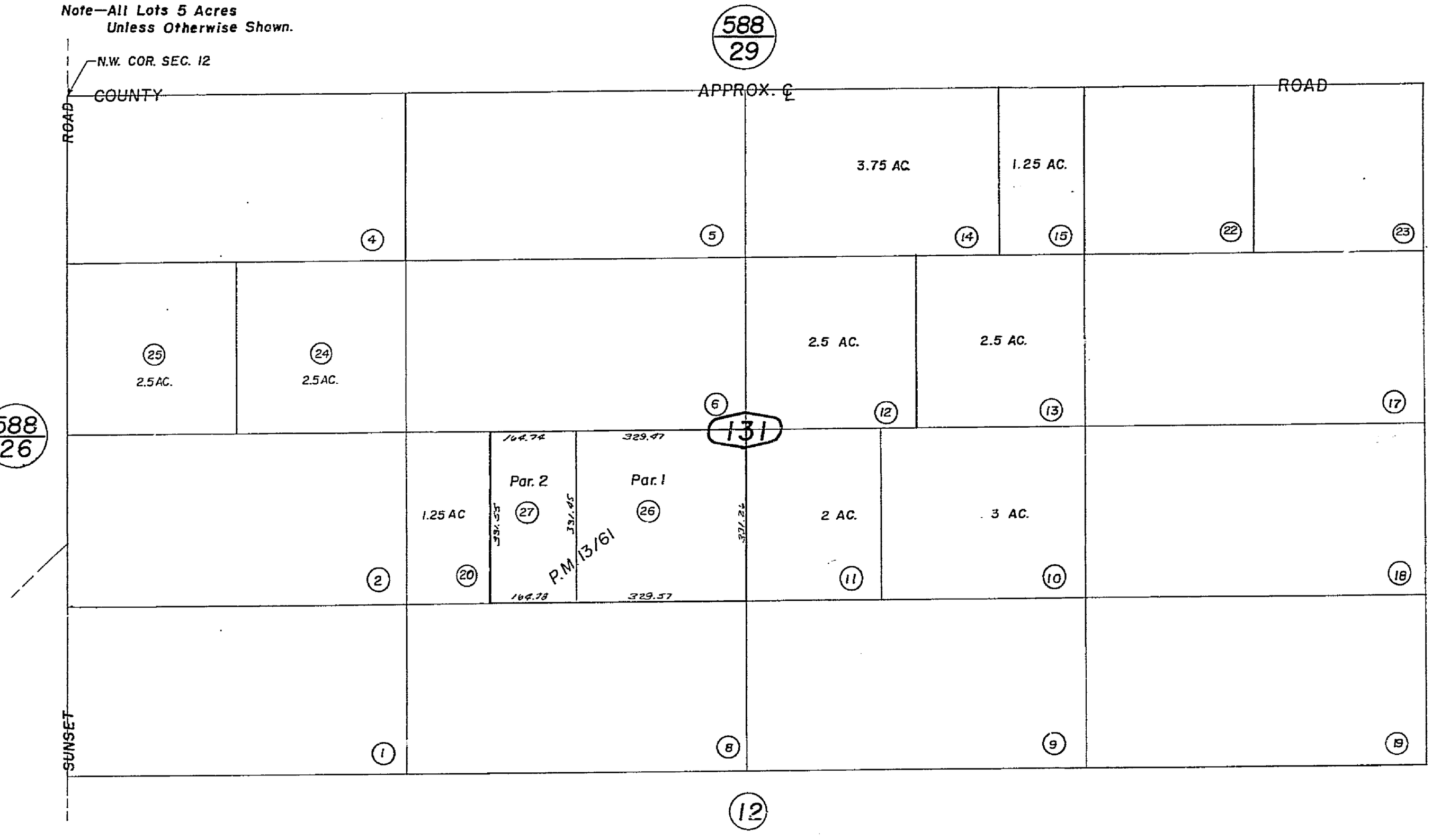

Parcel Map No. 1457, P.M. 13/61

Note-Assessor's Blk. & Lot
Numbers Shown in Circles.

Assessors Map
Book 589, Page 13
San Bernardino County

REVISED
1-16-68
3-12-68
9/21/73 RJM
10-10-78 MM

Sept. 1960

Morongo Unified
Tax Code Area
94012

THIS MAP SHOULD BE USED FOR REFERENCE PURPOSES ONLY. NO LIABILITY IS ASSUMED FOR THE ACCURACY OF THE DATA SHOWN. PARCELS MAY NOT COMPLY WITH LOCAL SUBDIVISION OR BUILDING ORDINANCES.

N.1/2, N.E.1/4 Section 12, T.1S., R.6E., S.B.B.&M.

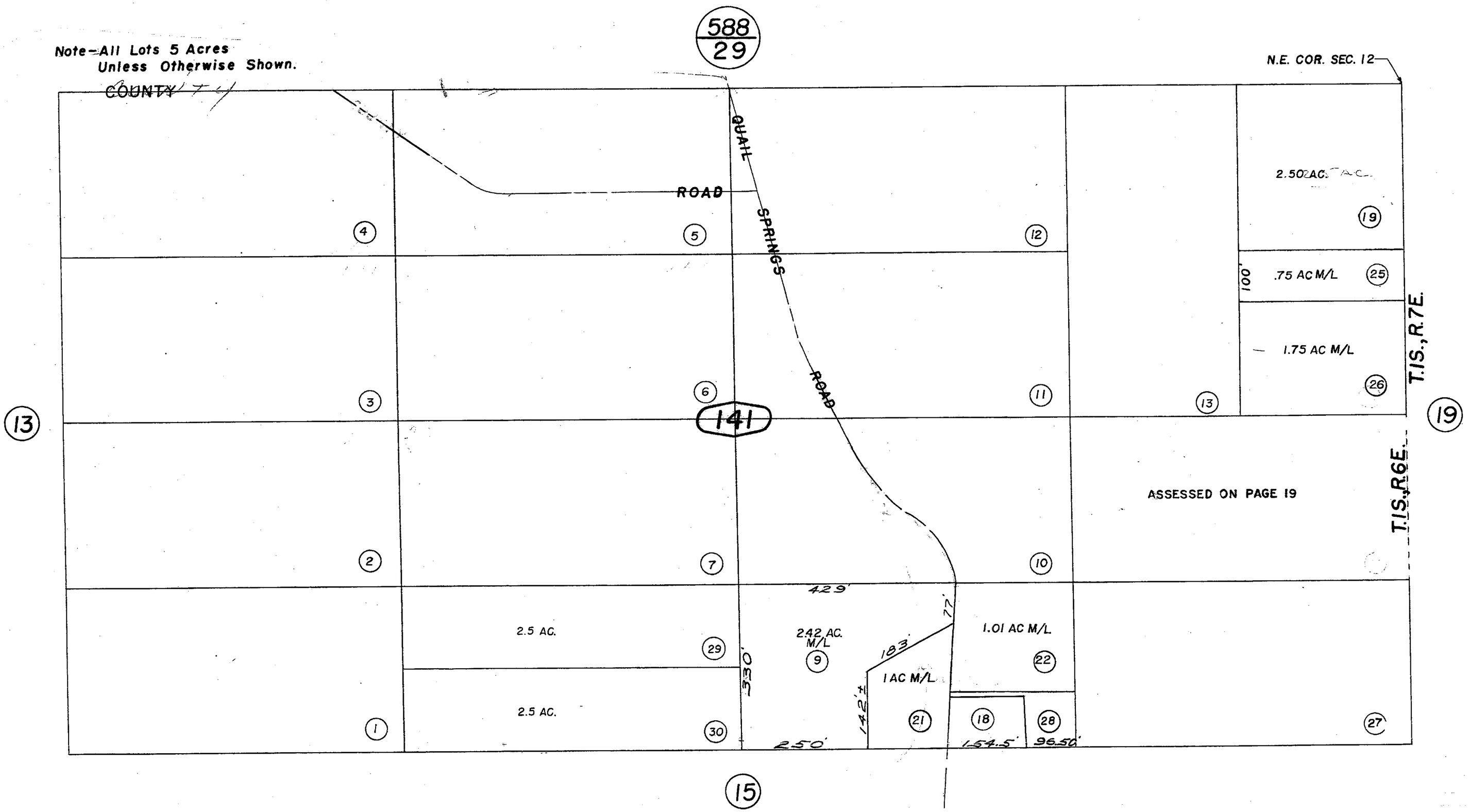

Note–Assessor's Blk. & Lot Numbers Shown In Circles.

Assessors Map
Book 589, Page 14
San Bernardino County

REVISED
1-16-68
11-6-68 E.B.
3-12-69 E.B.
11/5/01 RU

Sept. 1960

COUNTY OF SAN BERNARDINO 1853

Morongo Unified
Tax Code Area
94012

589-15

THIS MAP SHOULD BE USED FOR REFERENCE PURPOSES ONLY. NO LIABILITY IS ASSUMED FOR THE ACCURACY OF THE DATA SHOWN. PARCELS MAY NOT COMPLY WITH LOCAL SUBDIVISION OR BUILDING ORDINANCES.

S1/2 NE1/4 Section 12 T1S R6E S.B.B&M

Note—All Lots 5 Acres
Unless Otherwise Shown.

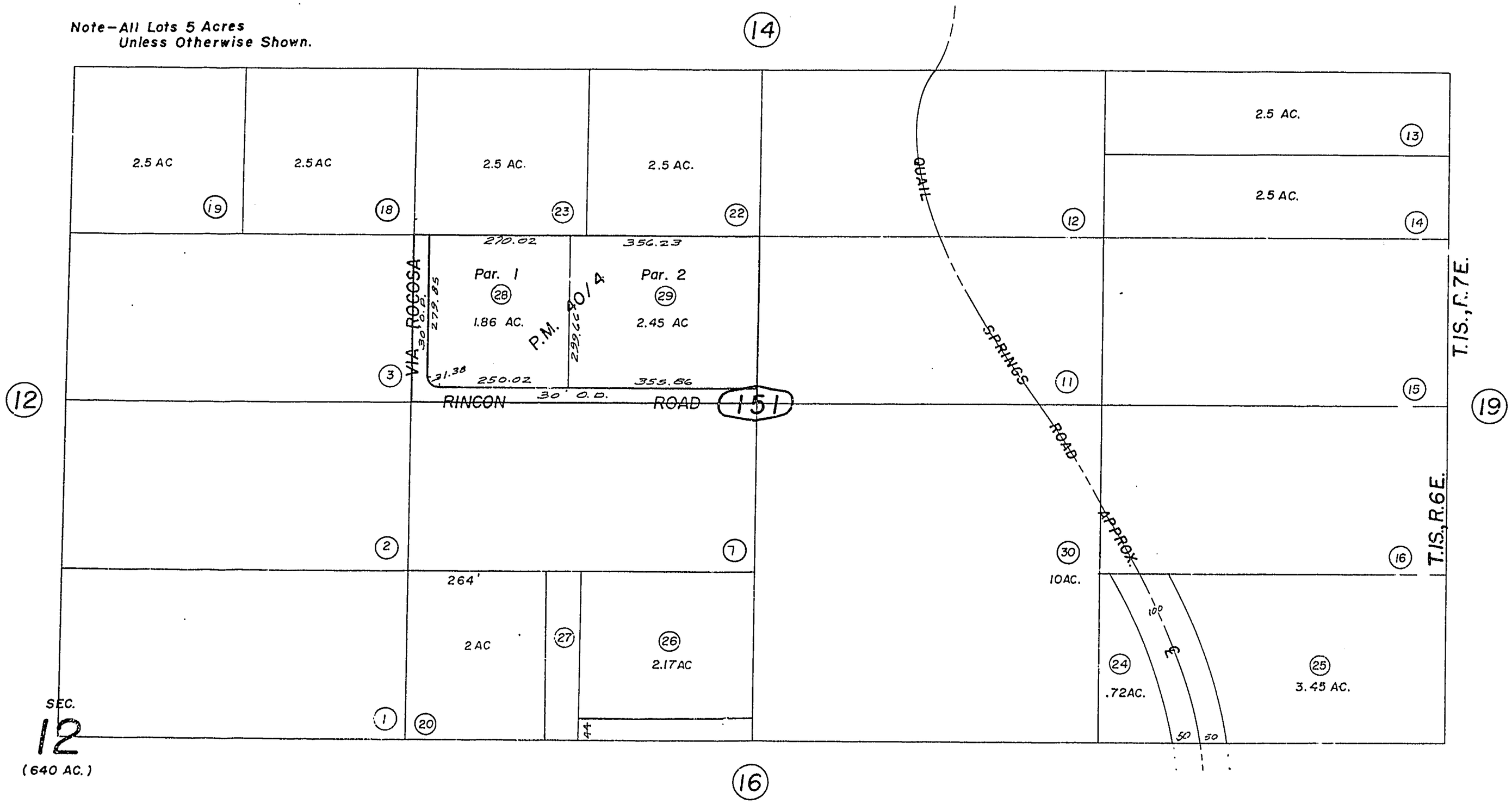

SEP 1 4 1998

REVISED
1-16-68
8/6/68 M.H.
1/25/72 RMB
6 25 75 GH
5 23 78 GH
3/29/94 AGS
8/24/98 AGS

Parcel Map No. 3975, P.M. 40/4

Note—Assessor's Blk. & Lot
Numbers Shown in Circles.

Assessors Map
Book 589, Page 15
San Bernardino County

Sept. 1960

Morongo Unified
Tax Code Area
9412

THIS MAP SHOULD BE USED FOR REFERENCE PURPOSES ONLY. NO LIABILITY IS ASSUMED FOR THE ACCURACY OF THE DATA SHOWN. PARCELS MAY NOT COMPLY WITH LOCAL SUBDIVISION OR BUILDING ORDINANCES.

N1/2 S.E. 1/4 Section 12 T.1S.,R.6E. S.B.B.&M.

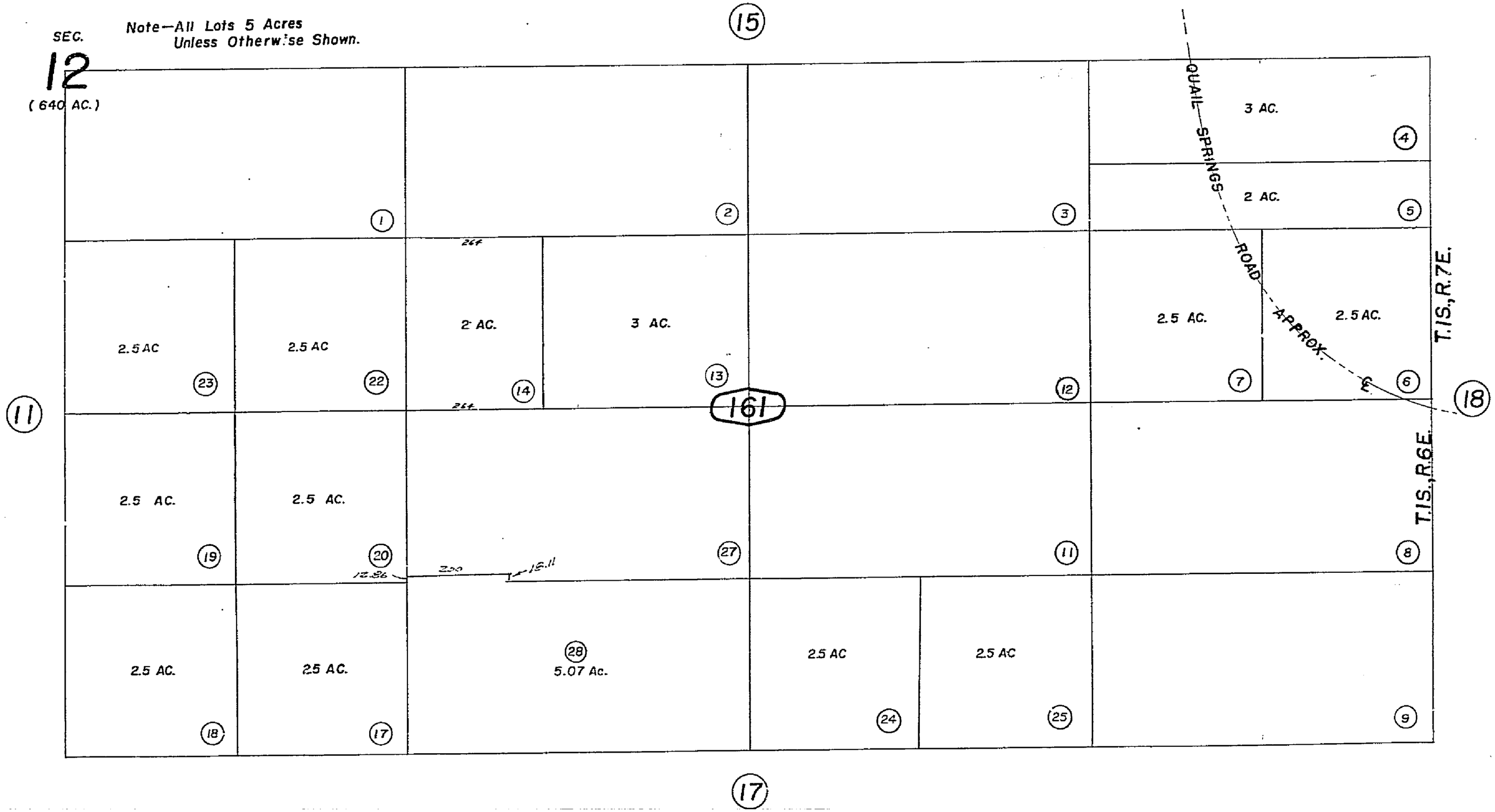

Note-Assessor's Blk. & Lot Numbers Shown in Circles.

Assessors Map
Book 589, Page 16
San Bernardino County

REVISED	
1-16-68	
6/17/83	RR
1/26/88	CC

Sept. 1960

COUNTY OF SAN BERNARDINO
1853

THIS MAP SHOULD BE USED FOR REFERENCE PURPOSES ONLY. NO LIABILITY IS ASSUMED FOR THE ACCURACY OF THE DATA SHOWN. PARCELS MAY NOT COMPRISE A LEGAL SUBDIVISION OR BUILDING ORDINANCE.

T.1S., R.7E., S.B.B.&M.
Section 12

Morongo Unified
Tax Code Area
94012

589-17

Note-All Lots 5 Acres
Unless Otherwise Shown.

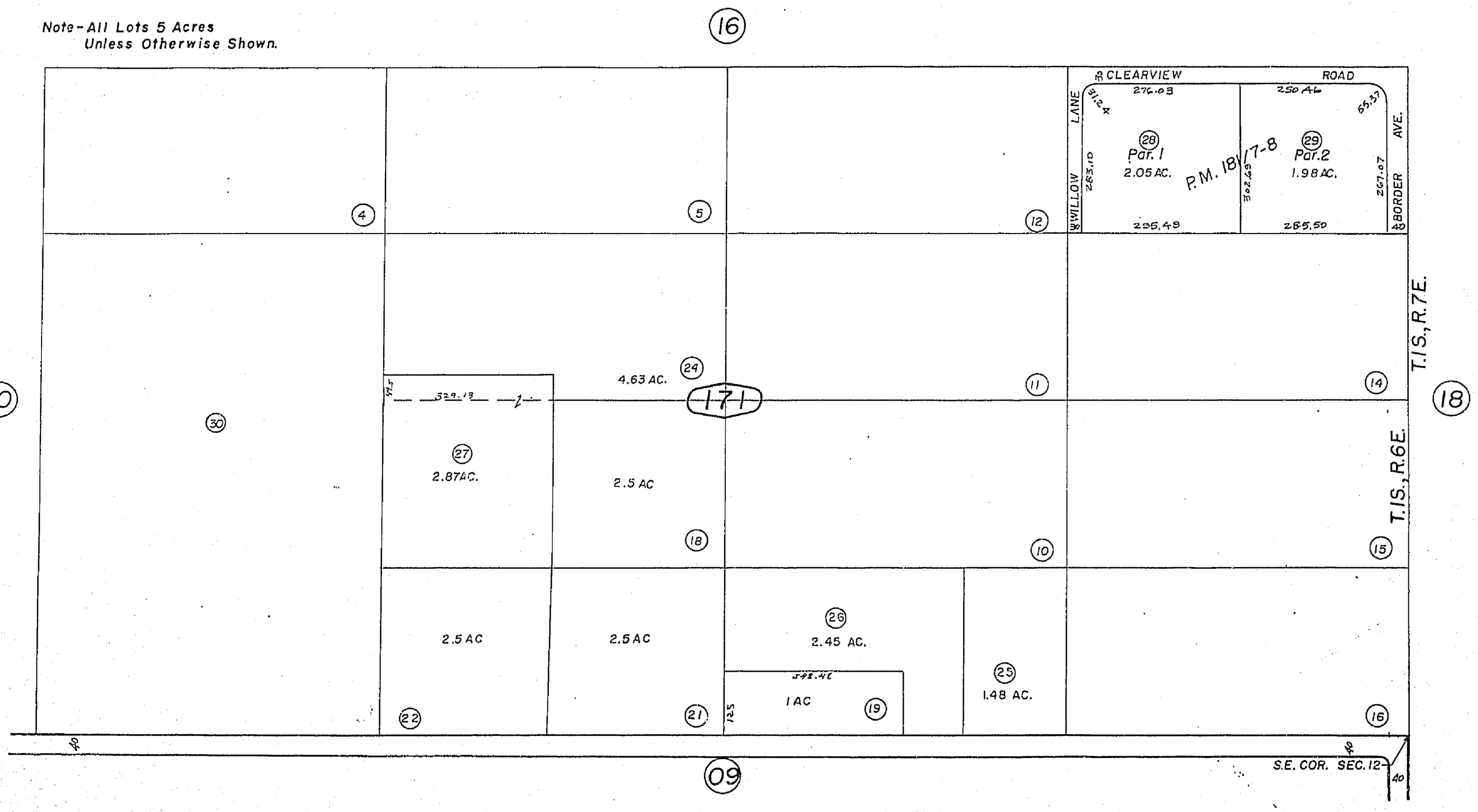

APR 07 1997

REVISED
1-16-68
9 16 74 GH
5/21/90 R
9/25/90 G
3/22/95 AGS
11/7/96 AGS
3/19/97 AGS

Parcel Map No. 13290, P.M. 181/7-8

Note-Assessor's Blk. & Lot
Numbers Shown in Circles.

Assessors Map
Book 589, Page 17
San Bernardino County

Sept. 1960

COUNTY OF SAN BERNARDINO 1853

S.1/2 Fractional Section 7 T.1S. R.7E. S.B.B.&M.

THIS MAP SHOULD BE USED FOR REFERENCE PURPOSES ONLY. NO LIABILITY IS ASSUMED FOR THE ACCURACY OF THE DATA SHOWN. PARCELS MAY NOT COMPLY WITH LOCAL SUBDIVISION OR BUILDING ORDINANCES.

Morongo Unified
Tax Rate Area
94012

589-18

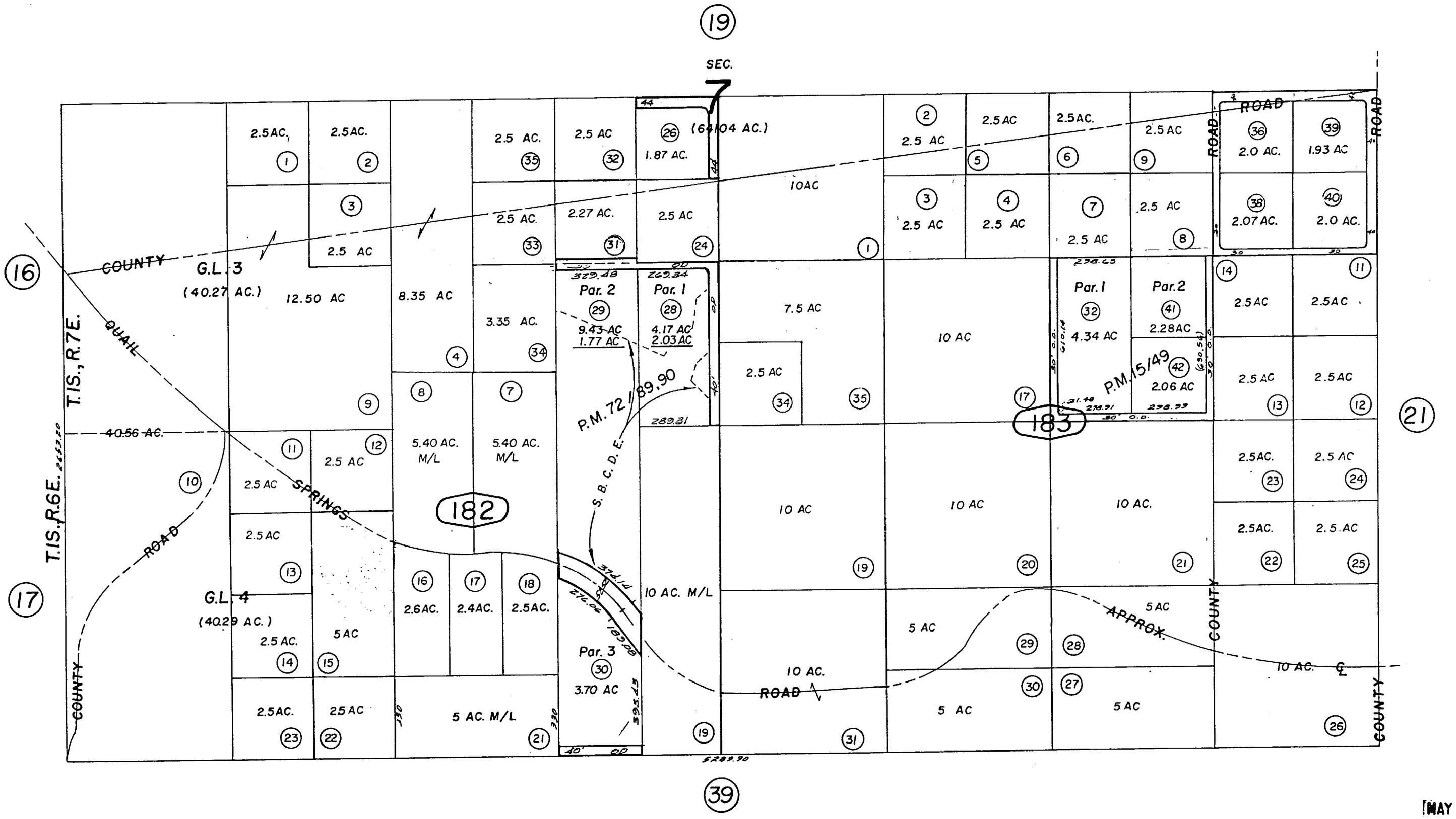

MAY 0 9 1994

REVISED
5/20/82
4/28/83
12/15/83
6/6/84
9/13/85
03 23 92 NP
4/7/94 AGS

Parcel Map No. 7296, P.M. 72/89,90
Parcel Map No. 1664, P.M. 15/49

Assessors Map
Book 589, Page 18
San Bernardino County

COUNTY OF SAN BERNARDINO 1853

Morongo Unified
Tax Rate Area
94012

589-19

THIS MAP SHOULD BE USED FOR REFERENCE PURPOSES ONLY. NO LIABILITY IS ASSUMED FOR THE ACCURACY OF THE DATA SHOWN HEREON. PROPERTY MAY NOT COMPLY WITH LOCAL SUBDIVISION OR BUILDING ORDINANCES.

N.1/2 Protracted Sec. 7, T.1S., R.7E., S.B.B.&M.

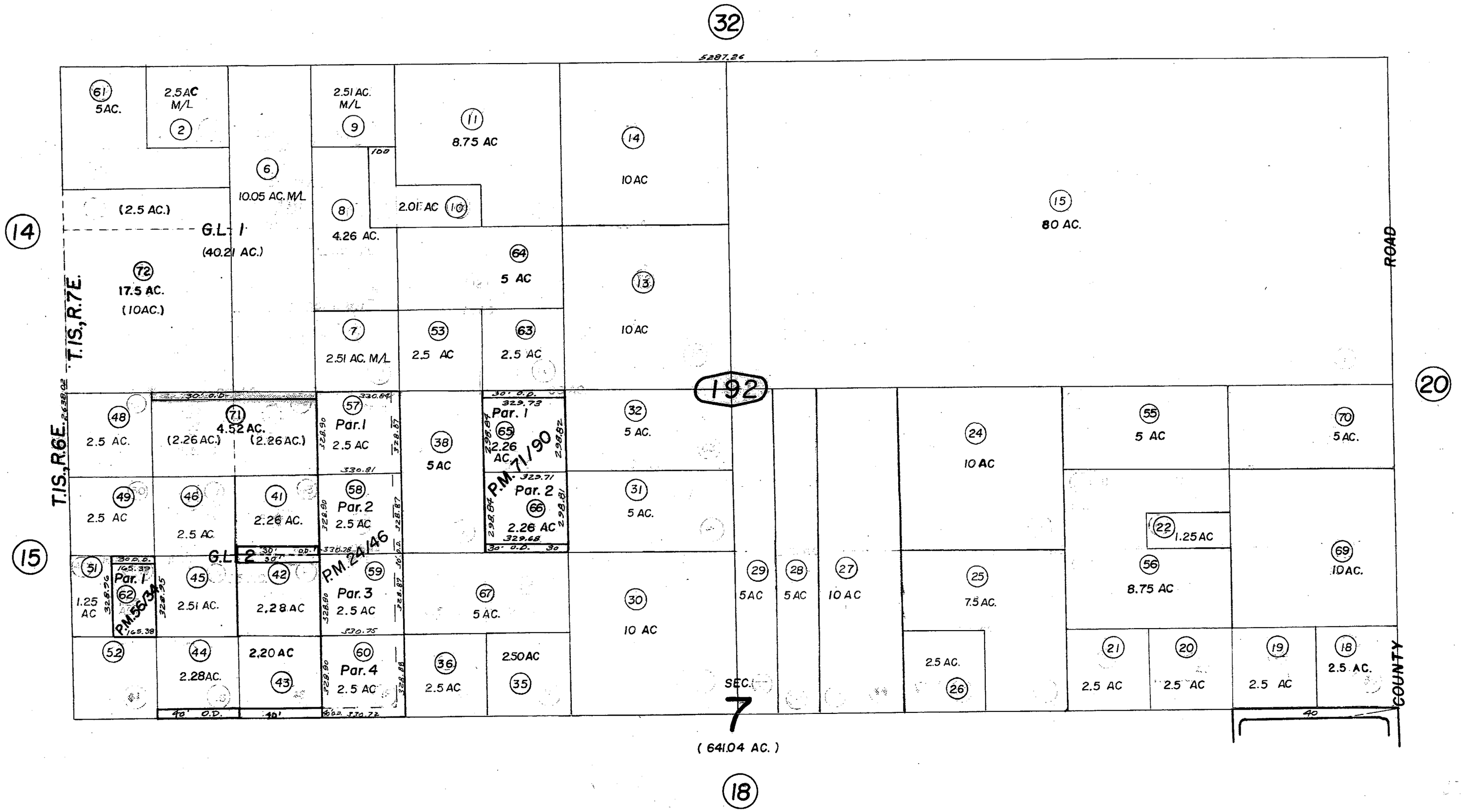

Parcel Map No. 7265, P.M. 71/90
Parcel Map No. 6000, P.M. 56/34
Parcel Map No. 2474, P.M. 24/46

Note-Assessor's Parcel Numbers Shown in Circles.

Assessors Map
Book 589, Page 19
San Bernardino County

REVISED
2/14/95 RM
4/22/98 AGS
5-1-00 KMP
10/6/00 AGS
2/20/01 LH
11/5/01 RU

W.C. Sept 1960

COUNTY OF SAN BERNARDINO 1853

N.1/2 Section 8, T.1S., R.7E. S.B.B.&M.

THIS MAP SHOULD BE USED FOR REFERENCE PURPOSES ONLY. NO LIABILITY IS ASSUMED FOR THE ACCURACY OF THE DATA SHOWN. PARCELS MAY NOT COMPLY WITH LOCAL SUBDIVISION OR BUILDING ORDINANCES.

Morongo Unified
Tax Rate Area
94012, 94004

589-20

Note-All Lots 5 Acres
Unless Otherwise Shown.

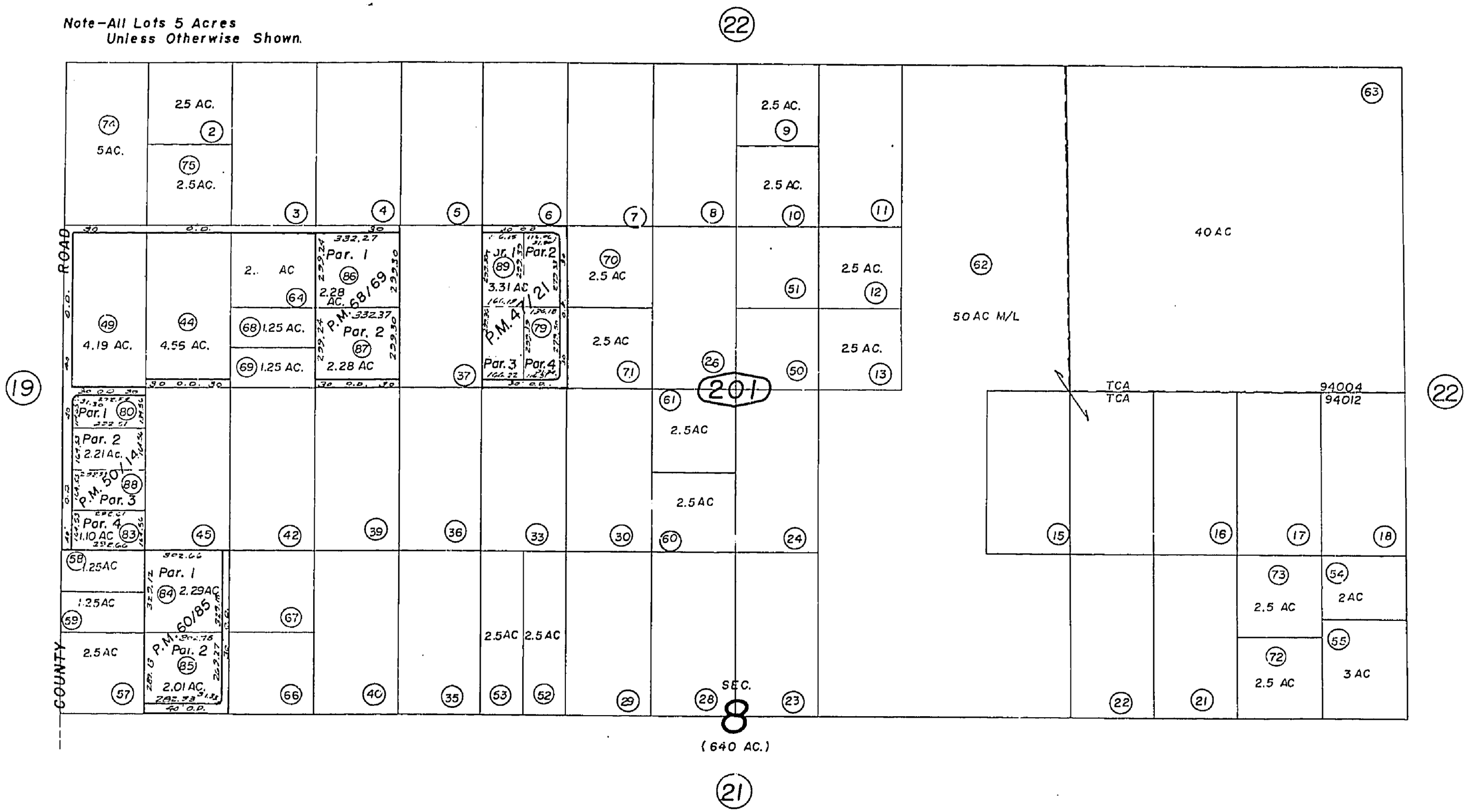

MAY 08 1995

Parcel Map No. 6939, P.M. 68/69
Parcel Map No. 6342, P.M. 60/85
Parcel Map No. 5416, P.M. 50/14
Parcel Map No. 4965, P.M. 47/21

Note-Assessor's Blk. & Lot
Numbers Shown In Circles.

Assessors Map
Book 589, Page 20
San Bernardino County

Sept. 1960

REVISED	
10 10 79	GH
1 13 80	GH
11 18 81	GH
6/7/93	CC
4/10/95	RR
1/31/77	EJS
5 31 79	GH

COUNTY OF SAN BERNARDINO 1853

SJ/2 Section 8 T1S R7E S.B.B.&M.

THIS MAP SHOULD BE USED FOR REFERENCE PURPOSES ONLY. NO LIABILITY IS ASSUMED FOR THE ACCURACY OF THE DATA SHOWN. PARCELS MAY NOT COMPLY WITH LOCAL SUBDIVISION OR BUILDING ORDINANCES.

Morongo Unified
Tax Rate Area
94012

589-21

Note—All Lots 5 Acres Unless Otherwise Shown.

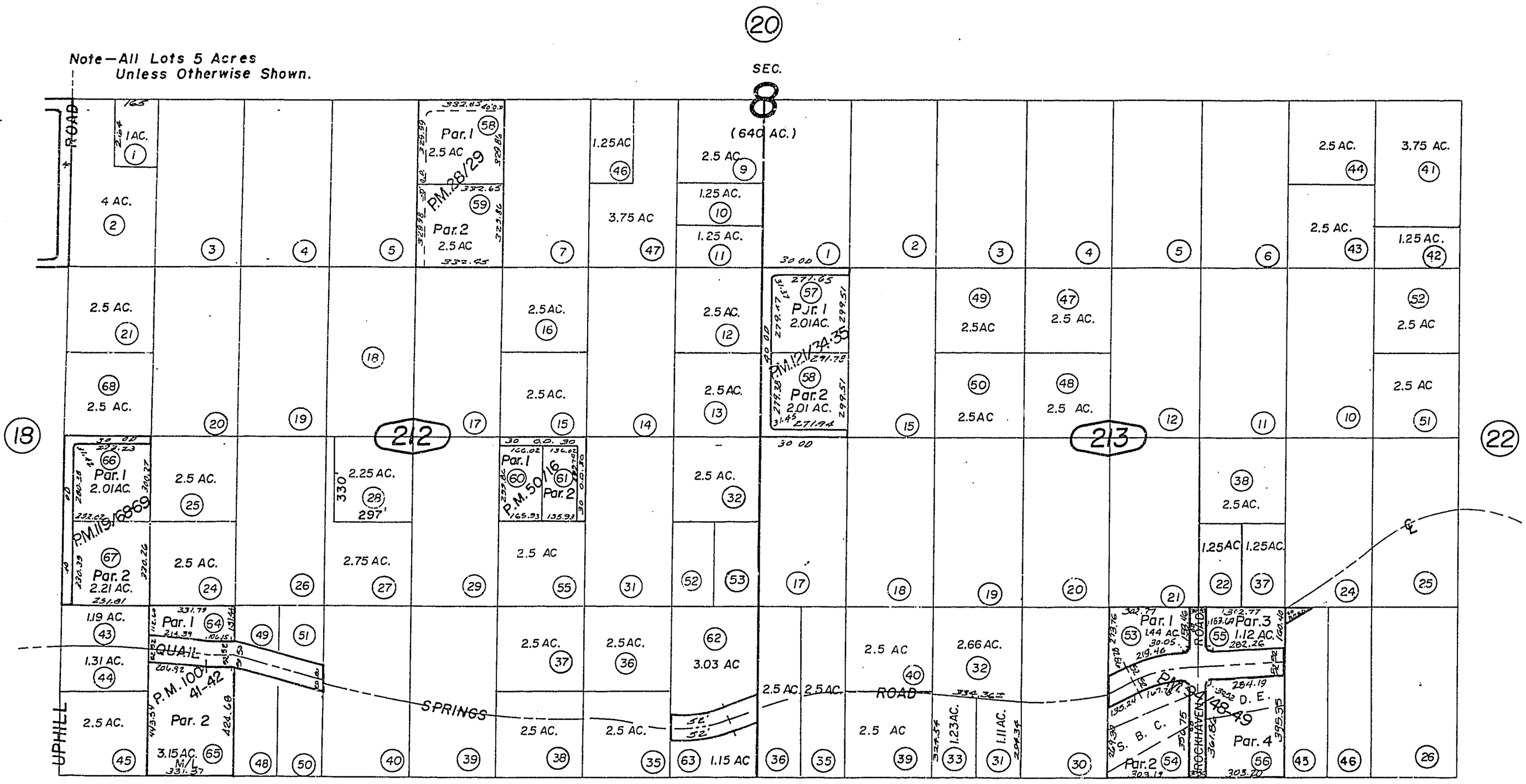

54 - 2.30 AC
1.31 AC.

56 - 2.61 AC.
1.66 AC.

Parcel Map No. 10724, P.M. 121/34-35
Parcel Map No. 10838, P.M. 119/68-69
Parcel Map No. 9154, P.M. 100/41-42
Parcel Map No. 8277, P.M. 94/48-49
Parcel Map No. 5417, P.M. 50/16
Parcel Map No. 2778, P.M. 28/29

Assessors Map
Book 589, Page 21
San Bernardino County

JAN 0 6 1999

REVISED	
10 25 88	KB
12/14/98	KP
7/24/85	N
12/6/85	NP
1 20 88	KB
6/1/76	RJM

Sept. 1960

Morongo Unified
Tax Rate Area
94102-9404

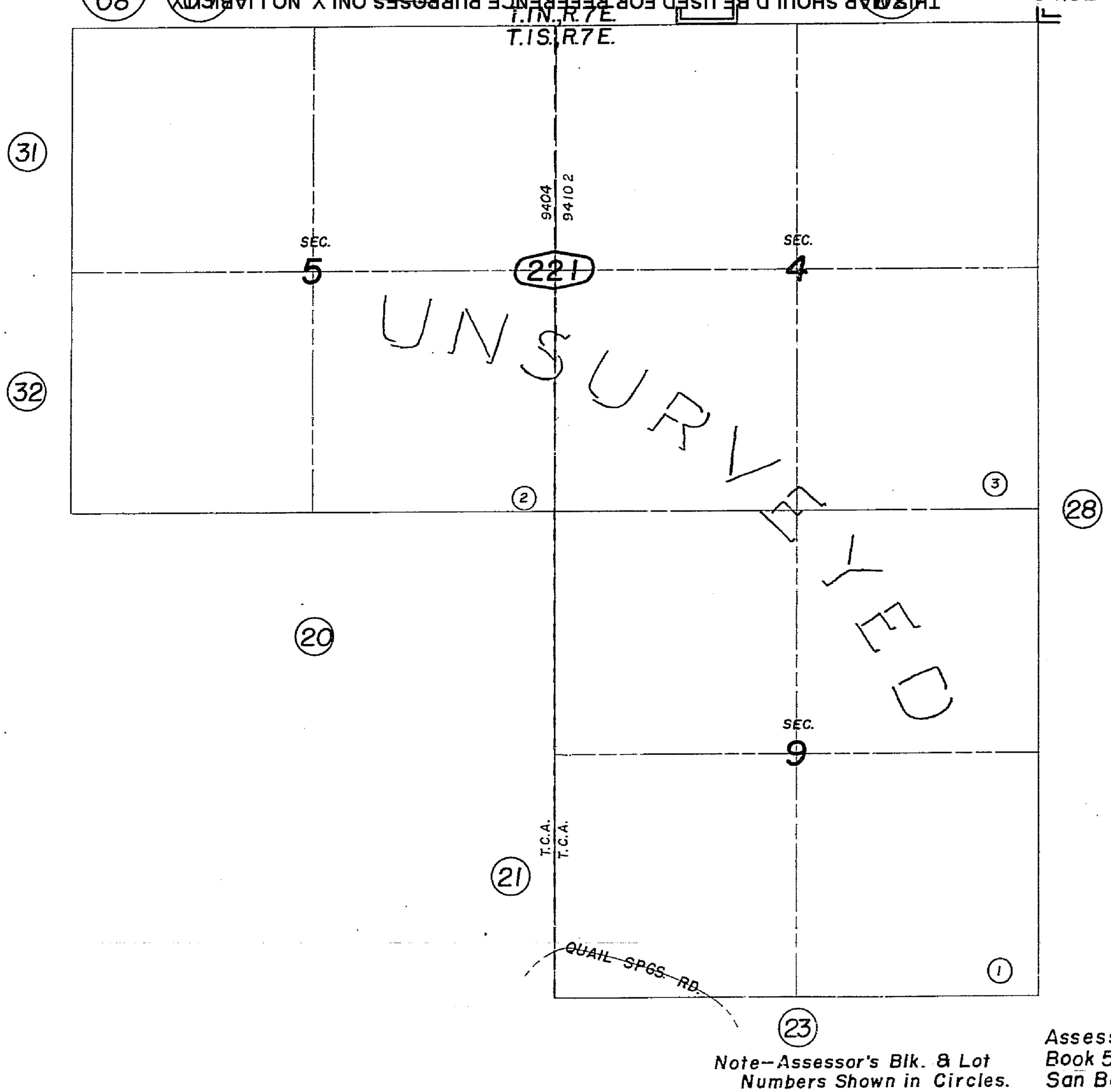

Note–Assessor's Blk. & Lot Numbers Shown in Circles.

Assessors Map
Book 589, Page 22
San Bernardino County

REVISED
1-16-68
6/15/93 GP

Sept. 1960

COUNTY OF SAN BERNARDINO 1853

Sec's 16, 17, 20 & 21 & Fractional Sec 19 & S 1/2 Fractional Sec 18

T.1S., R.7E. S.B.B.&M.

THIS MAP SHOULD BE USED FOR REFERENCE PURPOSES ONLY. NO LIABILITY IS ASSUMED FOR THE ACCURACY OF THE DATA SHOWN. IT MAY NOT COMPLY WITH LOCAL SUBDIVISION OR BUILDING ORDINANCES

(22) Morongo Unified Tax Rate Area 94102, 9412, 9413

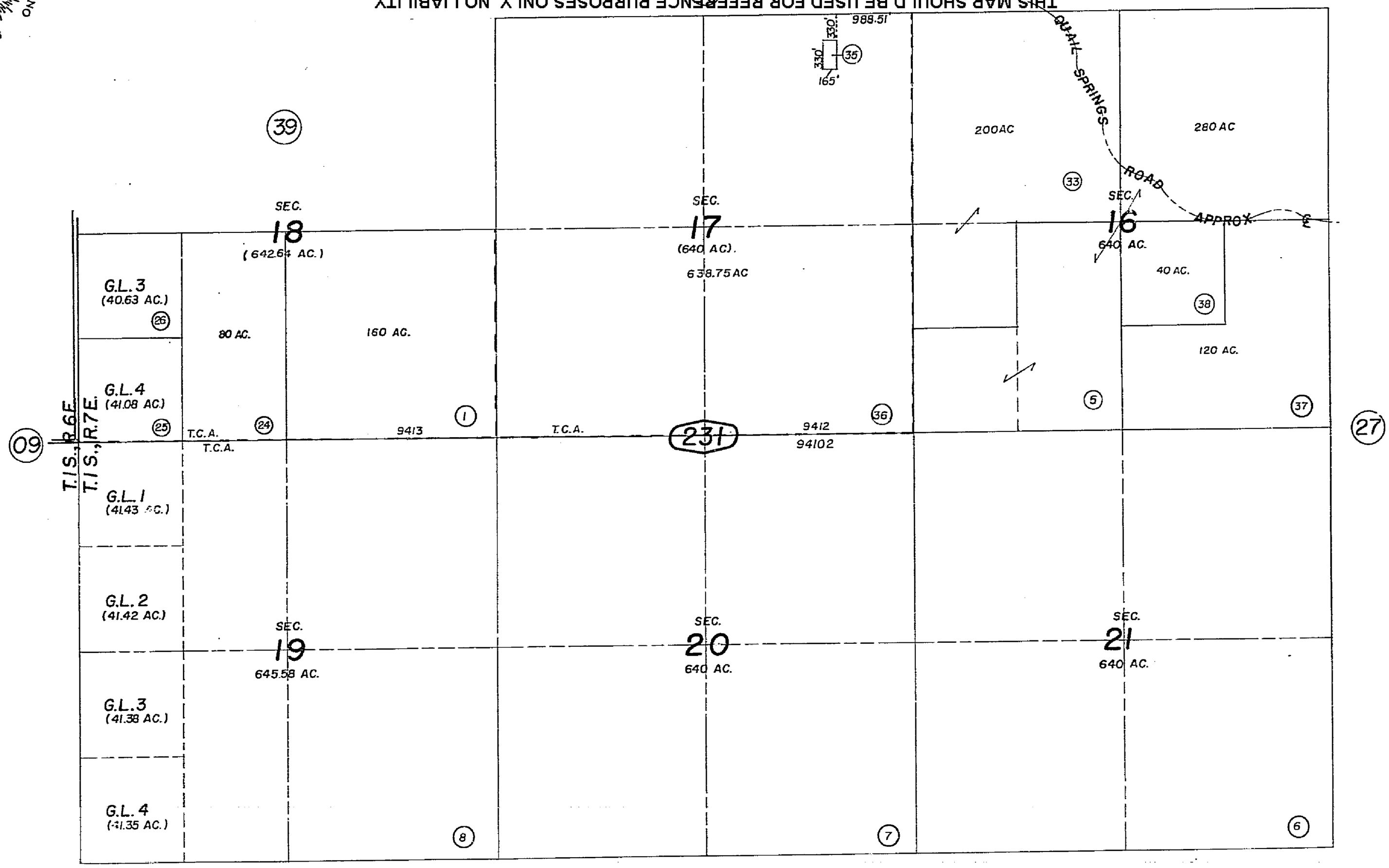

Note-Assessor's Blk. & Lot Numbers Shown in Circles.

Assessors Map
Book 589, Page 23
San Bernardino County

REVISED
1-16-58
3-12-69 E.B.
9 16 74 GH
6/15/93 GP

Sept. 1960

COUNTY OF SAN BERNARDINO 1853

Sec's 28,29, 32 & 33 & Fractional Sec's 30 & 31, T.1S., R.7E., S.B.B.& M.

Morongo Unified
Tax Rate Area
94102

589 - 24

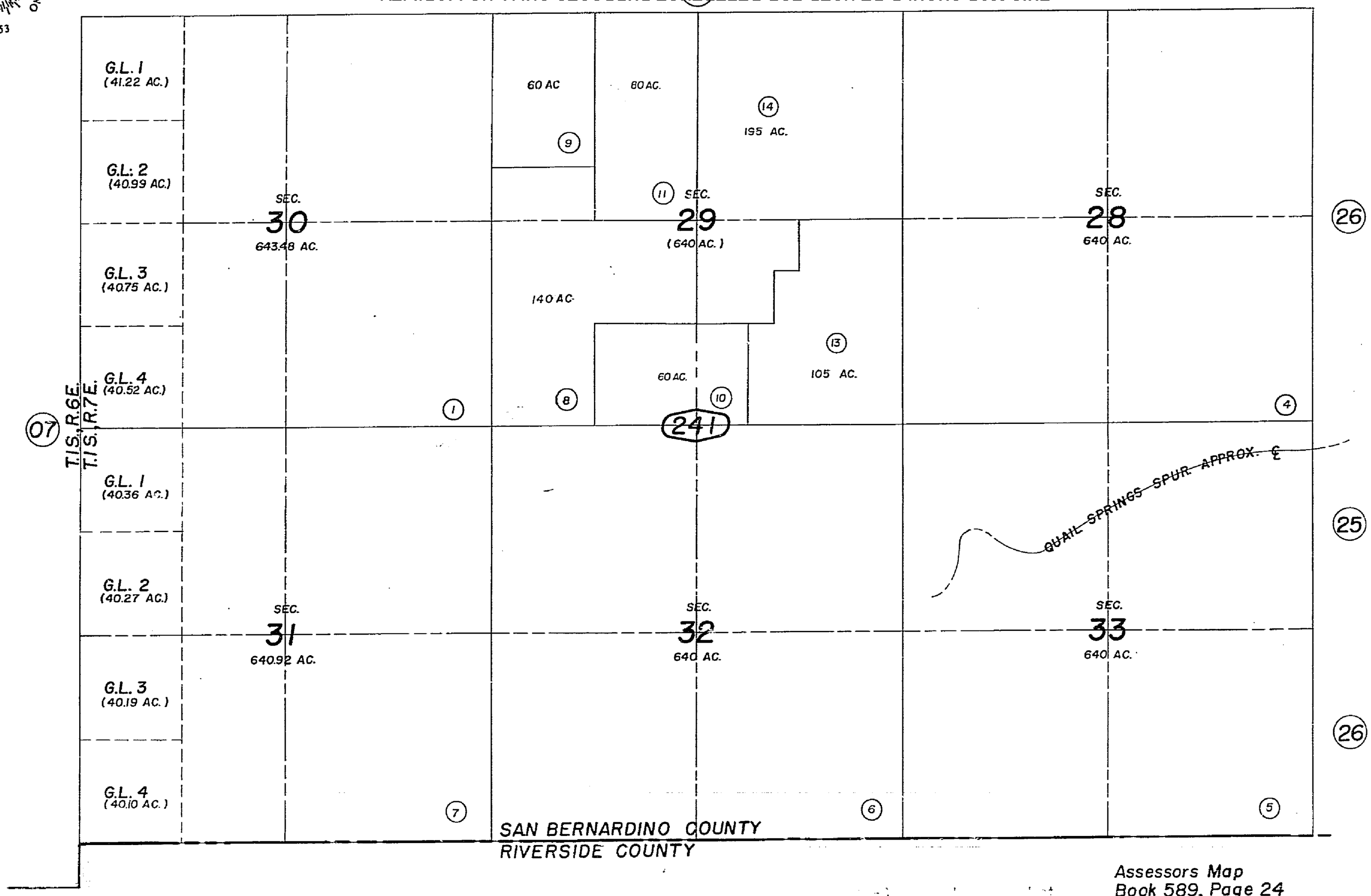

Assessors Map
Book 589, Page 24
San Bernardino County

REVISED
1-16-68
2-13-70 E.B.
6-3-70 G.O.
9 25 90 KS
6/15/93 GP

Sept. 1960

COUNTY OF SAN BERNARDINO
1853

THIS MAP SHOULD BE USED FOR REFERENCE PURPOSES ONLY. NO LIABILITY IS ASSUMED FOR THE ACCURACY OF THE DATA SHOWN. PARCELS MAY NOT COMPLY WITH LOCAL SUBDIVISION OR BUILDING ORDINANCES.

N1/2 Section 34, T1S, R7E, S.B.B.&M.

Morongo Unified
Tax Rate Area
94102

589-25

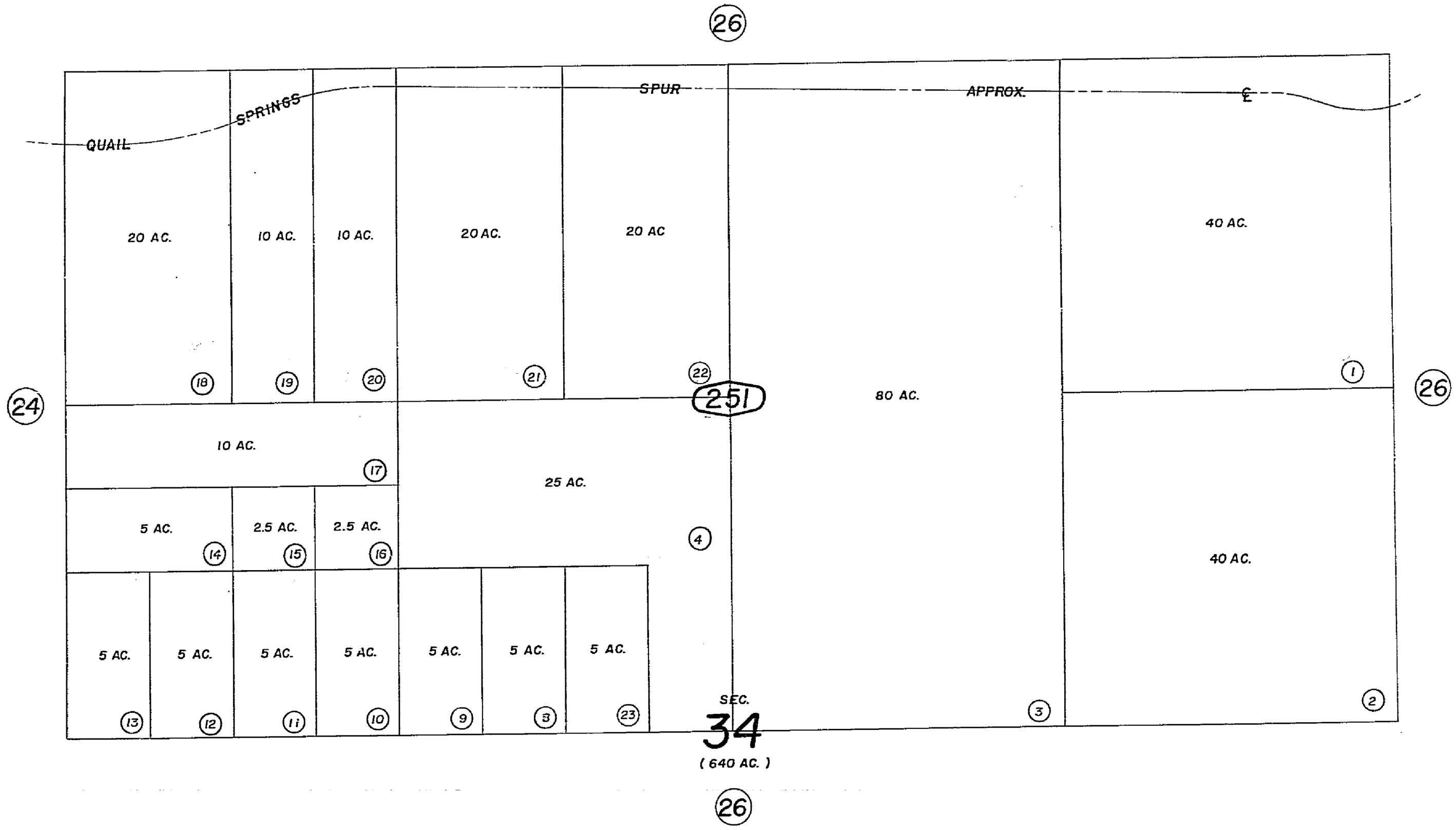

REVISED
1-16-69
6 25 75 GH
6/15/93 GP

Note-Assessor's Blk. & Lot Numbers Shown in Circles.

Assessors Map
Book 589, Page 25
San Bernardino County

Sept. 1960

Sec's 25, 26 27 35 & 36 & S1/2 Sec 34 T.1S. R.7E. S.B.B.&M.

Morongo Unified
Tax Rate Area
94102

589-26

THIS MAP SHOULD BE USED FOR REFERENCE PURPOSES ONLY. NO LIABILITY IS ASSUMED FOR THE ACCURACY OF THE DATA SHOWN. PARCELS MAY NOT COMPLY WITH LOCAL SUBDIVISION OR BUILDING ORDINANCES

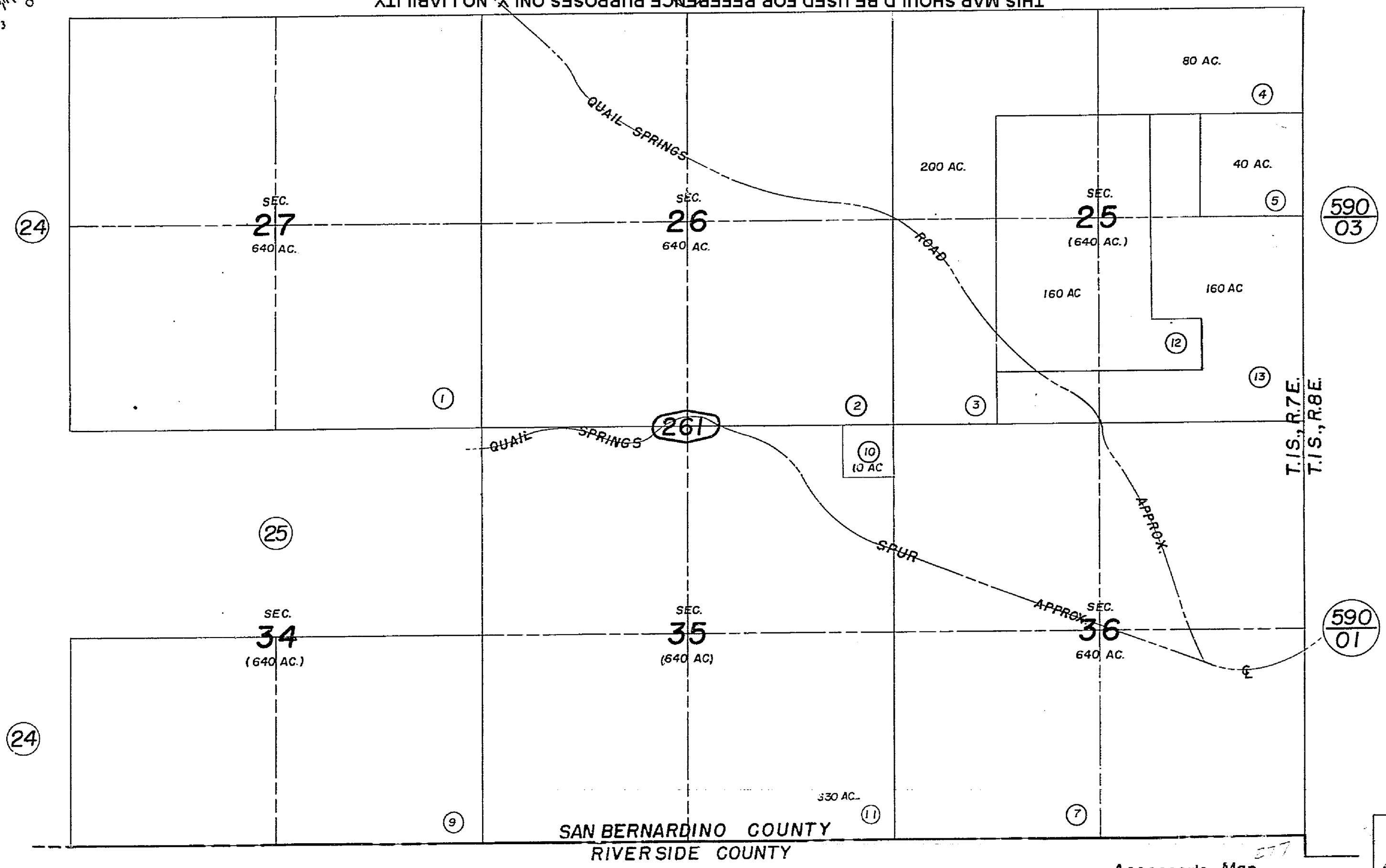

REVISED
1-16-68
9 25 90 KB
6/15/93 GP

Assessor's Map
Book 589, Page 26
San Bernardino County

Sept. 1950

Morongo Unified
Tax Rate Area
94102

Sections 13,14,15,22,23,24 T.1S.R.7E. S.B.B.&M.

THIS MAP SHOULD BE USED FOR REFERENCE PURPOSES ONLY. NO LIABILITY IS ASSUMED FOR THE ACCURACY OF THE DATA SHOWN. PARCELS MAY NOT COMPLY WITH LOCAL SUBDIVISION OR BUILDING ORDINANCES

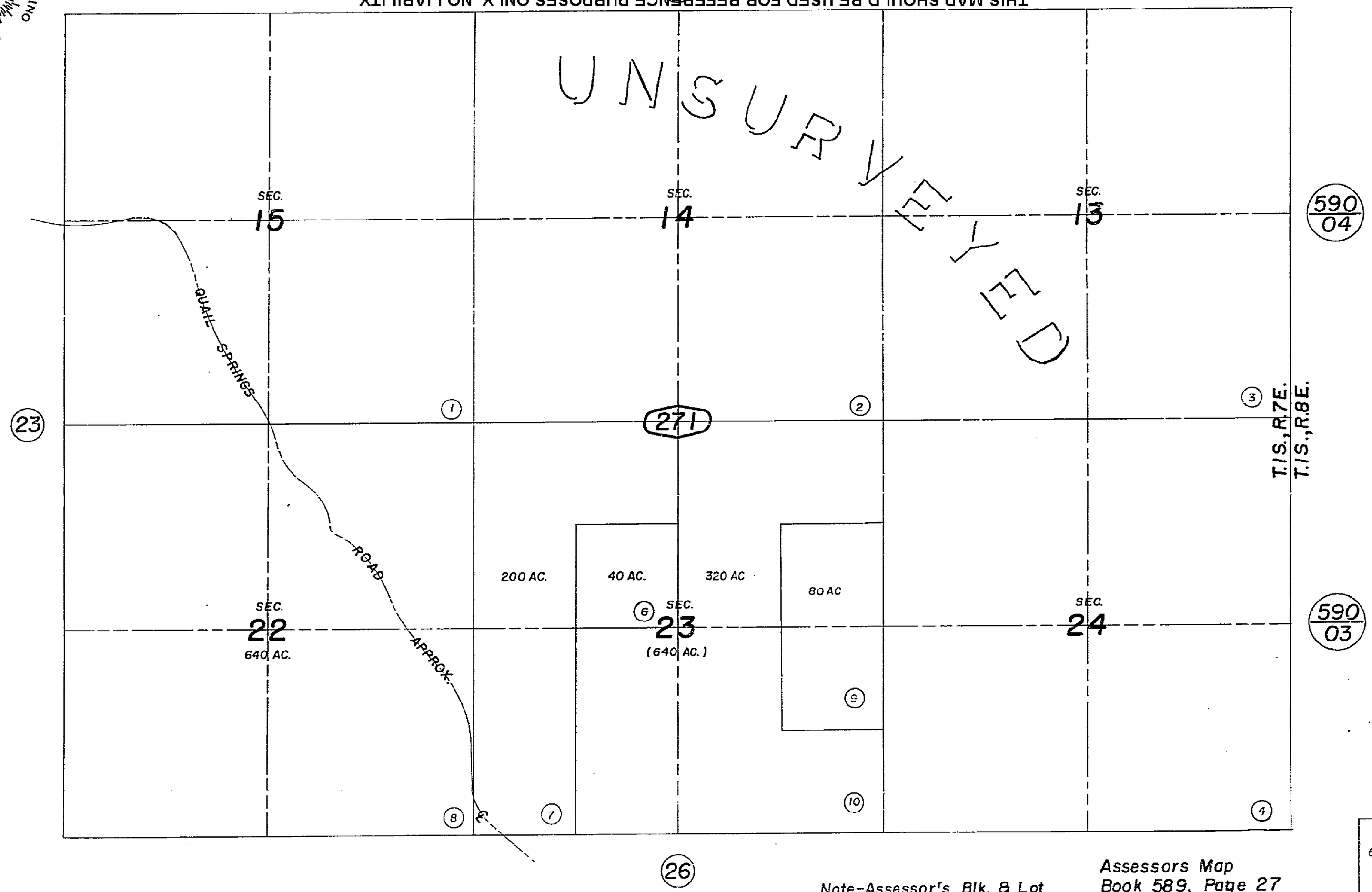

Note-Assessor's Blk. & Lot Numbers Shown in Circles.

Assessors Map
Book 589, Page 27
San Bernardino County

REVISED
1-16-68
6/15/93 GP

Sept. 1960

Morongo Unified
Tax Rate Area
94102

THIS MAP SHOULD BE USED FOR REFERENCE PURPOSES ONLY, NO LIABILITY IS ASSUMED FOR THE ACCURACY OF THE DATA SHOWN. PARCELS MAY NOT COMPLY WITH LOCAL SUBDIVISION OR BUILDING ORDINANCES.

Sections 1,2,3,10,11 & 12 T.1S.,R.7E. S.B.B.&M.

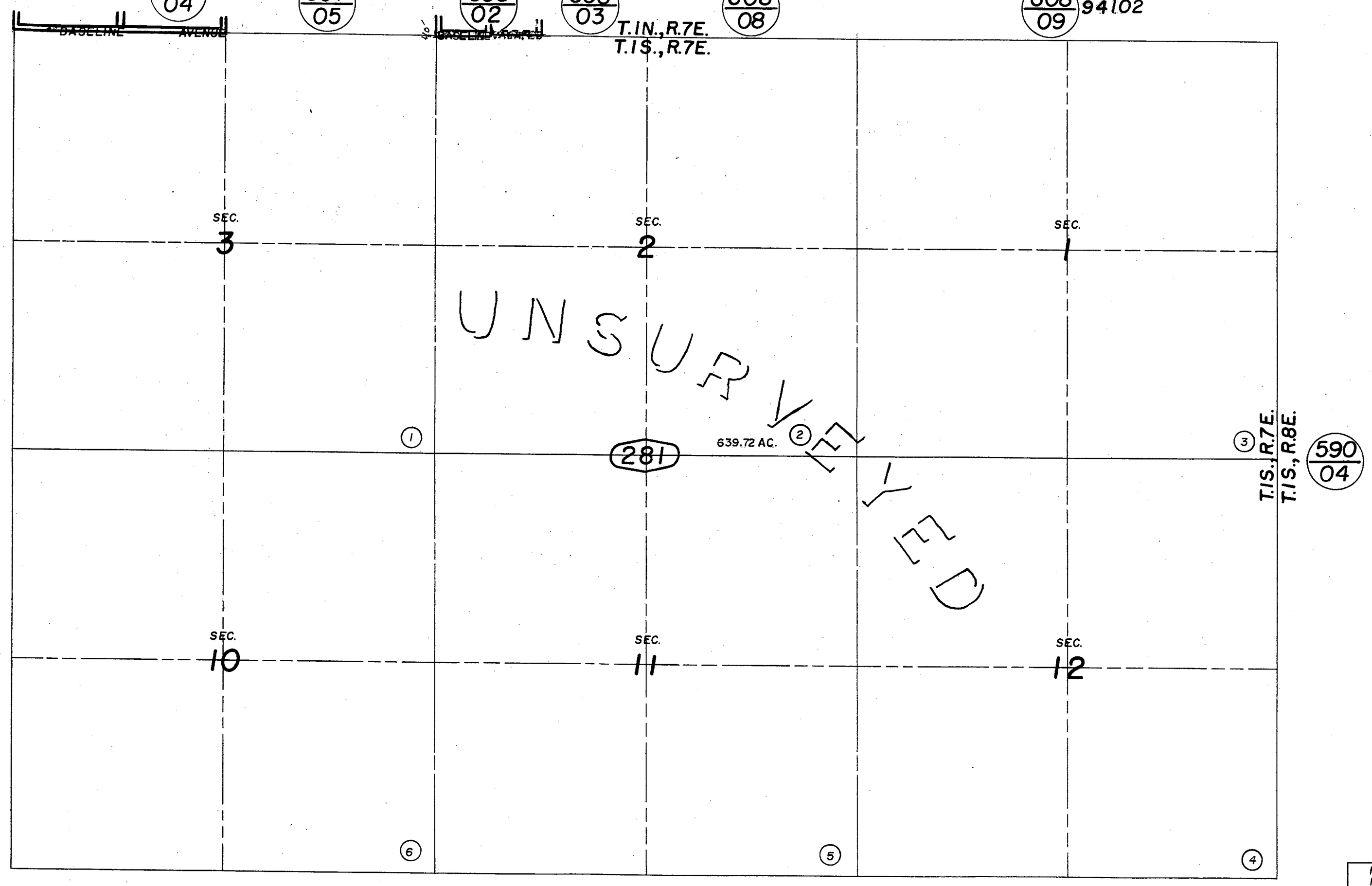

Note—Assessor's Blk. & Lot Numbers Shown in Circles.

Assessors Map
Book 589, Page 28
San Bernardino County

REVISED
1-16-68
6/15/93 GP
5/19/03 RLU

AUG 0 6 2003

Sept. 1960

COUNTY OF SAN BERNARDINO 1853

S1/2 Section 14, T1S, R6E, SBB&M

THIS MAP SHOULD BE USED FOR REFERENCE PURPOSES ONLY. NO LIABILITY IS ASSUMED FOR THE ACCURACY OF THE DATA SHOWN. PARCELS MAY NOT COMPLY WITH LOCAL SUBDIVISION OR BUILDING ORDINANCES.

Morongo Unified
Tax Code Area
9404

589-29

Note-All Lots 5 Acres
Unless Otherwise Shown.

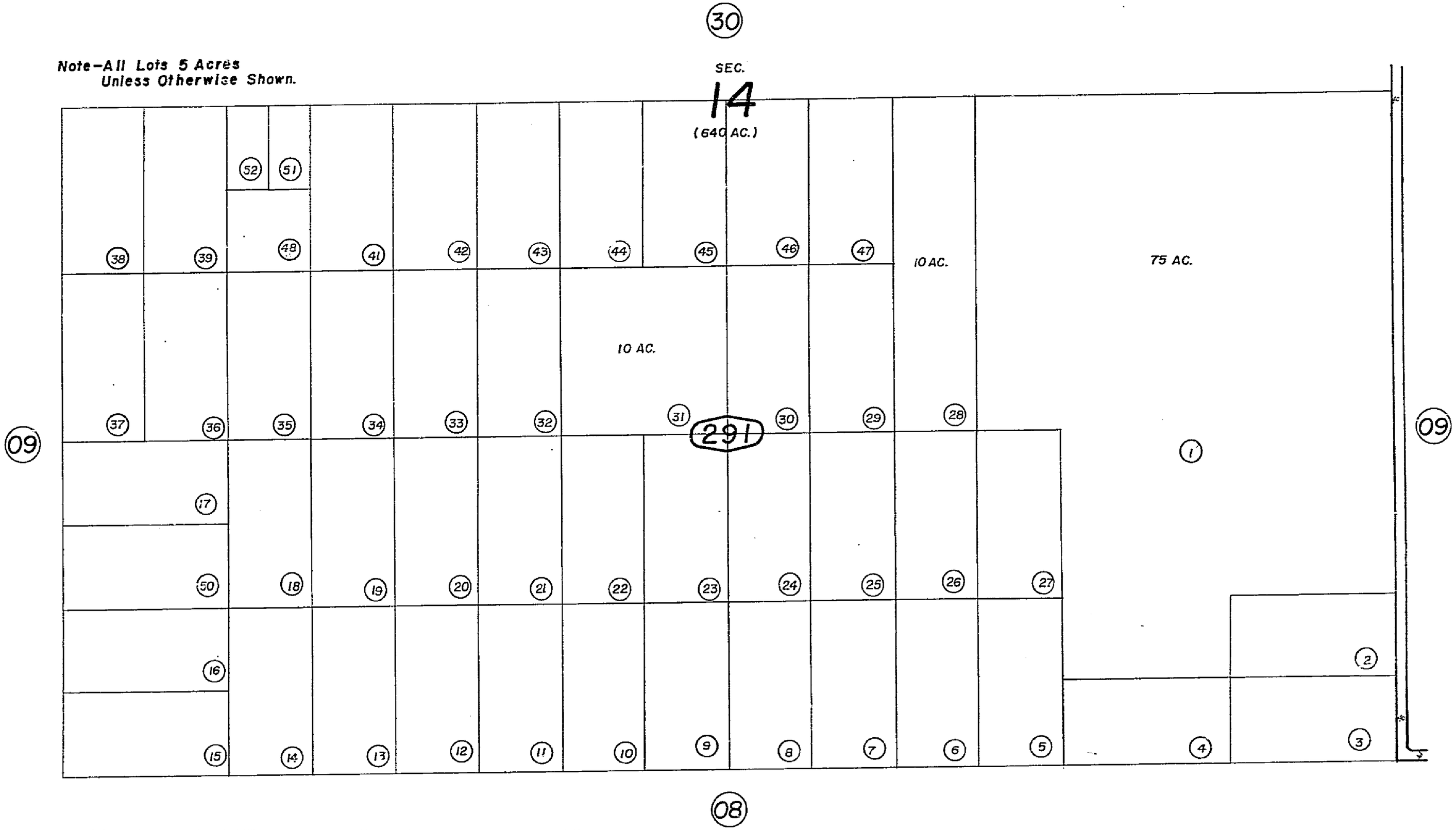

Note-Assessor's Blk. & Lot
Numbers Shown in Circles.

Assessors Map
Book 589, Page 29
San Bernardino County

REVISED
1-16-68
9 16 74 GH

Sept. 1960

Morongo Unified
Tax Code Area
9404

THIS MAP SHOULD BE USED FOR REFERENCE PURPOSES ONLY. NO LIABILITY IS ASSUMED FOR THE ACCURACY OF THE DATA SHOWN. PARCELS MAY NOT COMPLY WITH LOCAL SUBDIVISION OR BUILDING ORDINANCES.

N1/2, Section 14, T.1S., R.6E., S.B.B.&M.

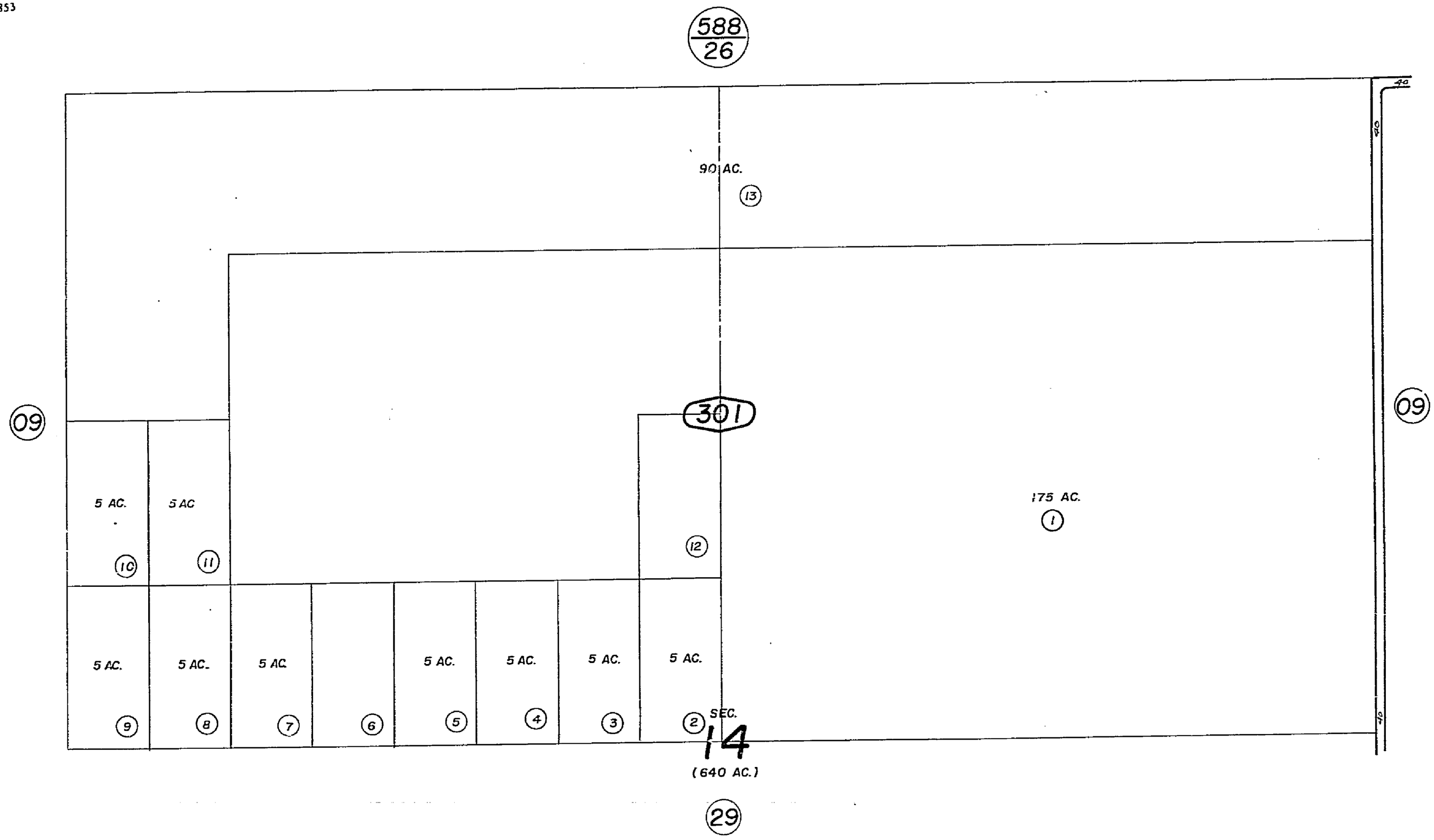

Note-Assessor's Blk. & Lot Numbers Shown in Circles.

Assessors Map
Book 589, Page 30
San Bernardino County

REVISED
1-16-68
9 16 74 GH

Sept. 1960

Morongo Unified
Tax Code Area
9404

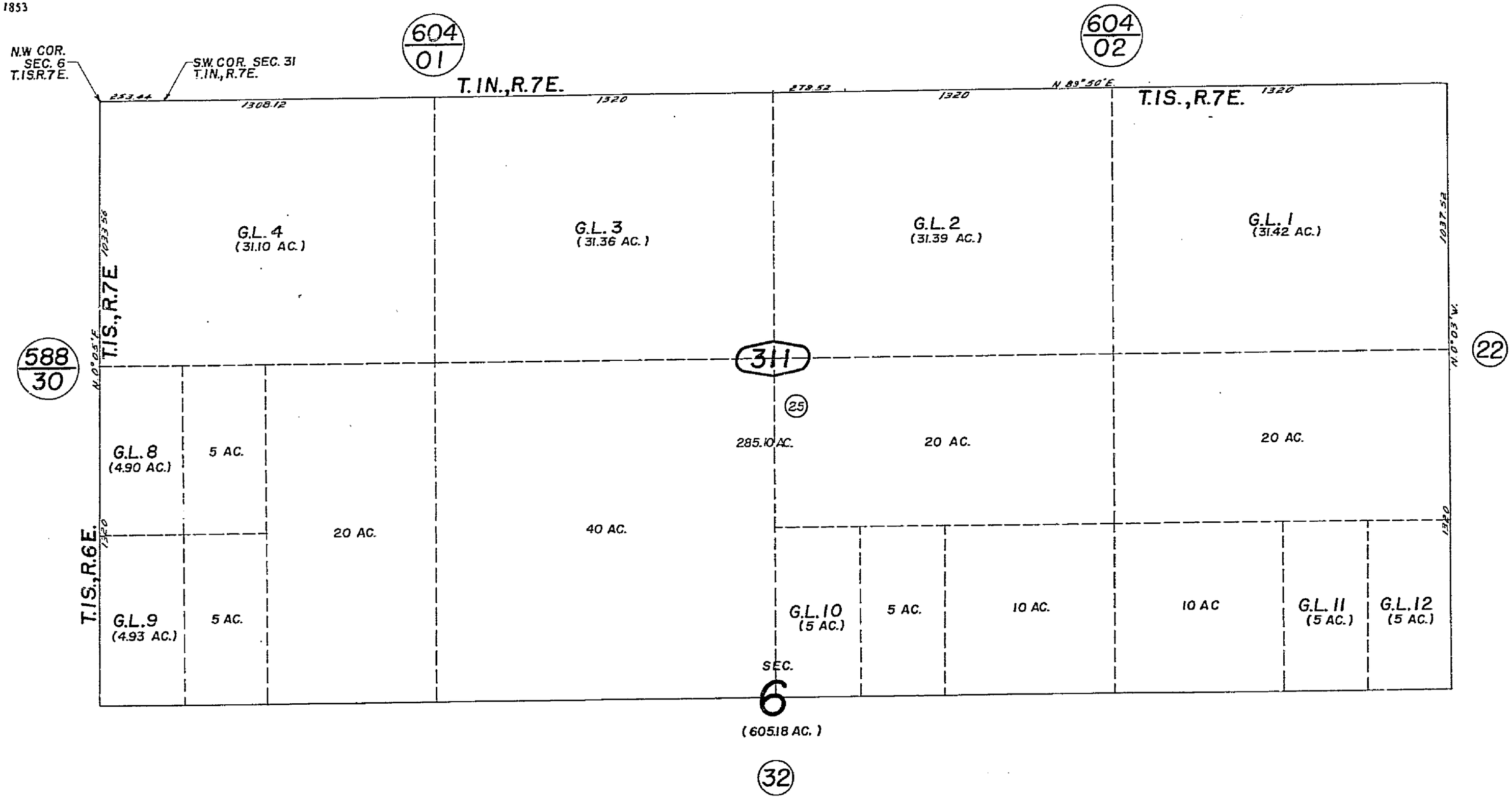

THIS MAP SHOULD BE USED FOR REFERENCE PURPOSES ONLY. NO LIABILITY IS ASSUMED FOR THE ACCURACY OF THE DATA SHOWN. PARCELS MAY NOT COINCIDE WITH LOCATIONS ON SUBDIVISION OR BUILDING ORDINANCES.

N.1/2 FRACTIONAL SECTION 6, T.1S., R.7E., S.B.B.&M.

REVISED 1-16-68

Note-Assessor's Blk. & Lot Numbers Shown in Circles.

Assessors Map
Book 589, Page 31
San Bernardino County

w.b. Sept. 1960

COUNTY OF SAN BERNARDINO
1853

S.1/2 Fractional Section 6, T.1S., R.7E., S.B.B.&M.

THIS MAP SHOULD BE USED FOR REFERENCE PURPOSES ONLY. NO LIABILITY IS ASSUMED FOR THE ACCURACY OF THE DATA SHOWN. PARCELS MAY NOT COMPLY WITH LOCAL SUBDIVISION OR BUILDING ORDINANCES.

Morongo Unified
Tax Code Area
9404

589-32

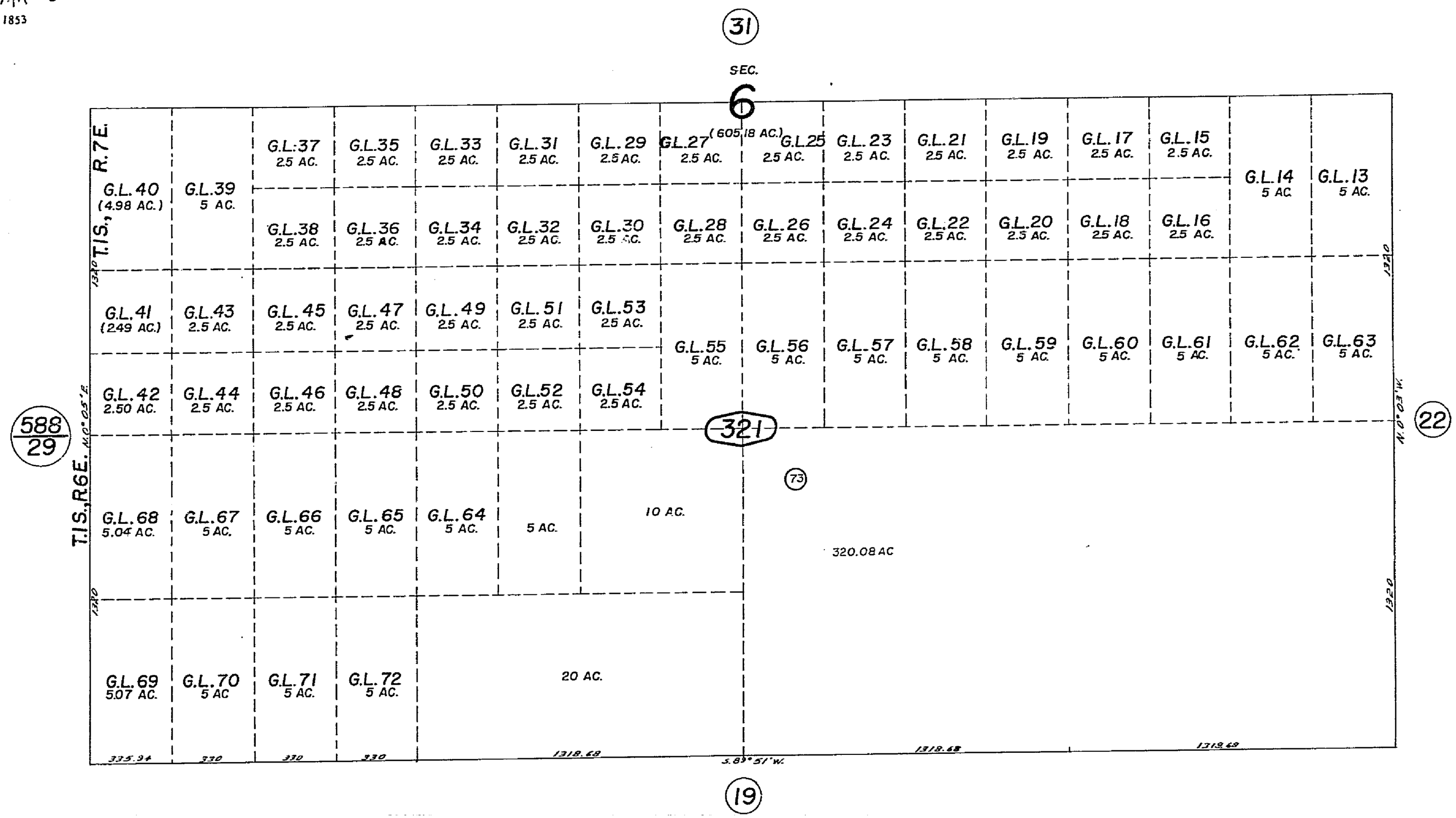

REVISED
1-16-68

Note—Assessor's Blk. & Lot Numbers Shown in Circles.

Assessors Map
Book 589, Page 32
San Bernardino County

Sept. 1960

Town of Yucca Valley
Tax Rate Area
23000

Por Sky Harbor Ranchos & Estates Unit No. 1

Tract No. 5891 M.B. 77/20-24

THIS MAP SHOULD BE USED FOR REFERENCE PURPOSES ONLY. NO LIABILITY IS ASSUMED FOR THE ACCURACY OF THE INFORMATION. PARCELS MAY NOT COMPLY WITH LOCAL SUBDIVISION OR BUILDING ORDINANCES

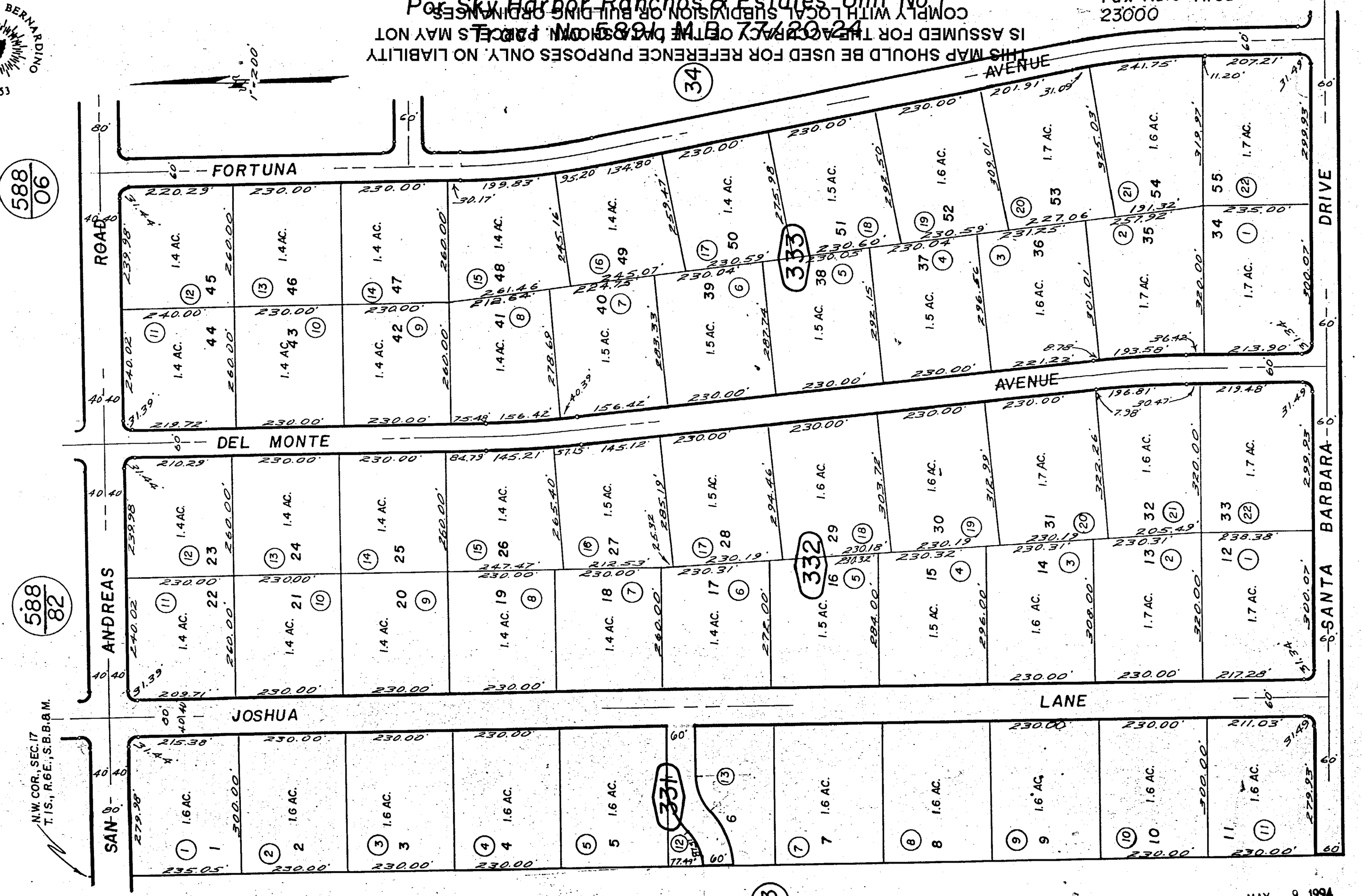

MAY 9 1994

Assessor's Map
Book 589, Page 33
San Bernardino County

Assessor's Block & Lot Numbers Shown in Circles

REVISED 1-16-68	
12 8 81	GH
8/1/85	NP
4/15/92	RM
6/21/94	RM

Mar 1961

COUNTY OF SAN BERNARDINO 1853

Por. Sky Harbor Ranchos & Estates Unit No. 1
Tract No. 5891 M.B. 77/20-24

Town of Yucca Valley
Tax Rate Area
23000

589 - 34

THIS MAP SHOULD BE USED FOR REFERENCE PURPOSES ONLY. NO LIABILITY IS ASSUMED FOR THE ACCURACY OF THE DATA SHOWN. PARCELS MAY NOT COMPLY WITH LOCAL SUBDIVISION OR BUILDING ORDINANCES

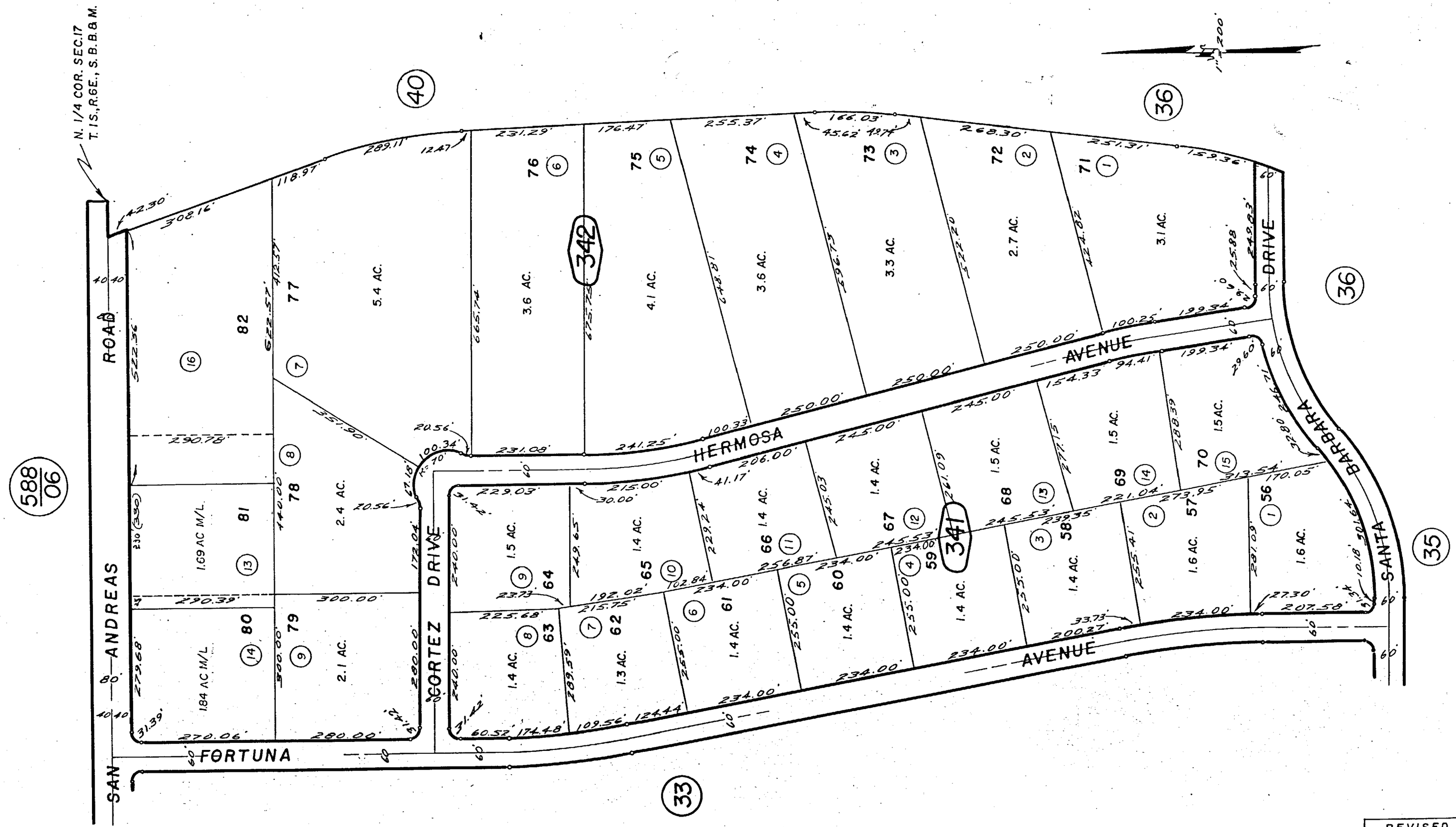

Mar 1961

MAY 9 1996

Note - Assessor's Blk. & Lot Numbers Shown in Circles

Assessor's Map
Book 589, Page 34
San Bernardino County

REVISED
1-16-68
4-5-68
9 10 81 GH
4/15/92 RM
6/21/94 RM

Town of Yucca Valley
Tax Rate Area
23000

Ptn. Tract No. 6065, Sky Harbor Ranchos & Estates Unit No. 5, M.B. 87/36-43

THIS MAP SHOULD BE USED FOR REFERENCE PURPOSES ONLY. NO LIABILITY IS ASSUMED FOR THE ACCURACY OF THE DATA SHOWN. PARCELS MAY NOT COMPLY WITH LOCAL SUBDIVISION OR BUILDING ORDINANCES.

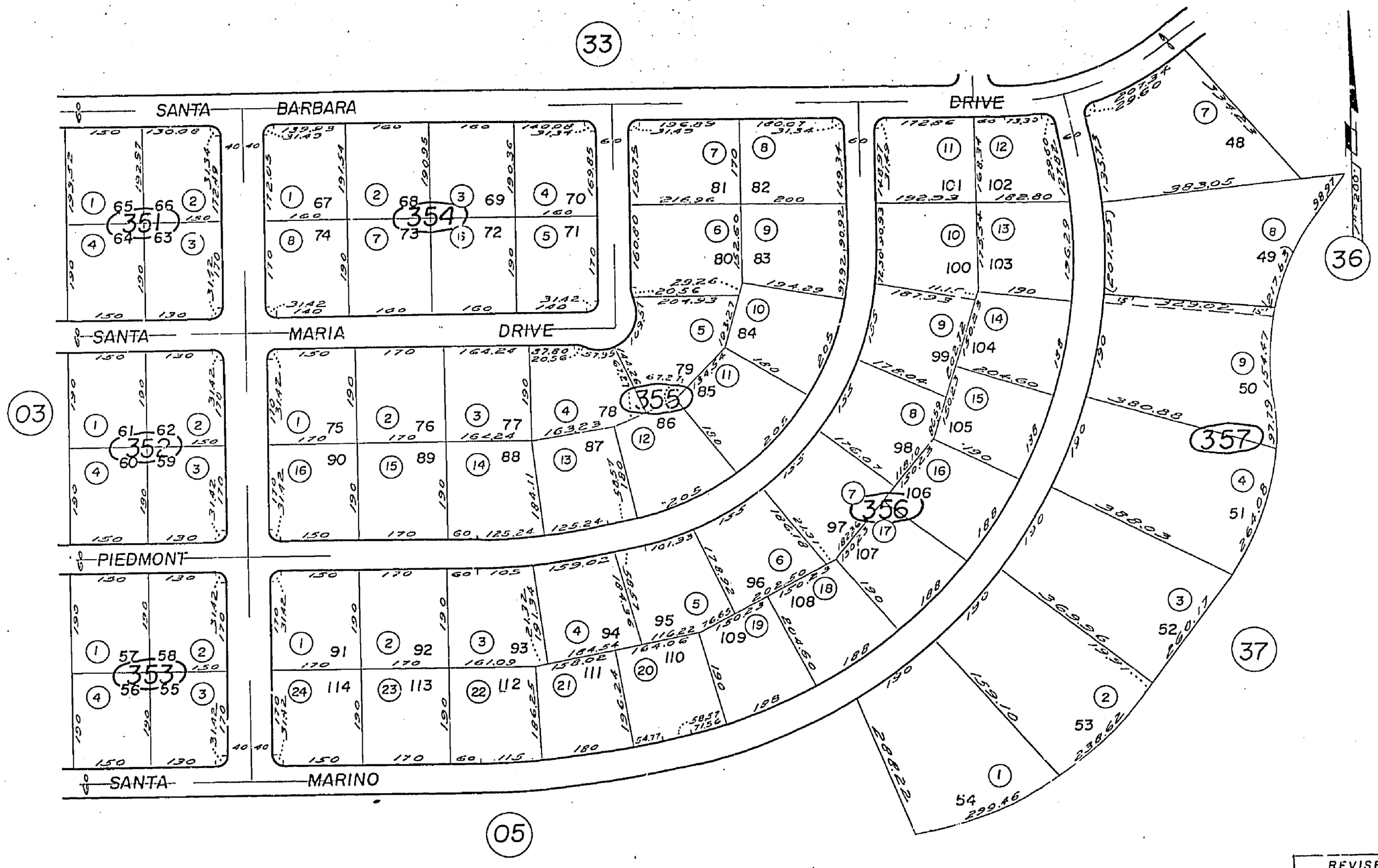

Sept. 1961

Note-Assessor's Blk. & Lot
Numbers Shown in Circles

OCT 11 1994

Assessor's Map
Book 589, Page 35
San Bernardino County

REVISED
1-16-68
7/12/85 NP
4/15/92 RM
6/21/94 RM
8/29/94 RM

Ptn. Tract No. 6066, Sky Harbor Ranchos & Estates, Unit No. 3, M.B. 81/36-43

Town of Yucca Valley
Tax Rate Area
23000

589-36

COUNTY OF SAN BERNARDINO 1853

THIS MAP SHOULD BE USED FOR REFERENCE PURPOSES ONLY. NO LIABILITY IS ASSUMED FOR THE ACCURACY OF THE DATA SHOWN. PARCELS MAY NOT COMPLY WITH LOCAL SUBDIVISION OR BUILDING ORDINANCES.

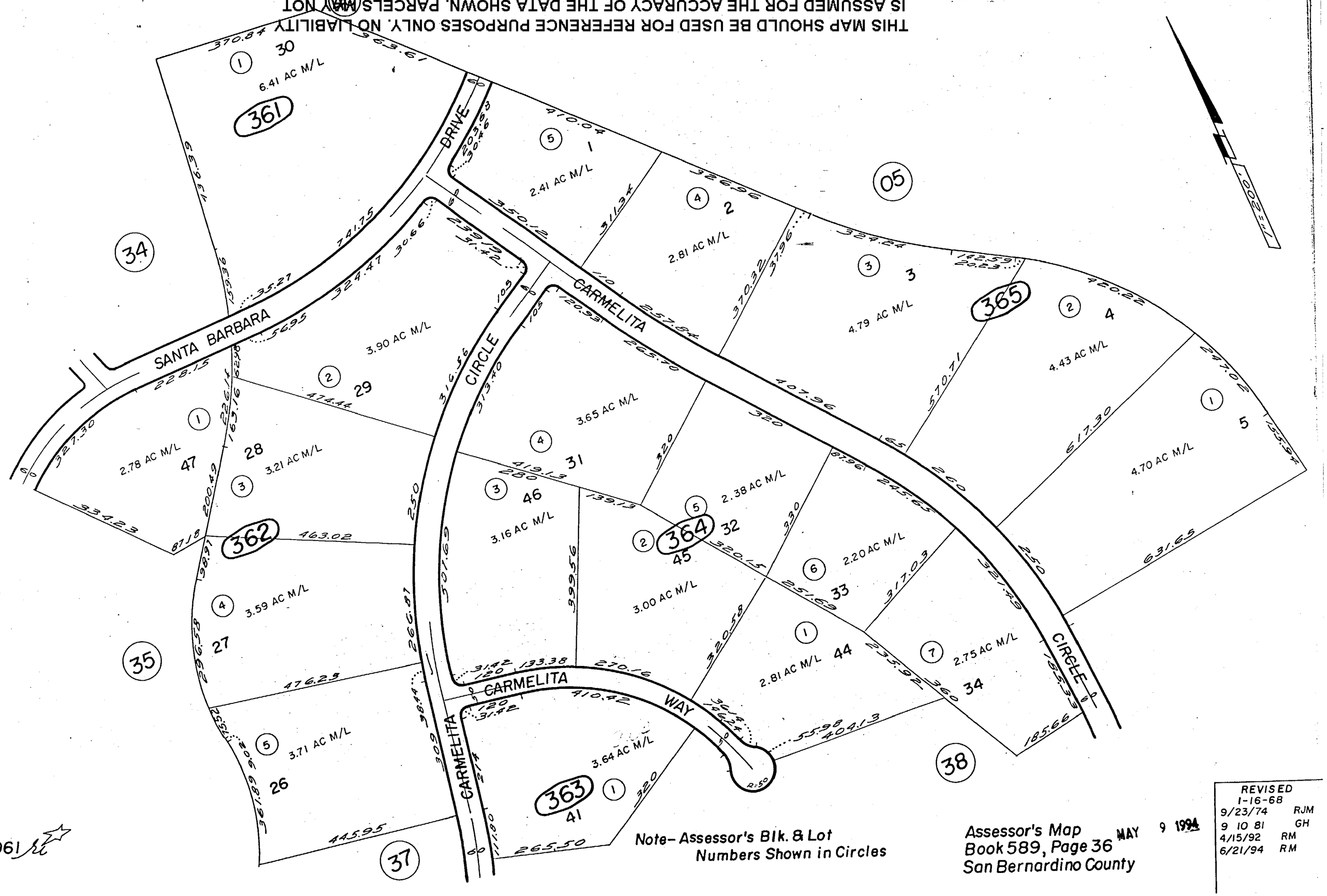

Sept. 1961

Note- Assessor's Blk. & Lot Numbers Shown in Circles

Assessor's Map
Book 589, Page 36
San Bernardino County

MAY 9 1994

REVISED
1-16-68
9/23/74 RJM
9 10 81 GH
4/15/92 RM
6/21/94 RM

COUNTY OF SAN BERNARDINO 1853

Ptn. Tract No.6066, Sky Harbor Ranchos & Estates, Unit No.3, M.B.81/36-43

Town of Yucca Valley
Tax Rate Area
23000

589-37

THIS MAP SHOULD BE USED FOR REFERENCE PURPOSES ONLY. NO LIABILITY IS ASSUMED FOR THE ACCURACY OF THE DATA SHOWN. PARCELS MAY NOT COMPLY WITH LOCAL SUBDIVISION OR BUILDING ORDINANCES.

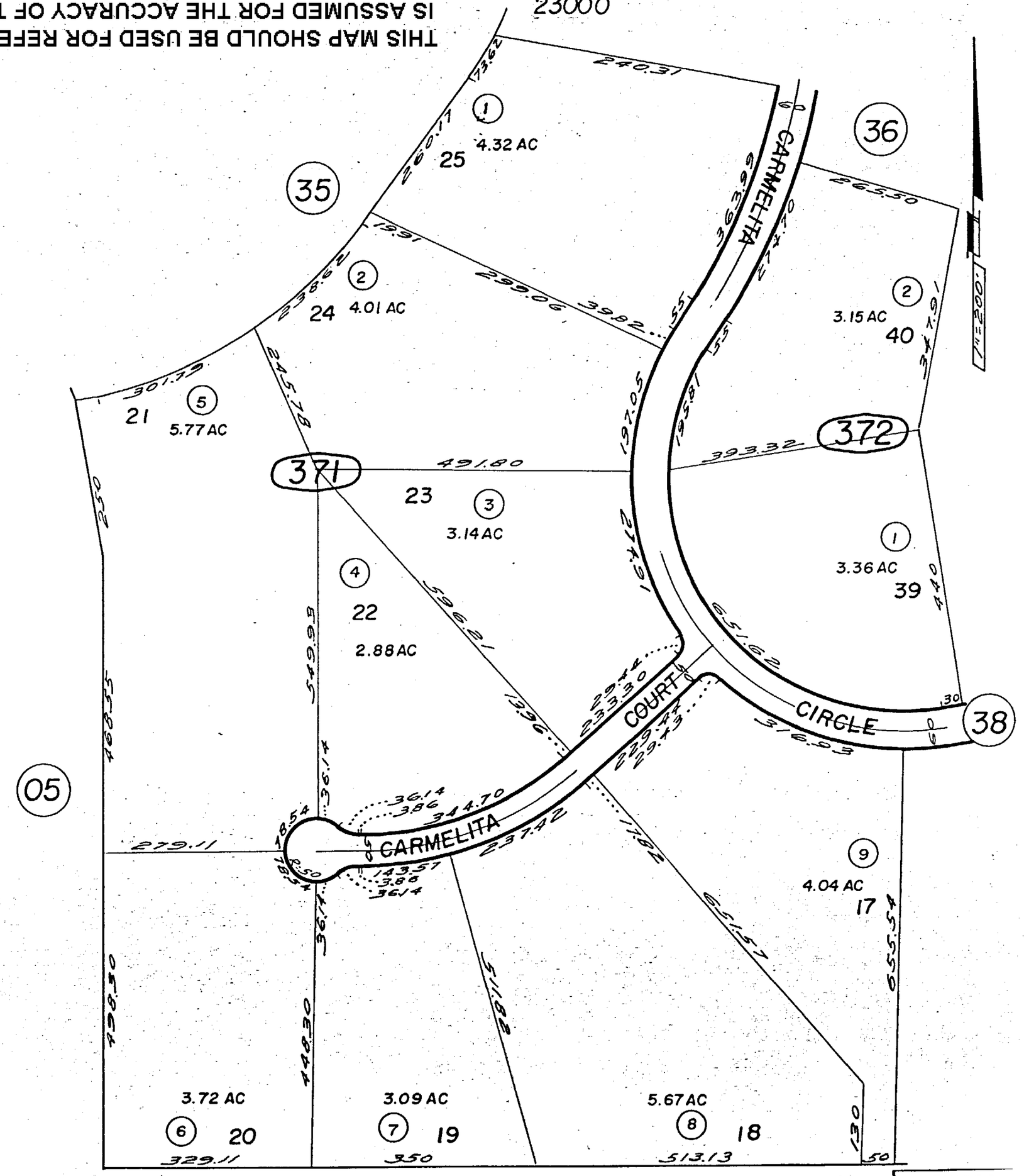

Sept. 1961

05 Assessor's Map
Book 589, Page 37
San Bernardino County

MAY 9 1994

REVISED
1-16-68
4/15/92 RM
6/21/94 RM.

COUNTY OF SAN BERNARDINO 1853

Ptn. Tract No. 6066, Sky Harbor Ranchos & Estates, Unit No. 3, M.B. 81/36-43

Town of Yucca Valley
Tax Rate Area
23000

589-38

THIS MAP SHOULD BE USED FOR REFERENCE PURPOSES ONLY. NO LIABILITY IS ASSUMED FOR THE ACCURACY OF THE DATA SHOWN. PARCELS MAY NOT COMPLY WITH LOCAL SUBDIVISION OR BUILDING ORDINANCES.

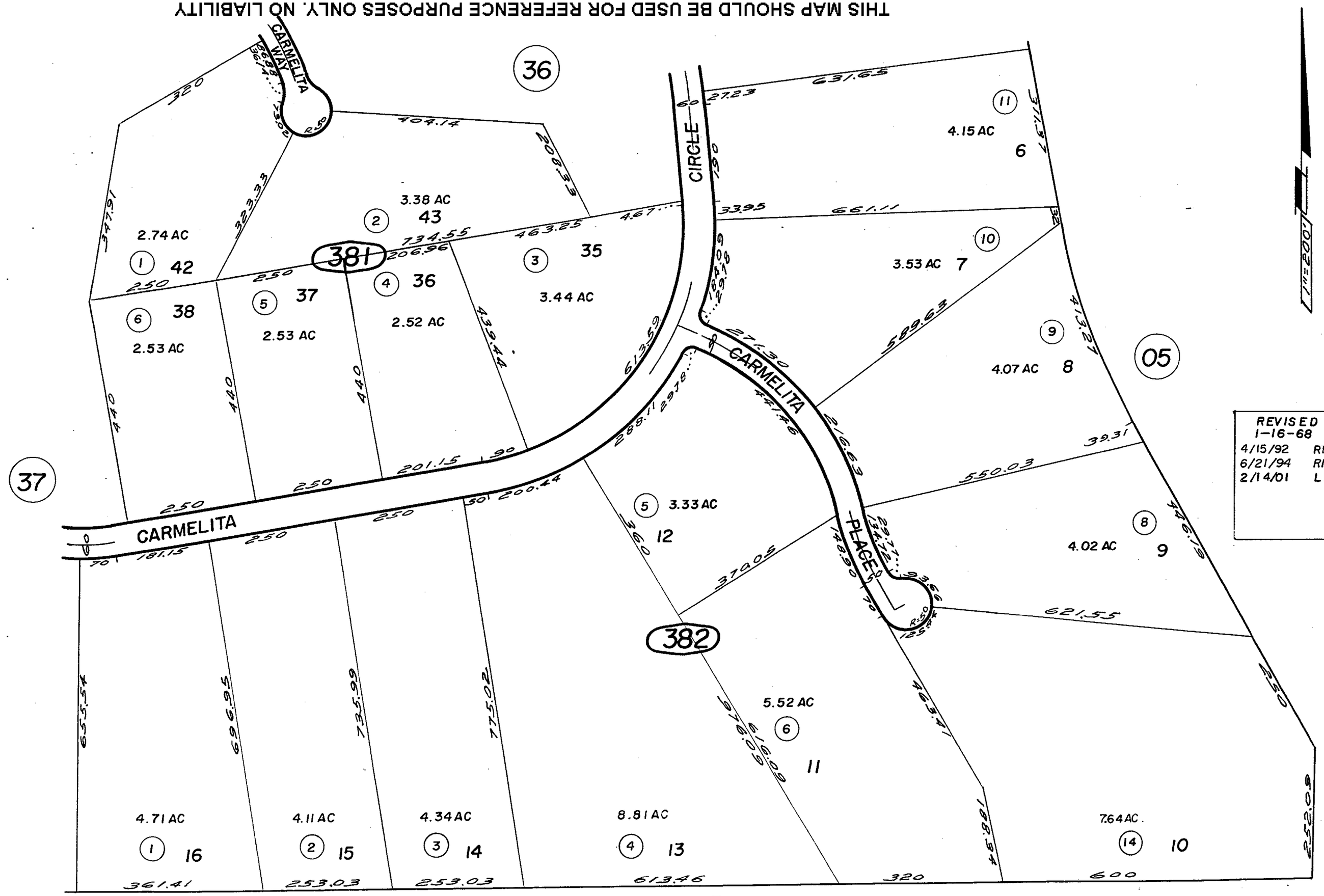

REVISED 1-16-68
4/15/92 RM
6/21/94 RM
2/14/01 LH

Sept. 1961

Note-Assessor's Blk. & Lot Numbers Shown in Circles

APR 06 2001

Assessor's Map
Book 589, Page 38
San Bernardino County

COUNTY OF SAN BERNARDINO
1853

N 1/2 Fractional Sec 18 T.1S. R.7E. S.B.B.&M.

THIS MAP SHOULD BE USED FOR REFERENCE PURPOSES ONLY. NO LIABILITY IS ASSUMED FOR THE ACCURACY OF THE DATA SHOWN. PARCELS MAY NOT COMPLY WITH LOCAL SUBDIVISION OR BUILDING ORDINANCES.

Morongo Unified
Tax Code Area
94012, 94013

589 – 39

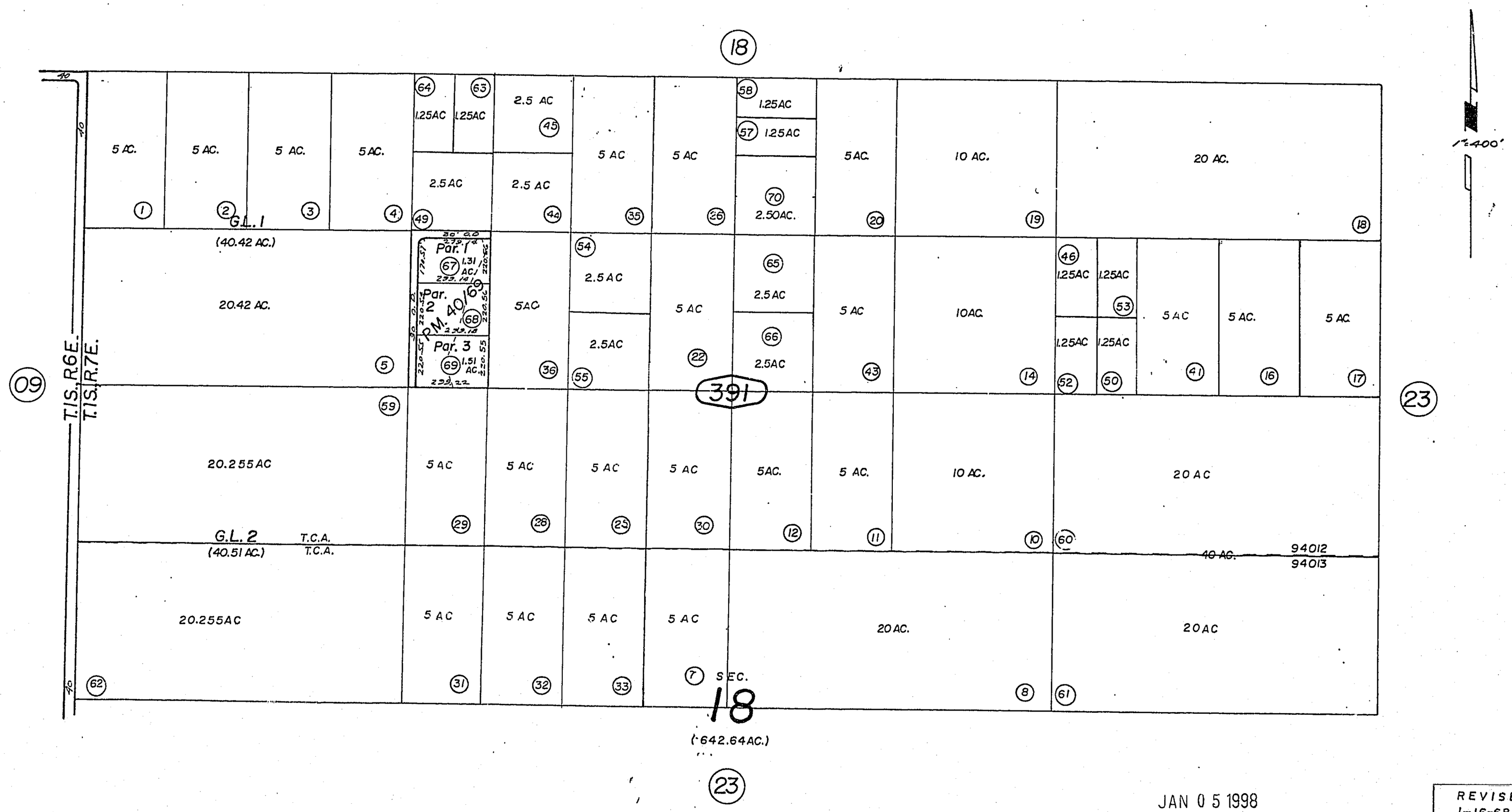

Aug. 1962

Parcel Map No. 4384, P.M. 40/69

Note – Assessor's Blk. & Lot Numbers Shown in Circles

JAN 0 5 1998

Assessor's Map
Book 589, Page 39
San Bernardino County

REVISED
1-16-68
2/23/72 RMB
9 16 74 GH
8 23 78 GH
12/1/97 AGS