SHEET 1 OF 2 SHEETS

INDEX MAP BOOK 591 MORONGO UNIFIED

THIS MAP SHOULD BE USED FOR REFERENCE PURPOSES ONLY. NO LIABILITY IS ASSUMED FOR THE ACCURACY OF THE DATA SHOWN. PARCELS MAY NOT COMPLY WITH LOCAL SUBDIVISION OR BUILDING ORDINANCES.

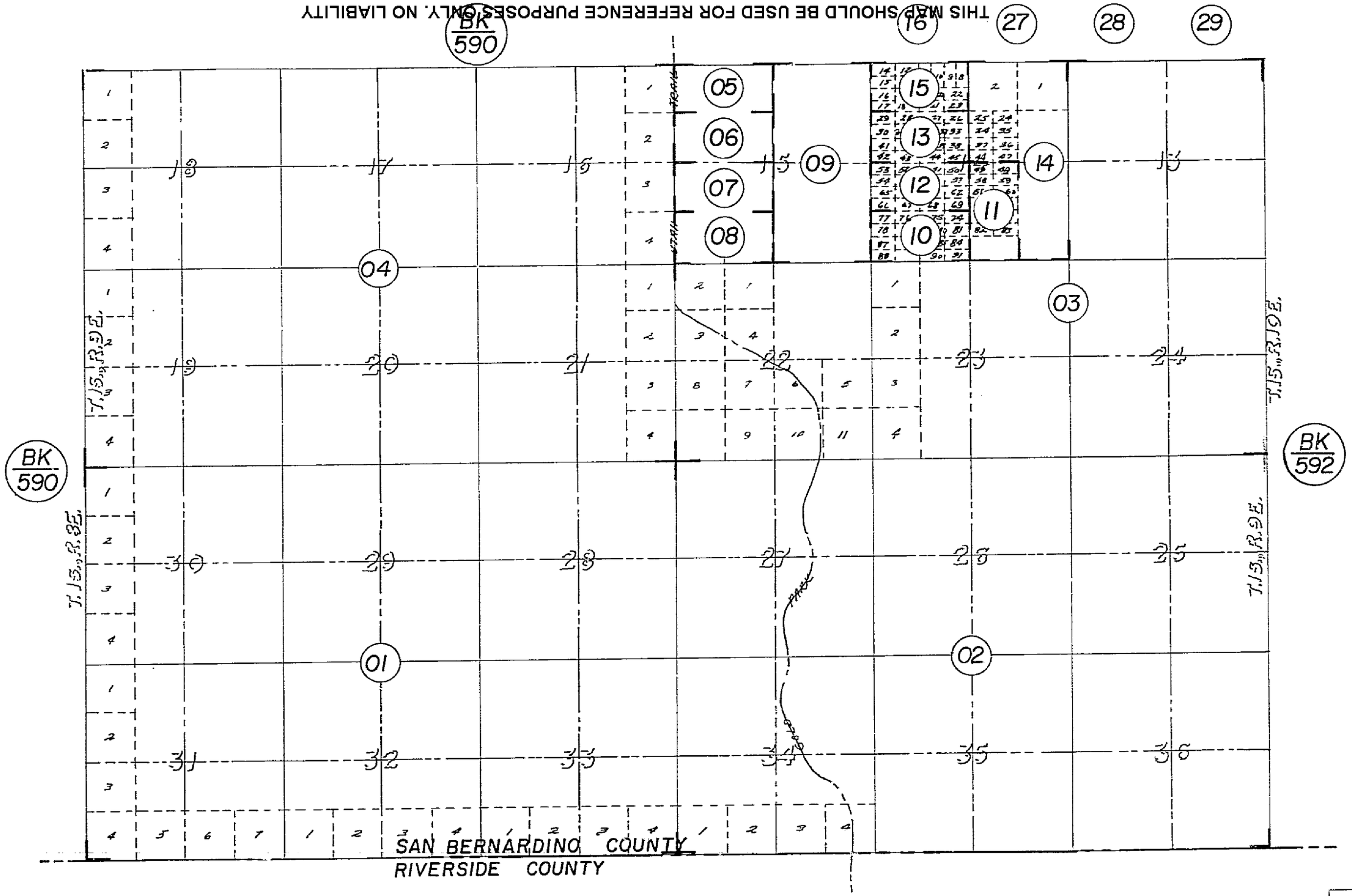

5/24/88 RM

Assessor's Index
Book 591
San Bernardino County

MAR 1971

INDEX MAP BOOK 591

TWENTYNINE PALMS

THIS MAP SHOULD BE USED FOR REFERENCE PURPOSES ONLY. NO LIABILITY IS ASSUMED FOR THE ACCURACY OF THE DATA SHOWN. PARCELS MAY NOT COINCIDE WITH LOCAL SUBDIVISION OR BUILDING ORDINANCES.

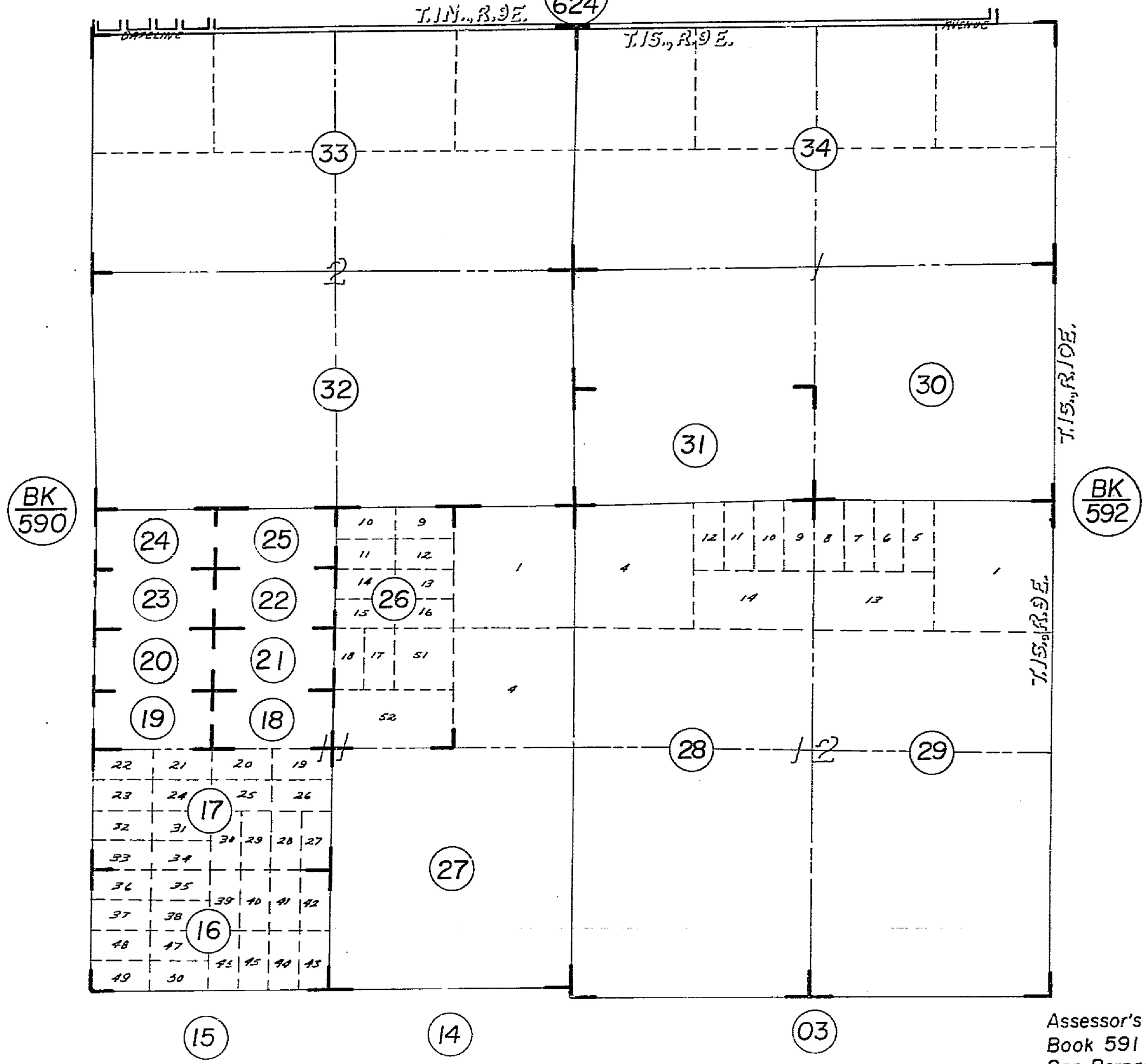

Assessor's Index
Book 591
San Bernardino County

1" = 1200'

REVISED
5/24/88 RM

MAR 1971

COUNTY OF SAN BERNARDINO 1853

Sec. 28 & 29, T.1S., R.9E., S.B.B.& M.

Morongo Unified Tax Rate Area 9401

591-01

THIS MAP SHOULD BE USED FOR REFERENCE PURPOSES ONLY. NO LIABILITY IS ASSUMED FOR THE ACCURACY OF THE DATA SHOWN. PARCELS MAY NOT COINCIDE WITH CURRENT SUBDIVISION STREET LINE ORIENTATIONS.

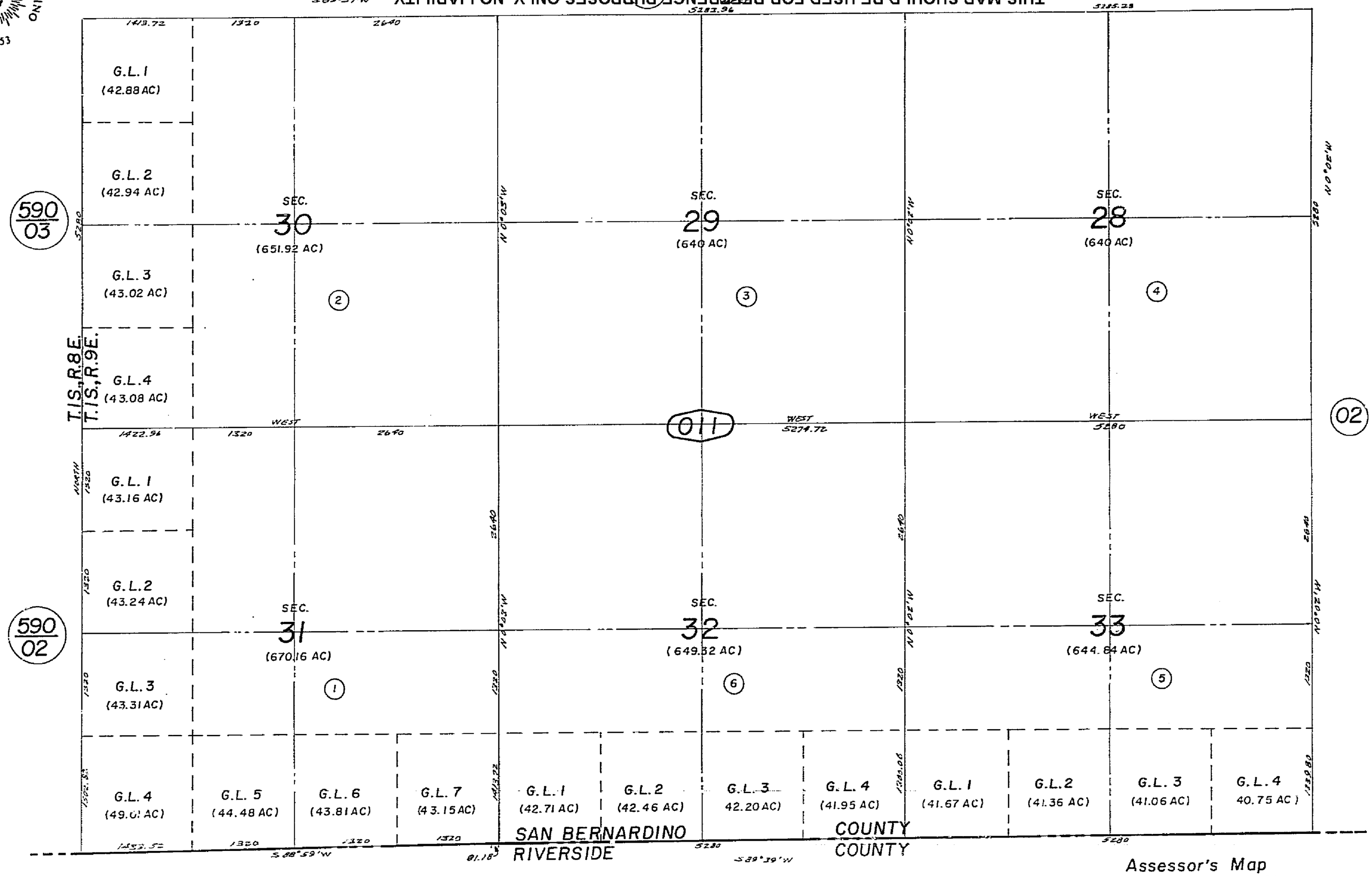

REVISED

Assessor's Map
Page 591, Page 01
San Bernardino County

APRIL 1972

Sec's. 25,26,27,35,& 36 & Fractional Sec 34 T.1S. R.9E. S.B.B.&M.

Morongo Unified
Tax Rate Area
9401

591-02

COUNTY OF SAN BERNARDINO 1853

THIS MAP SHOULD BE USED FOR REFERENCE PURPOSES ONLY. NO LIABILITY IS ASSUMED FOR THE ACCURACY OF THE DATA SHOWN. PARCELS MAY NOT COMPLY WITH LOCAL SUBDIVISION OR BUILDING ORDINANCES

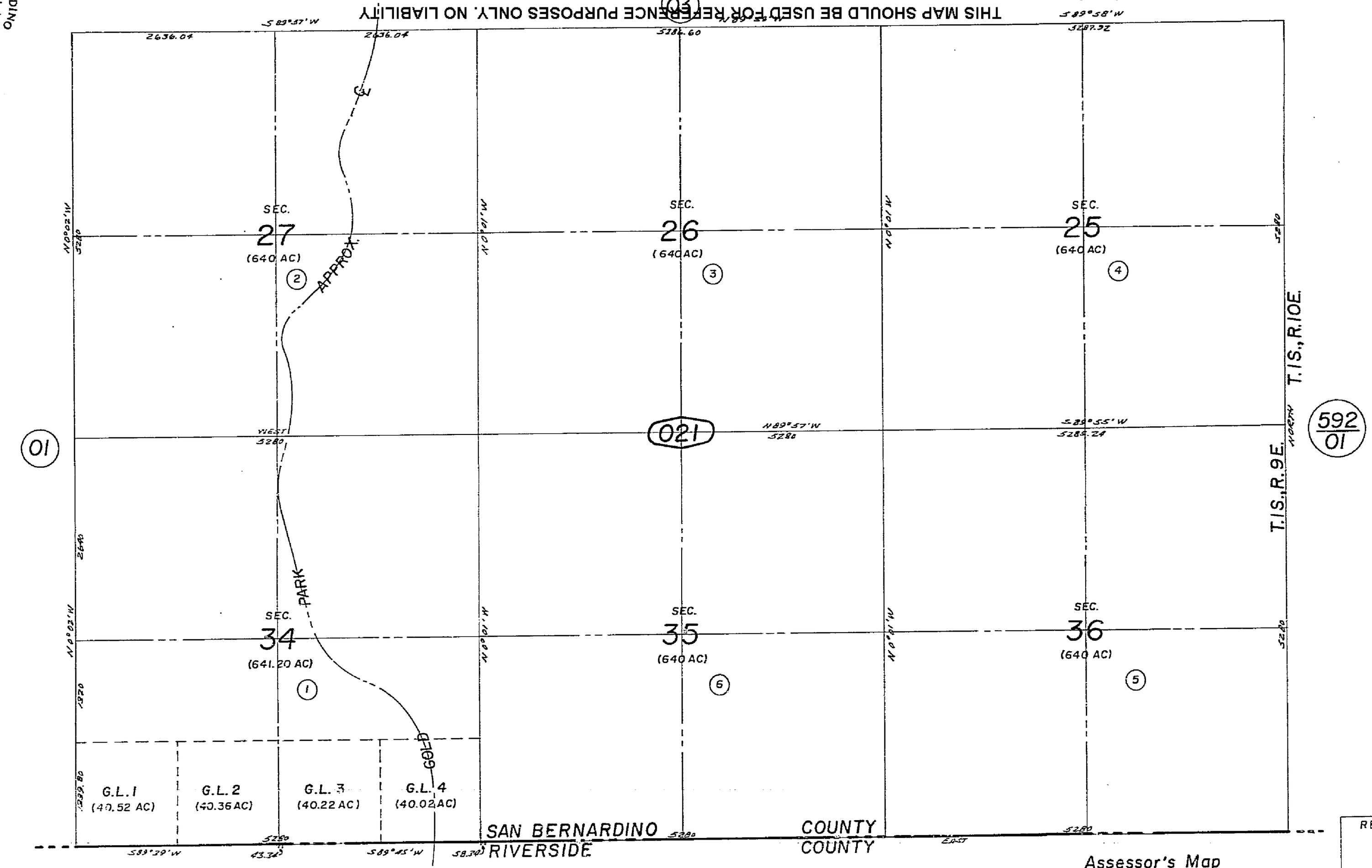

REVISED

Assessor's Map
Book 591, Page 02
San Bernardino County

APR 1972

Sec's 13 & 24, & Fractional Sec's 22 & 23 T.1S. R.9E. S.B.B.&M.

City of Twentynine Palms
Morongo Unified
Tax Rate Area
94001, 19001

591-03

THIS MAP SHOULD BE USED FOR REFERENCE PURPOSES ONLY. NO LIABILITY IS ASSUMED FOR THE ACCURACY OF THE DATA SHOWN. PARCELS MAY NOT COMPLY WITH LOCAL SUBDIVISION OR BUILDING ORDINANCES

1" = 1200'

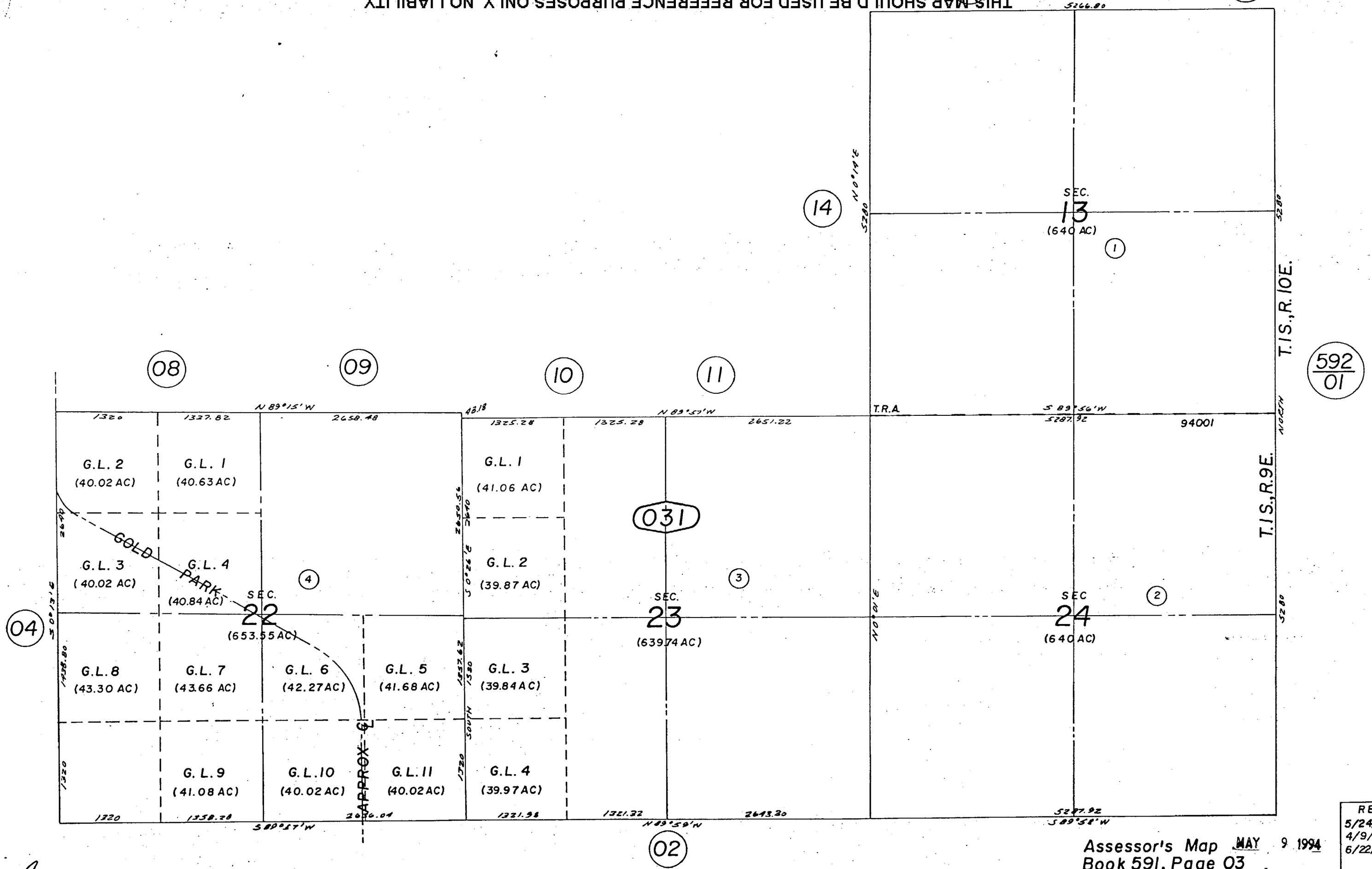

APR 1972

Assessor's Map MAY 9 1994
Book 591, Page 03
San Bernardino County

REVISED
5/24/88 RM
4/9/93 AGS
6/22/94 RM

COUNTY OF SAN BERNARDINO 1853

Sec's 17&20, Fractional Sec's 16, 18, 19&21, T.1S., R.9E., S.B.B.&M.

Morongo Unified
Tax Rate Area
9401

591-04

590/12

THIS MAP SHOULD BE USED FOR REFERENCE PURPOSES ONLY. NO LIABILITY IS ASSUMED FOR THE ACCURACY OF THE DATA SHOWN. PARCELS MAY NOT COMPLY WITH LOCAL SUBDIVISION OR BUILDING ORDINANCES

590/05

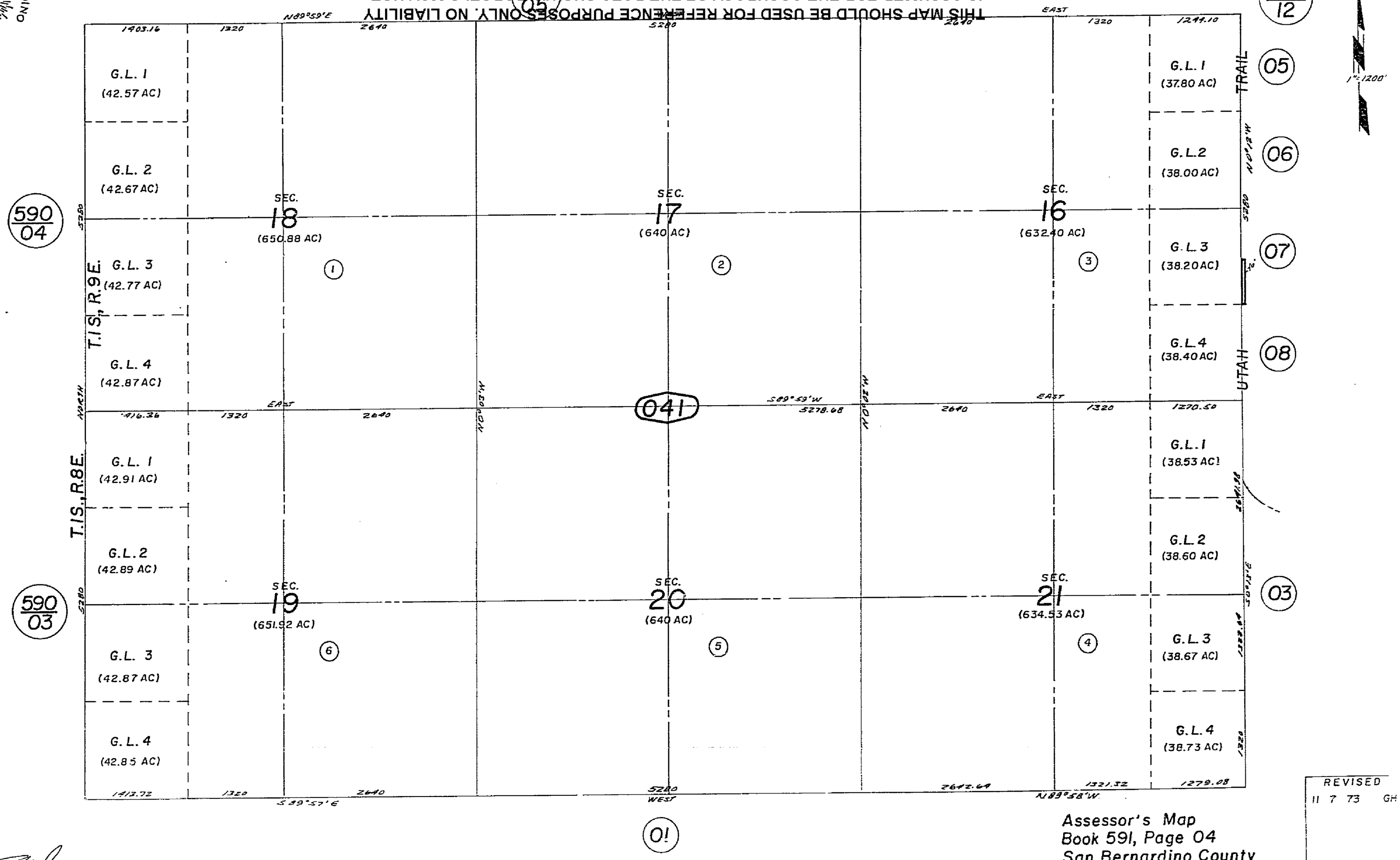

Assessor's Map
Book 591, Page 04
San Bernardino County

REVISED
11 7 73 GH

APR 1972

COUNTY OF SAN BERNARDINO 1853

N 1/2, NW 1/4, Sec. 15, T. 1 S., R. 9 E., S. B. B. & M.

City of Twentynine Palms
Tax Rate Area
19001

591-05

THIS MAP SHOULD BE USED FOR REFERENCE PURPOSES ONLY. NO LIABILITY IS ASSUMED FOR THE ACCURACY OF THE DATA SHOWN. PARCELS MAY NOT COMPLY WITH LOCAL SUBDIVISION OR BUILDING ORDINANCES.

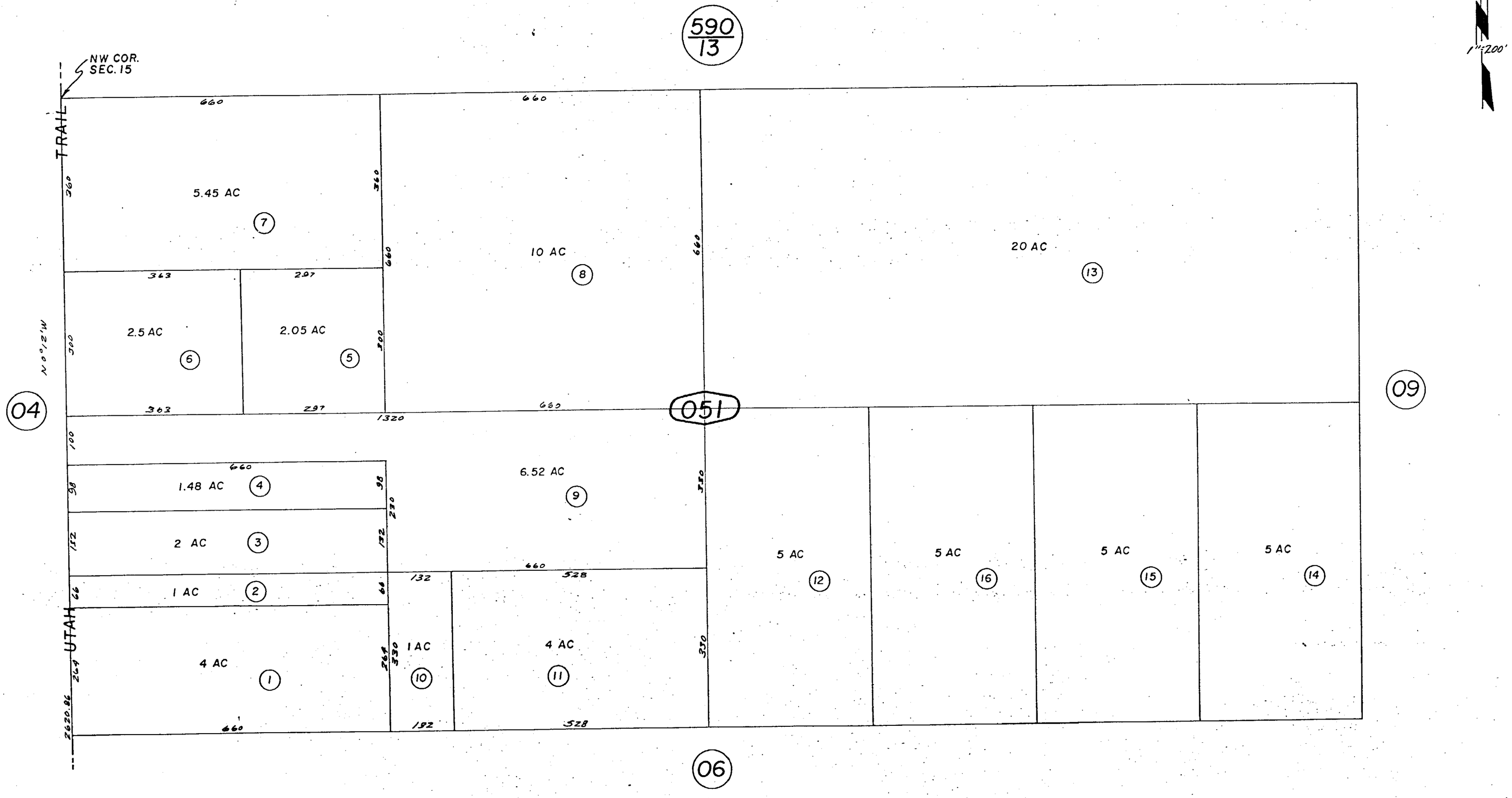

REVISED
5/24/88 RM
12/23/91 GP
6/22/94 RM

MAY 9 1994

Assessor's Map
Book 591, Page 05
San Bernardino County

APR 1972

COUNTY OF SAN BERNARDINO 1853

S 1/2, NW 1/4 Section 15, T. 1S., R. 9E., S.B.B. & M.

City of Twentynine Palms
Tax Rate Area
19001

591- 06

THIS MAP SHOULD BE USED FOR REFERENCE PURPOSES ONLY. NO LIABILITY IS ASSUMED FOR THE ACCURACY OF THE DATA SHOWN. PARCELS MAY NOT COMPLY WITH LOCAL SUBDIVISION OR BUILDING ORDINANCES.

1"=200'

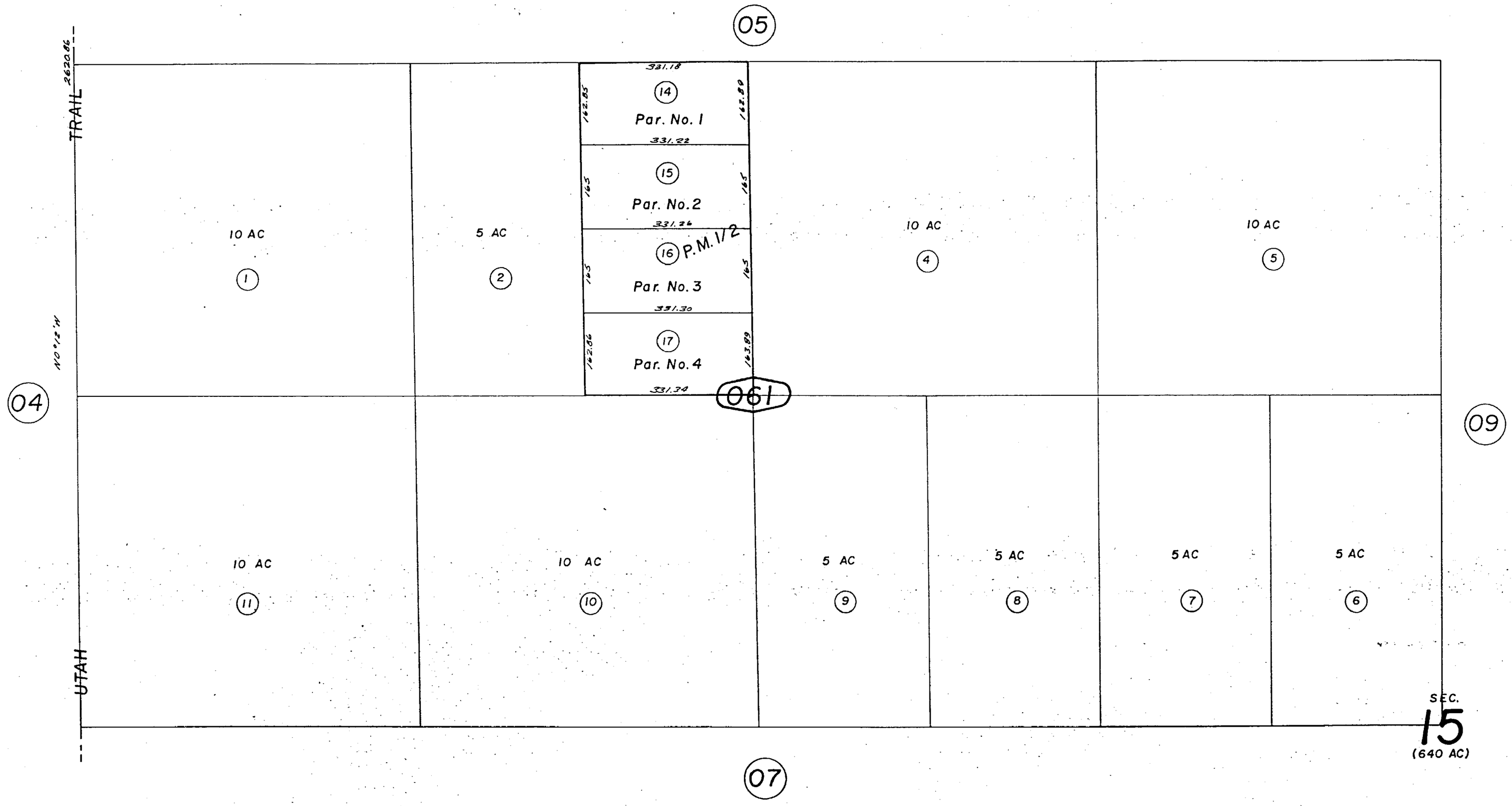

MAY 9 1994

REVISED
5/25/88 RM
12/23/91 GP
6/22/94 RM

Parcel Map No. 2, P.M. 1/2

APR 1972

Assessor's Map
Book 591, Page 06
San Bernardino County

COUNTY OF SAN BERNARDINO
1853

N1/2 S.W.1/4 Section 15 T.1 S. R.8E S.B.B.&M.

THIS MAP SHOULD BE USED FOR REFERENCE PURPOSES ONLY. NO LIABILITY IS ASSUMED FOR THE ACCURACY OF THE DATA SHOWN. PARCELS MAY NOT COMPLY WITH LOCAL SUBDIVISION OR BUILDING ORDINANCES

City of Twentynine Palms
Tax Rate Area
19001

591-07

1" = 200'

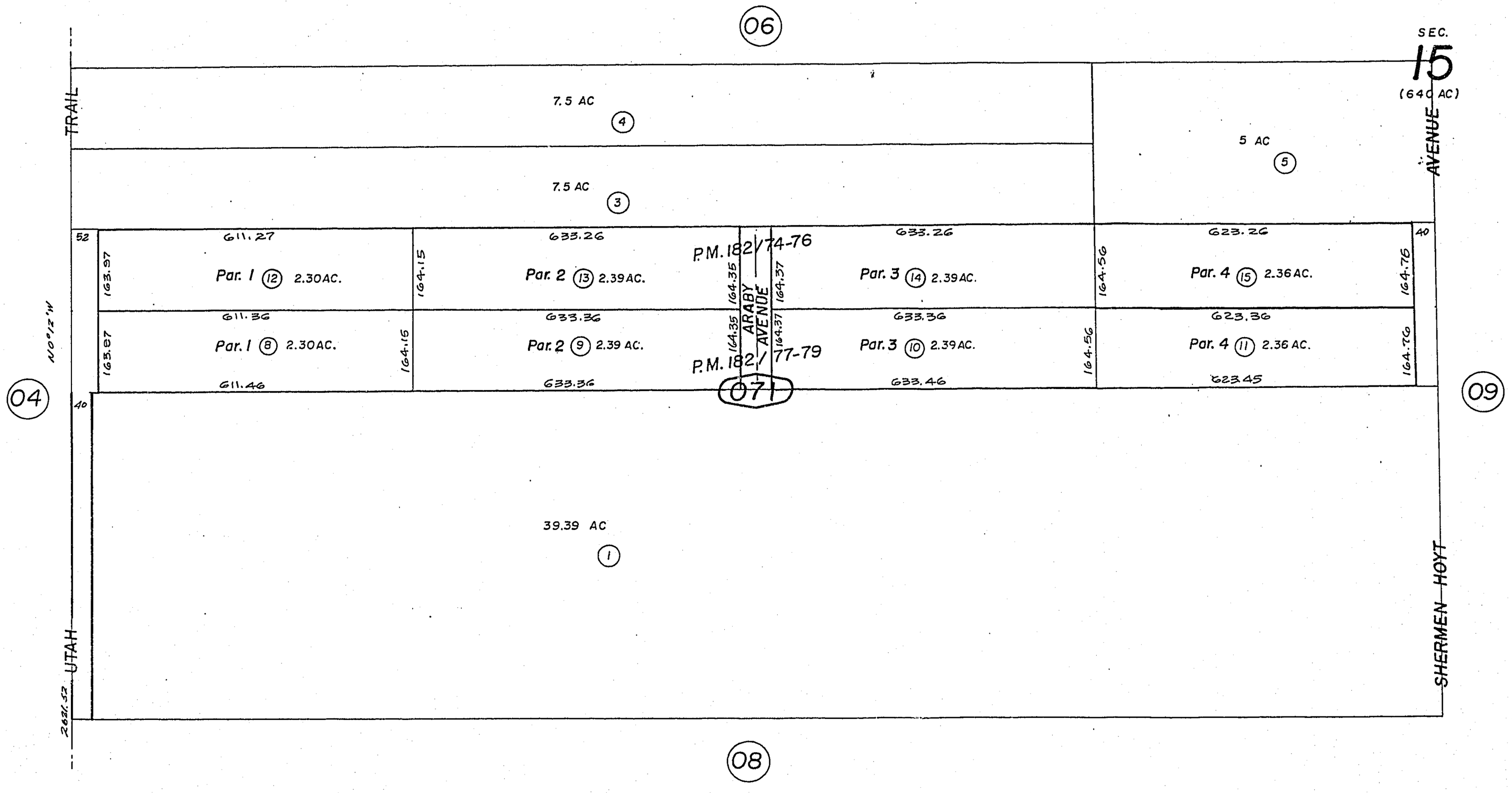

JAN 0 5 1998

REVISED
11 7 73 GH
5/25/88 RM
12/23/91 GP
6/22/94 RM
10/8/97 AGS

Assessor's Map
Book 591, Page 07
San Bernardino County

Parcel Map No. 14505, P.M. 182/77-79
Parcel Map No. 14504, P.M. 182/74-76

APR 1972

COUNTY OF SAN BERNARDINO
1853

S 1/2, SW 1/4 Section 15, T. 1 S., R. 9 E., S.B.B.&M.

City of Twentynine Palms
Tax Rate Area
19001

591-08

THIS MAP SHOULD BE USED FOR REFERENCE PURPOSES ONLY. NO LIABILITY IS ASSUMED FOR THE ACCURACY OF THE DATA SHOWN. PARCELS MAY NOT COMPLY WITH LOCAL SUBDIVISION OR BUILDING ORDINANCES.

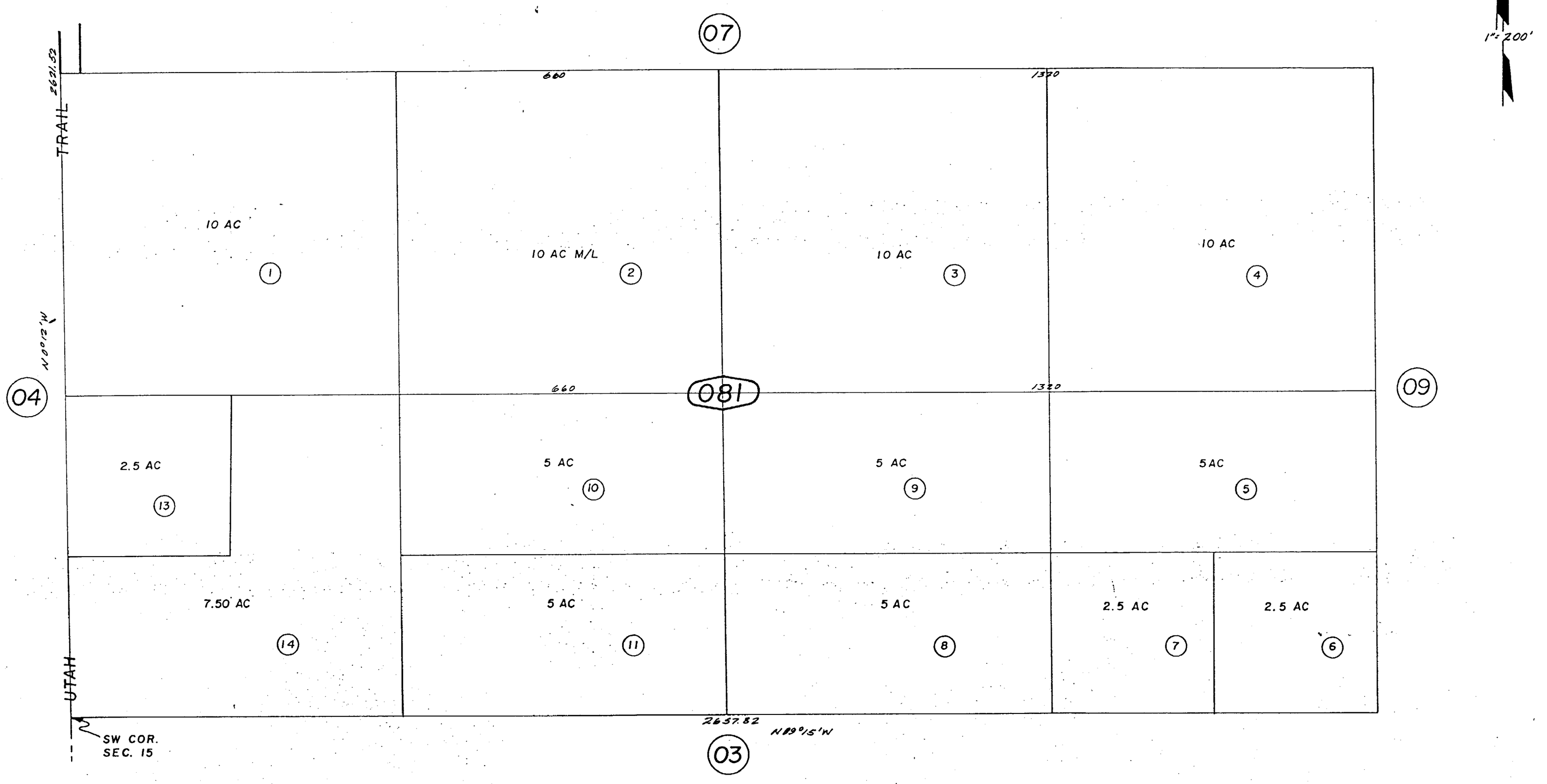

MAY 9 1994

Assessor's Map
Book 591, Page 08
San Bernardino County

REVISED	
11 7 73	GH
5/25/88	RM
12/23/91	GP
6/22/94	RM

APR 1972

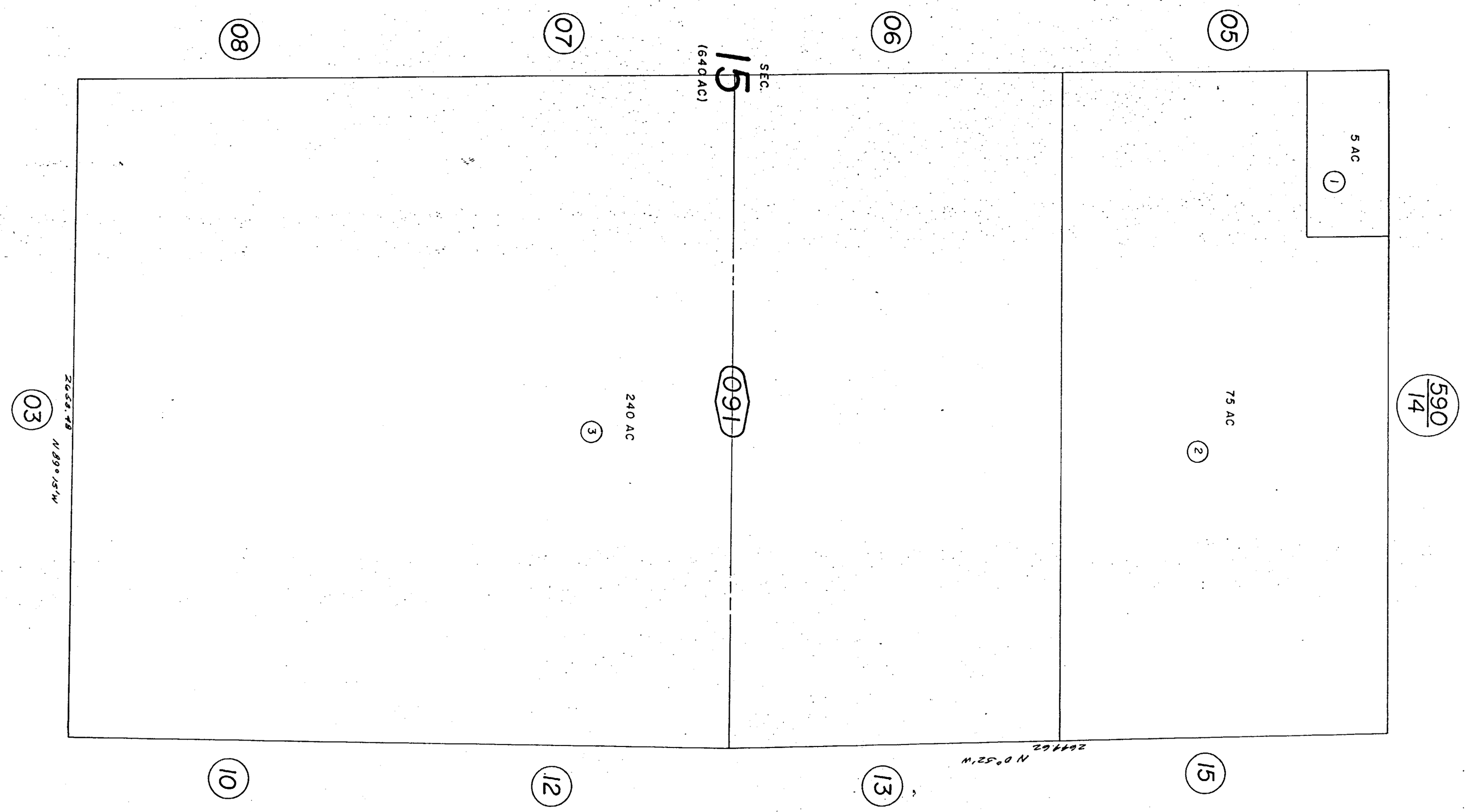

REVISED
5/25/88 RM
12/23/91 GP
6/22/94 RM

MAY 9 1994

Assessor's Map
Book 591, Page 09
San Bernardino County

APR 1972

THIS MAP SHOULD BE USED FOR REFERENCE PURPOSES ONLY. NO LIABILITY IS ASSUMED FOR THE ACCURACY OF THE DATA SHOWN. PARCELS MAY NOT COMPLY WITH LOCAL SUBDIVISION OR BUILDING ORDINANCES.

E1/2 Section 15, T.1S.,R.9E., S.B.B.M.

City of Twentynine Palms
Tax Rate Area
19001

1" = 400'

591-09

COUNTY OF SAN BERNARDINO 1853

S 1/2, SW 1/4 Fractional Section 14, T.1S., R.9E., S.B.B.& M.

City of Twentynine Palms
Tax Rate Area
19001

591 - 10

THIS MAP SHOULD BE USED FOR REFERENCE PURPOSES ONLY. NO LIABILITY IS ASSUMED FOR THE ACCURACY OF THE DATA SHOWN. PARCELS MAY NOT COMPLY WITH LOCAL SUBDIVISION OR BUILDING ORDINANCES.

1"=200'

Note-All Gov't. Lots 5 Acres
Unless Otherwise Shown

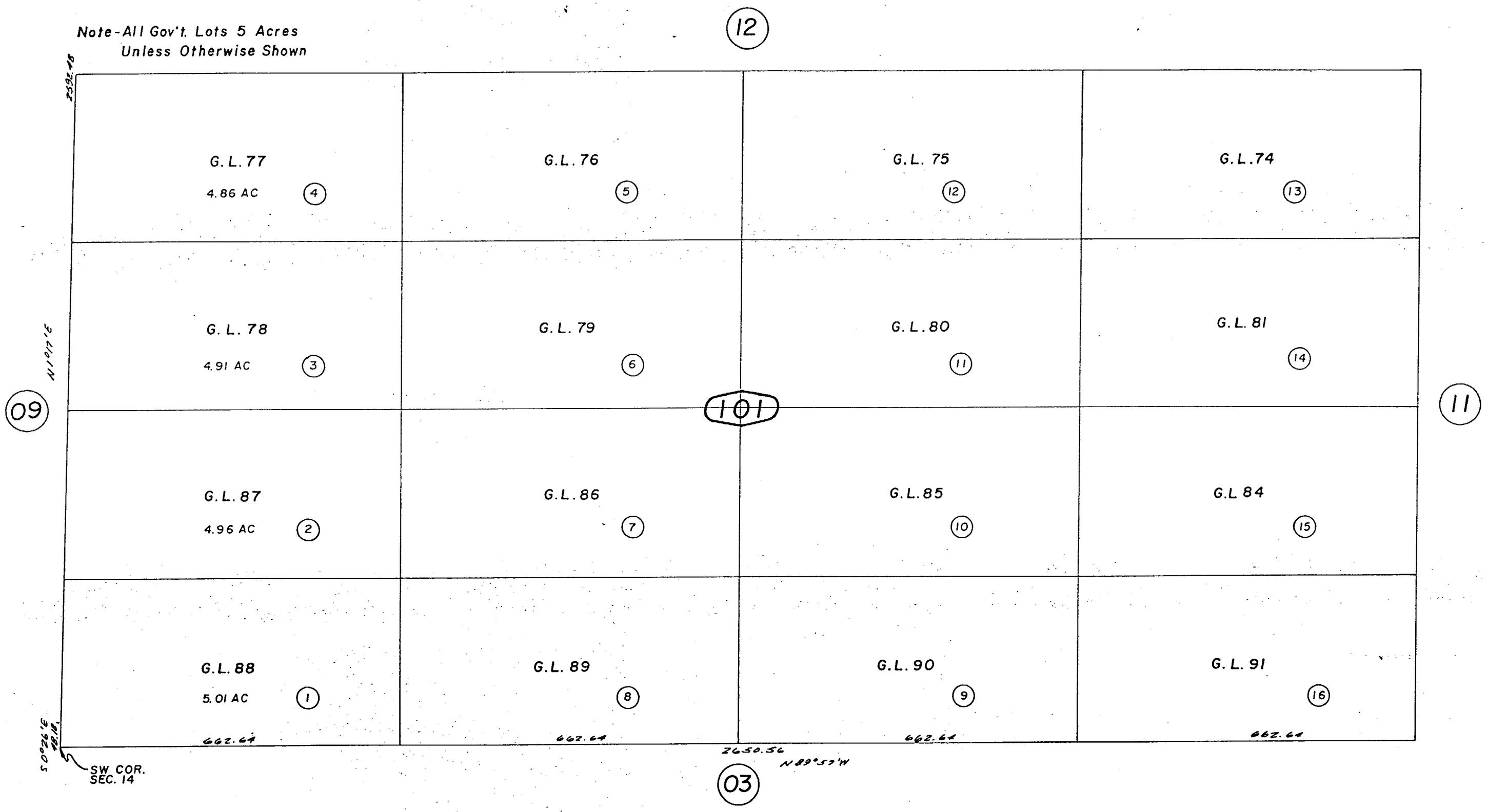

APR 1972

Assessor's Map
Book 591, Page 10
San Bernardino County

MAY 9 1994

REVISED
5/25/88 RM
4/9/93 AGS
6/22/94 RM

COUNTY OF SAN BERNARDINO 1853

W 1/2, SE 1/4 Fractional Section 14, T.1S., R.9E., S.B.B.&M.

City of Twentynine Palms
Tax Rate Area
19001

591- 11

1"=200'

THIS MAP SHOULD BE USED FOR REFERENCE PURPOSES ONLY. NO LIABILITY IS ASSUMED FOR THE ACCURACY OF THE DATA SHOWN. PARCELS MAY NOT COMPLY WITH LOCAL SUBDIVISION OR BUILDING ORDINANCES.

Note-All Gov't Lots 5 Acres
Unless Otherwise Shown

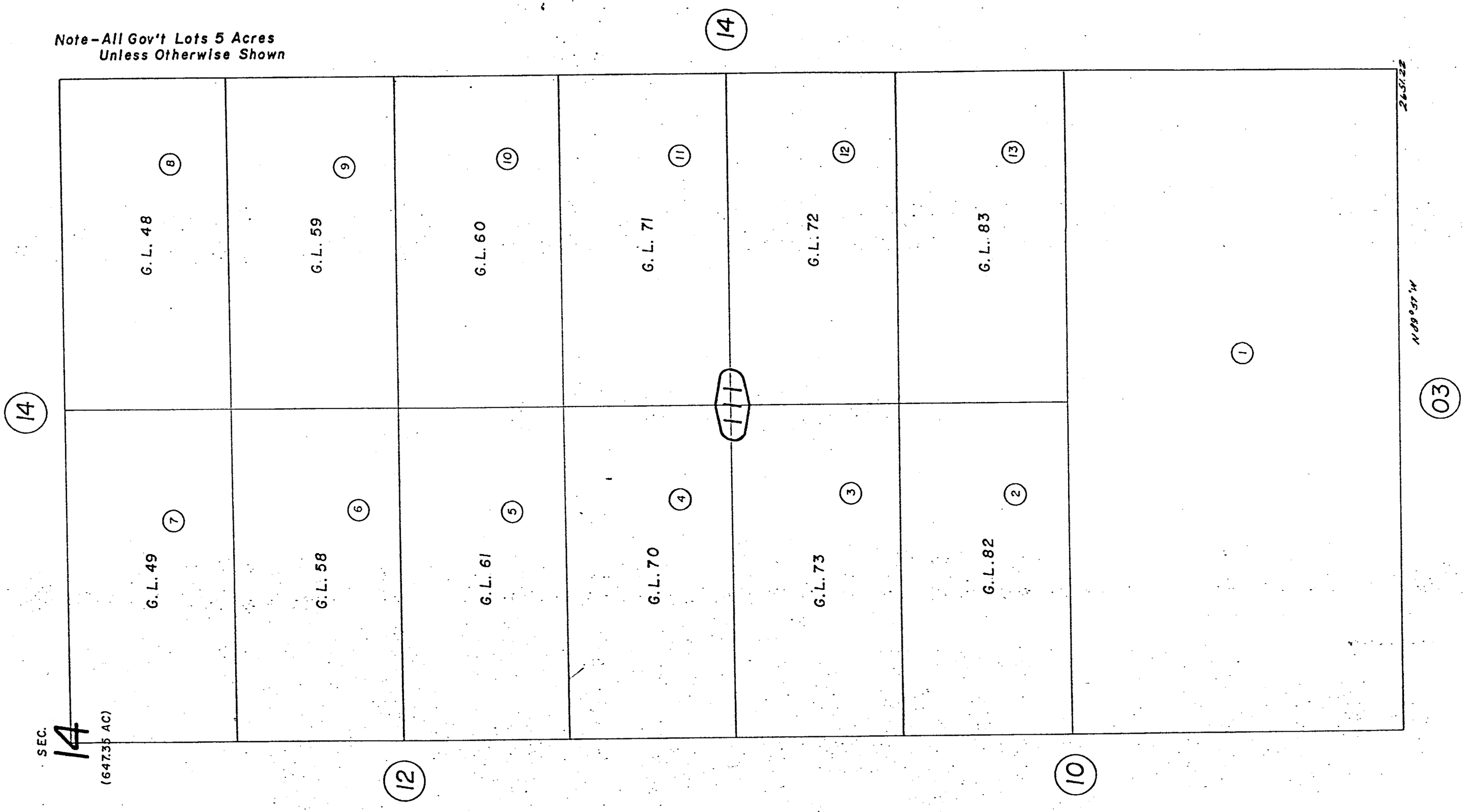

OCT 17 2000

Assessor's Map
Book 591, Page 11
San Bernardino County

REVISED
5/25/88 RM
4/9/92 AGS
6/22/94 RM

MOR 1072

N 1/2, SW 1/4 Fractional Section 14, T.1S., R.9E., S.B.B.&M.

City of Twentynine Palms
Tax Rate Area
19001

591-12

THIS MAP SHOULD BE USED FOR REFERENCE PURPOSES ONLY. NO LIABILITY IS ASSUMED FOR THE ACCURACY OF THE DATA SHOWN. PARCELS MAY NOT COMPLY WITH LOCAL SUBDIVISION OR BUILDING ORDINANCES.

Note-All Gov't. Lots 5 Acres
Unless Otherwise Shown

1" = 200'

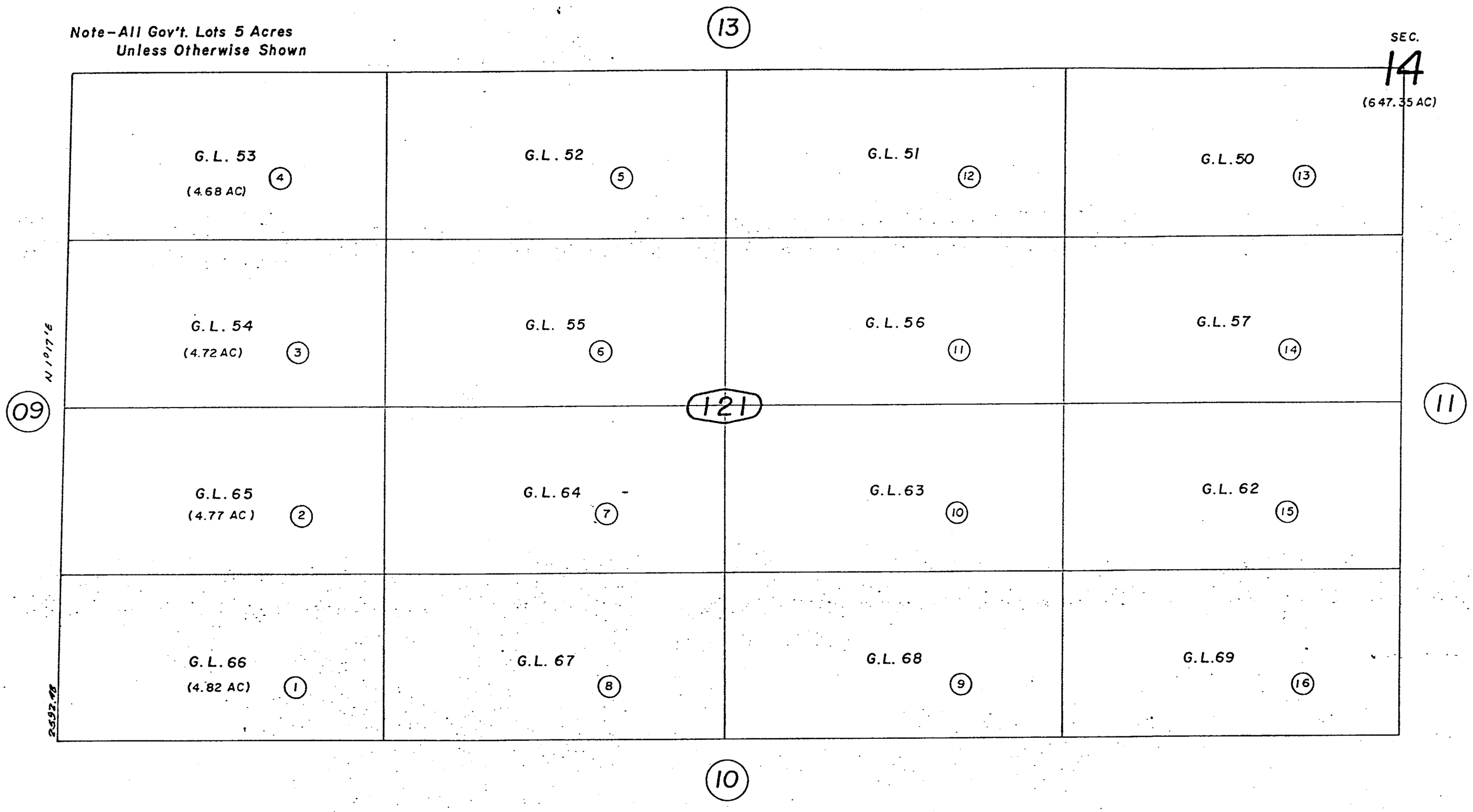

APR 1972

Assessor's Map
Book 591, Page 12
San Bernardino County

OCT 17 2000

REVISED
5/25/88 RM
4/9/93 AGS
6/22/94 RM

S1/2, NW1/4 Fractional Section 14, T.1S., R.9E., S.B.B.&M.

City of Twentynine Palms
Tax Rate Area
19001

591- 13

THIS MAP SHOULD BE USED FOR REFERENCE PURPOSES ONLY. NO LIABILITY IS ASSUMED FOR THE ACCURACY OF THE DATA SHOWN. PARCELS MAY NOT COMPLY WITH LOCAL SUBDIVISION OR BUILDING ORDINANCES.

Note- All Gov't Lots 5 Acres
Unless Otherwise Shown

1"=200'

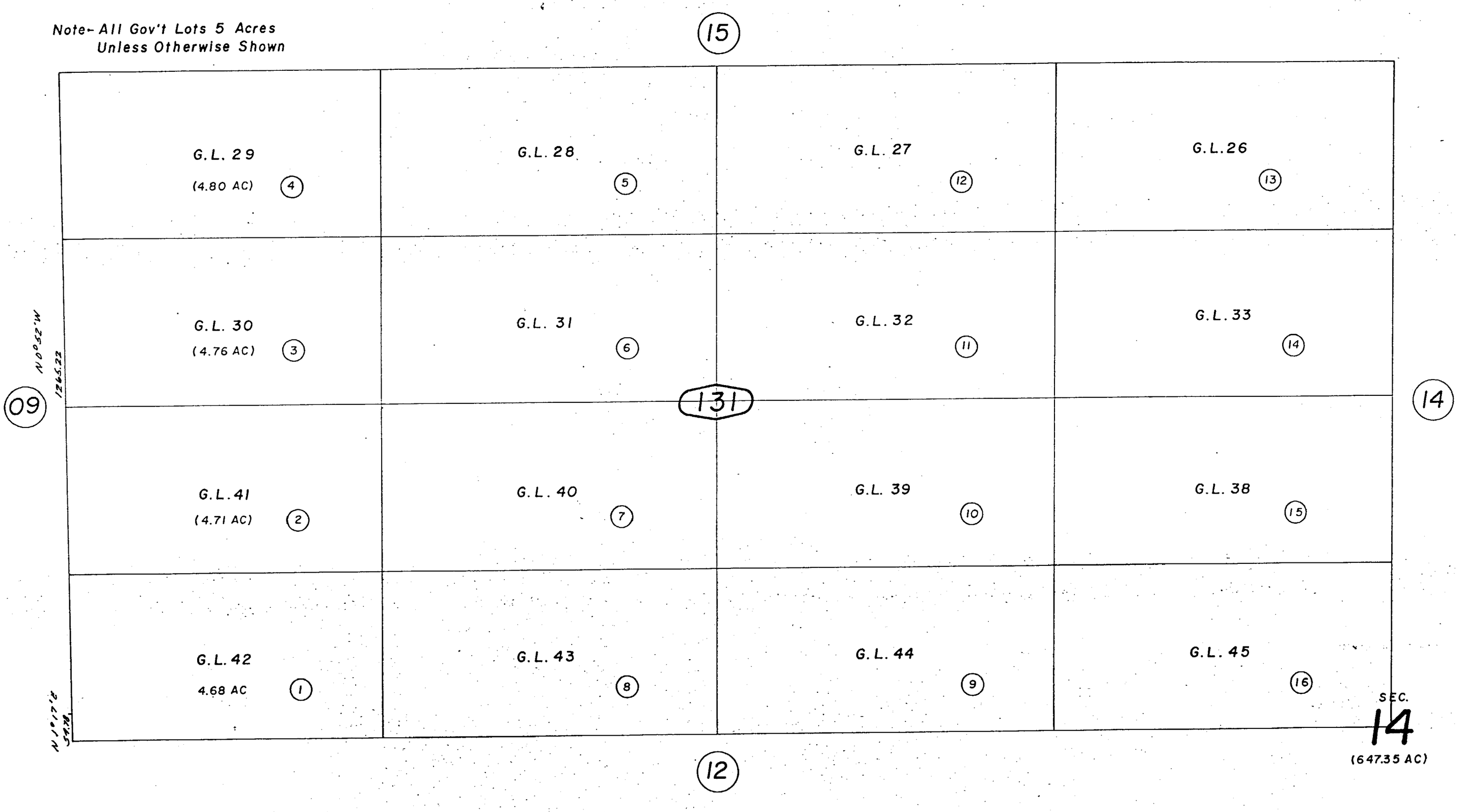

APR 1972

Assessor's Map MAY 9 1994
Book 591, Page 13
San Bernardino County

REVISED
5/26/88 RM
4/9/93 AGS
6/22/94 RM

COUNTY OF SAN BERNARDINO
1853

Por. E 1/2 Fractional Section 14, T.1S., R.9E., S.B.B.& M.

City of Twentynine Palms
Tax Rate Area
19001

591- 14

1" = 400'

THIS MAP SHOULD BE USED FOR REFERENCE PURPOSES ONLY. NO LIABILITY IS ASSUMED FOR THE ACCURACY OF THE DATA SHOWN. PARCELS MAY NOT COMPLY WITH LOCAL SUBDIVISION OR BUILDING ORDINANCES.

Note- All Gov't Lots 5 Acres
Unless Otherwise Shown

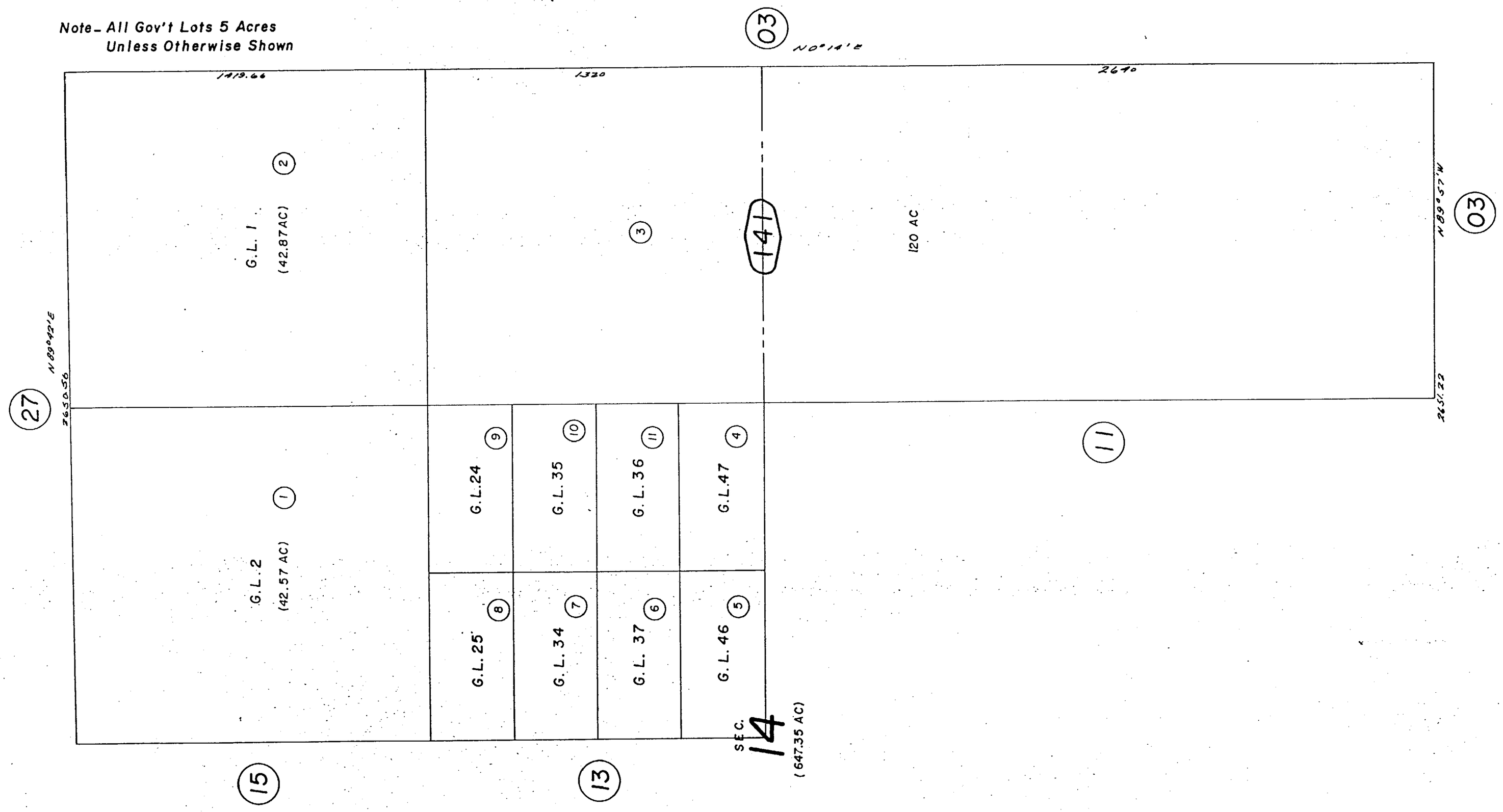

APR 1972

Assessor's Map
Book 591, Page 14
San Bernardino County

MAY 9 1994

REVISED	
5/26/88	RM
4/9/93	AGS
6/22/94	RM

COUNTY OF SAN BERNARDINO 1853

N1/2, NW 1/4 Fractional Sec. 14, T.1S., R.9E., S.B.B.&M.

City of Twentynine Palms
Tax Rate Area
19001

591 - 15

1" = 200'

THIS MAP SHOULD BE USED FOR REFERENCE PURPOSES ONLY. NO LIABILITY IS ASSUMED FOR THE ACCURACY OF THE DATA SHOWN. PARCELS MAY NOT COMPLY WITH LOCAL SUBDIVISION OR BUILDING ORDINANCES.

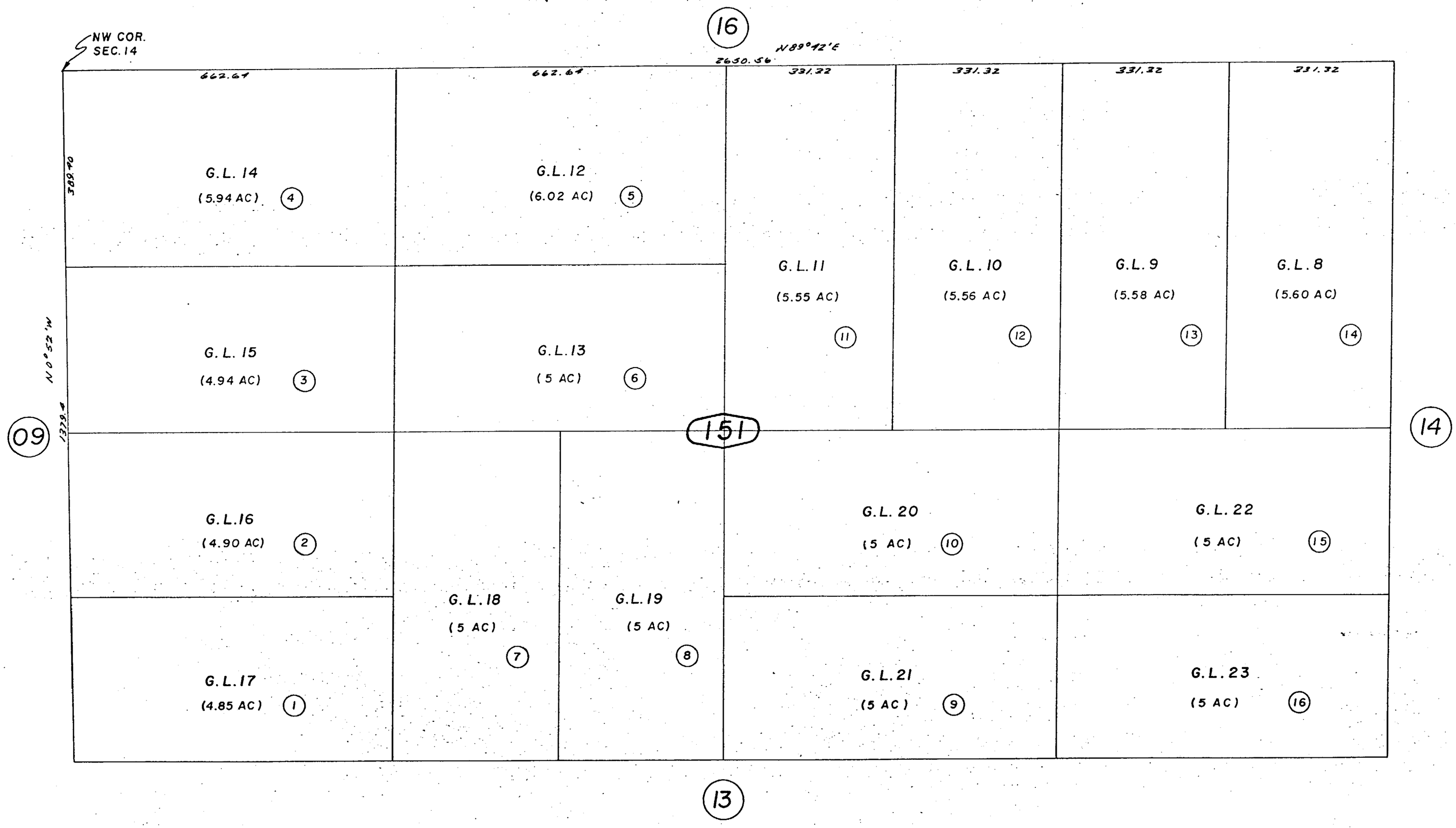

APR 1972

MAY 9 1994

Assessor's Map
Book 591, Page 15
San Bernardino County

REVISED
5/26/88 RM
4/9/93 AGS
6/22/94 RM

S1/2, SW1/4 Fractional Section 11, T.1S., R.9E., S.B.B.&M.

City of Twentynine Palms
Tax Rate Area
19001

591- 16

THIS MAP SHOULD BE USED FOR REFERENCE PURPOSES ONLY. NO LIABILITY IS ASSUMED FOR THE ACCURACY OF THE DATA SHOWN. PARCELS MAY NOT COMPLY WITH LOCAL SUBDIVISION OR BUILDING ORDINANCES.

1"=200'

Note - All Gov't Lots 5.02 Acres
Unless Otherwise Shown

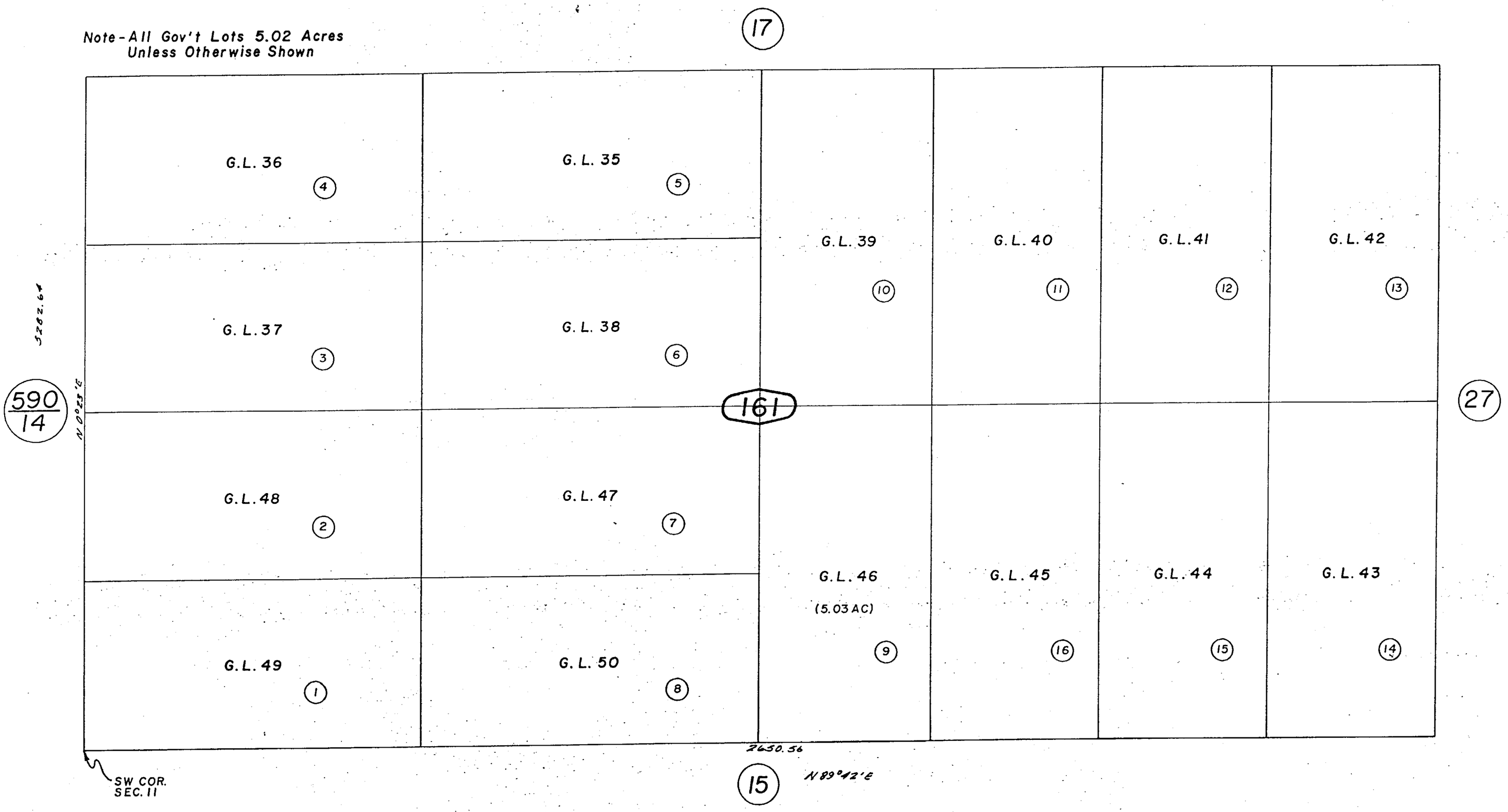

Assessor's Map
Book 591, Page 16
San Bernardino County

MAY 9 1994

REVISED
5/26/88 RM
4/9/93 AGS
6/22/94 RM

APR 1972

N 1/2, SW 1/4 Fractional Section 11, T.1S., R.9E., S.B.B.&M.

City of Twentynine Palms
Tax Rate Area
19001

591- 17

THIS MAP SHOULD BE USED FOR REFERENCE PURPOSES ONLY. NO LIABILITY IS ASSUMED FOR THE ACCURACY OF THE DATA SHOWN. PARCELS MAY NOT COMPLY WITH LOCAL SUBDIVISION OR BUILDING ORDINANCES.

1"=200'

Note- All Gov't Lots 5.02 Acres
Unless Otherwise Shown

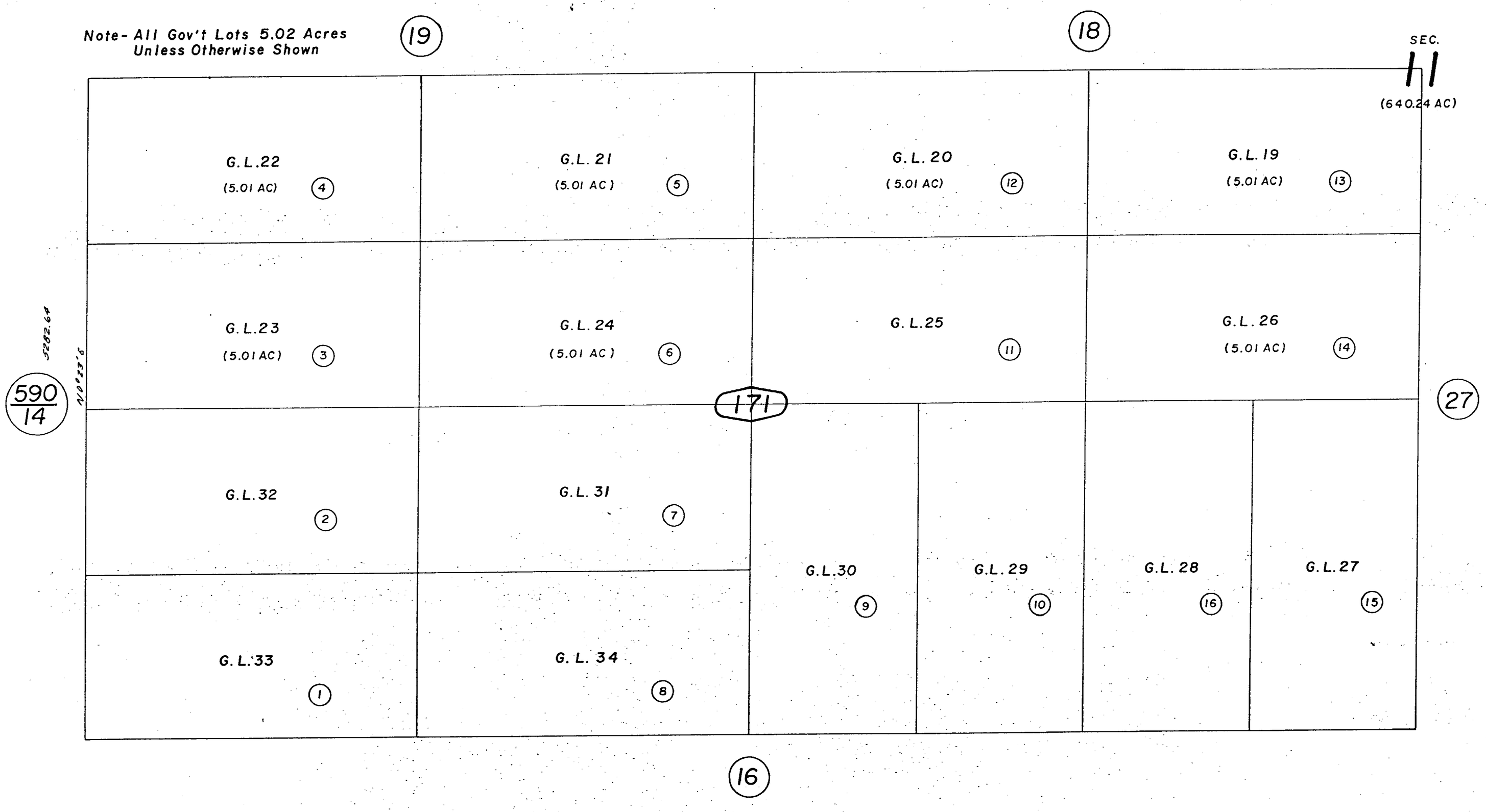

APR 1972

MAY 9 1994

Assessor's Map
Book 591, Page 17
San Bernardino County

REVISED
5/26/88 RM
4/9/93 AGS
6/22/94 RM

COUNTY OF SAN BERNARDINO 1853

S1/2, SE 1/4, NW 1/4 Fractional Section 11, T.1S., R.9E., S.B.B.& M.

City of Twentynine Palms
Tax Rate Area
19001

591-18

THIS MAP SHOULD BE USED FOR REFERENCE PURPOSES ONLY. NO LIABILITY IS ASSUMED FOR THE ACCURACY OF THE DATA SHOWN. PARCELS MAY NOT COMPLY WITH LOCAL SUBDIVISION OR BUILDING ORDINANCES.

1" = 100'

Note - All Lots 1.25 Acres
Unless Otherwise Shown

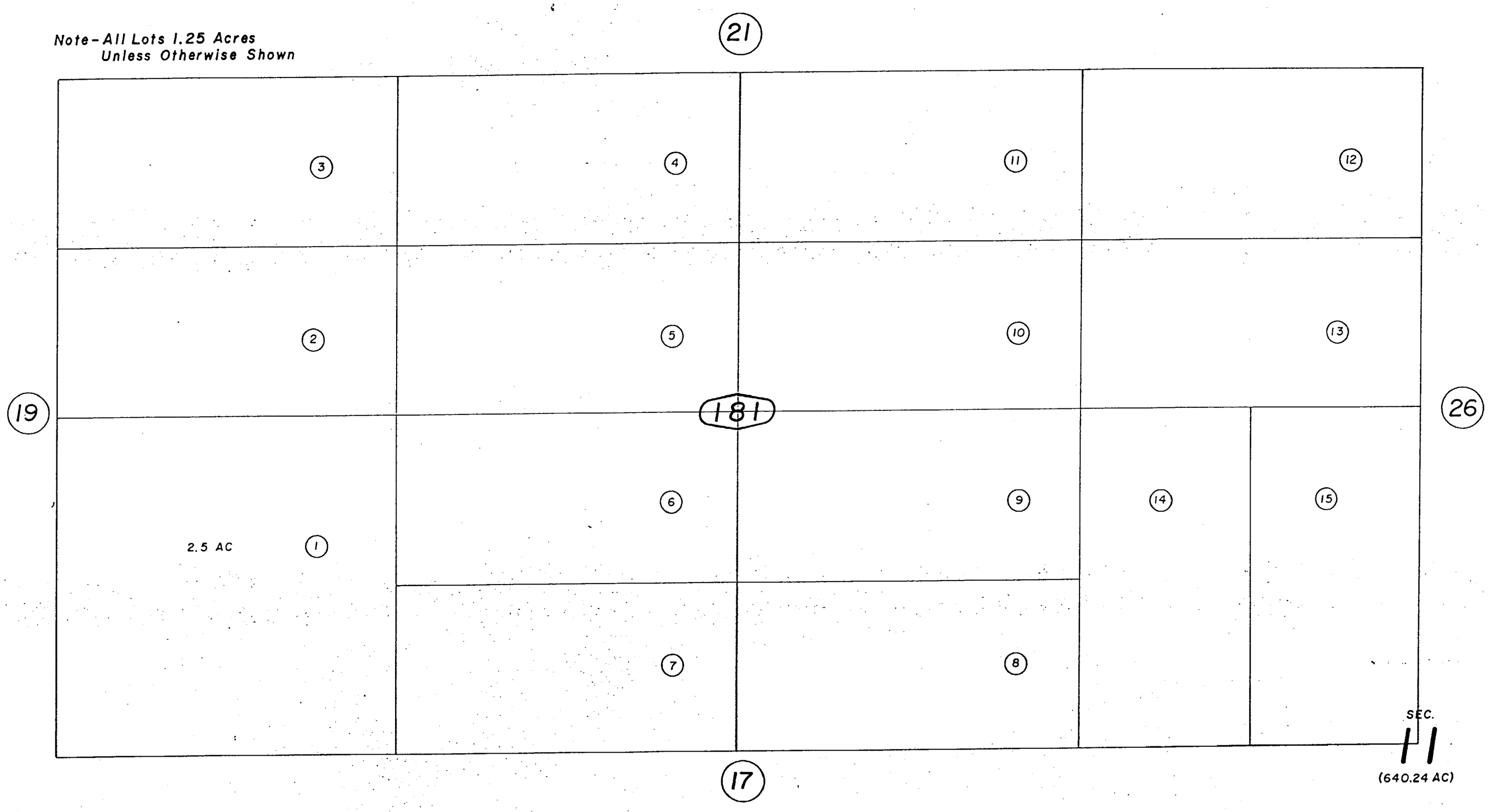

APR 1972

Assessor's Map
Book 591, Page 18
San Bernardino County

MAY 9 1994

REVISED
5/26/88 RM
12/23/91 GP
6/22/94 RM

COUNTY OF SAN BERNARDINO
1853

S 1/2, SW 1/4, NW 1/4 Fractional Section 11, T. 1 S., R. 9 E., S. B. B. & M.

City of Twentynine Palms
Tax Rate Area
19001

591- 19

THIS MAP SHOULD BE USED FOR REFERENCE PURPOSES ONLY. NO LIABILITY IS ASSUMED FOR THE ACCURACY OF THE DATA SHOWN. PARCELS MAY NOT COMPLY WITH LOCAL SUBDIVISION OR BUILDING ORDINANCES.

1" = 100'

Note – All Lots 1.25 Acres
Unless Otherwise Shown

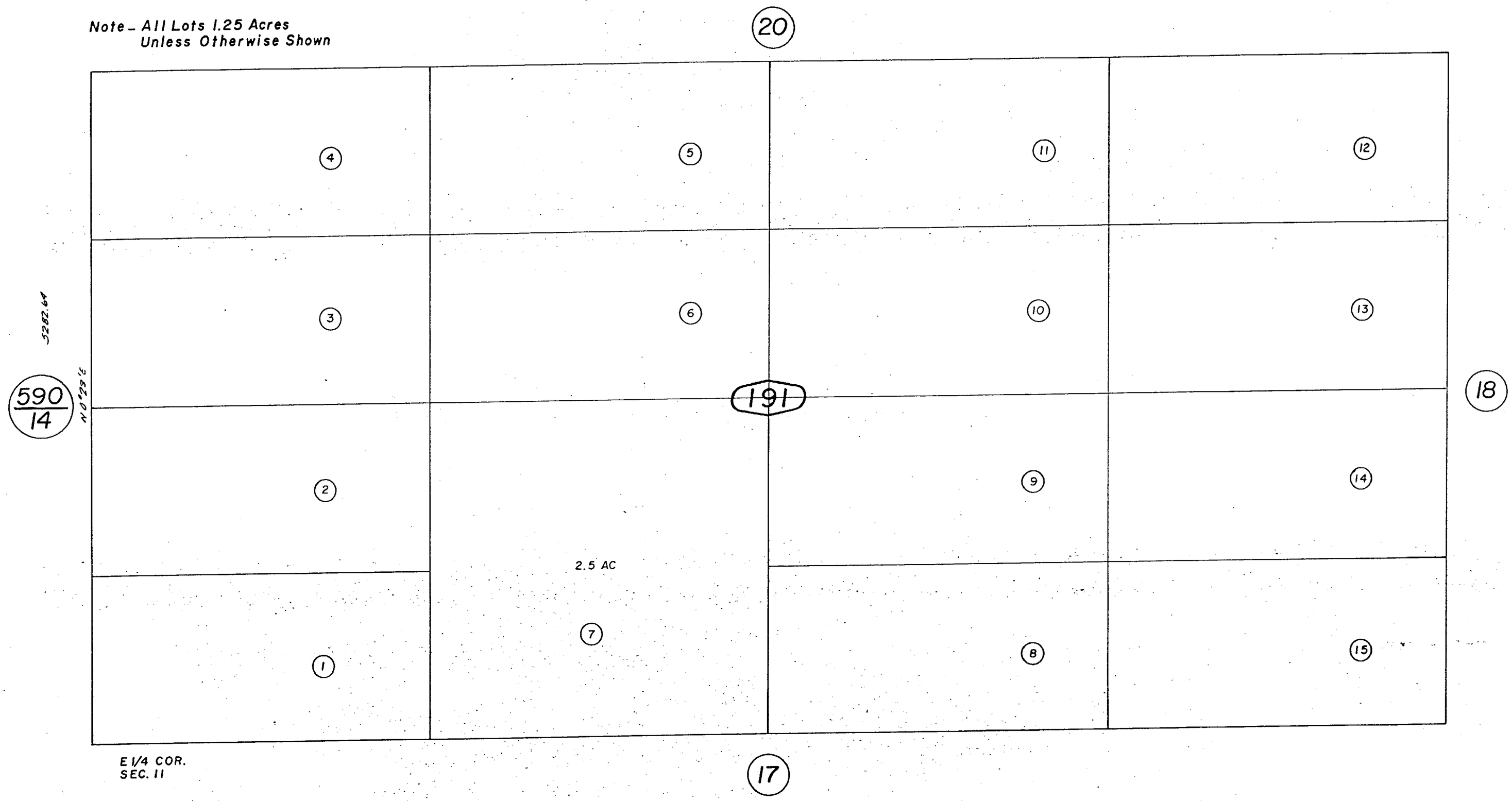

APR 1972

MAY 9 1994

Assessor's Map
Book 591, Page 19
San Bernardino County

REVISED
5/26/88 RM
12/23/91 GP
6/22/94 RM

COUNTY OF SAN BERNARDINO 1853

N1/2, SW1/4, NW1/4 Fractional Section 11, T.1S., R.9E., S.B.B.&M.

City of Twentynine Palms
Tax Rate Area
19001

591- 20

THIS MAP SHOULD BE USED FOR REFERENCE PURPOSES ONLY. NO LIABILITY IS ASSUMED FOR THE ACCURACY OF THE DATA SHOWN. PARCELS MAY NOT COMPLY WITH LOCAL SUBDIVISION OR BUILDING ORDINANCES.

1" = 100'

Note – All Lots 1.25 Acres
Unless Otherwise Shown

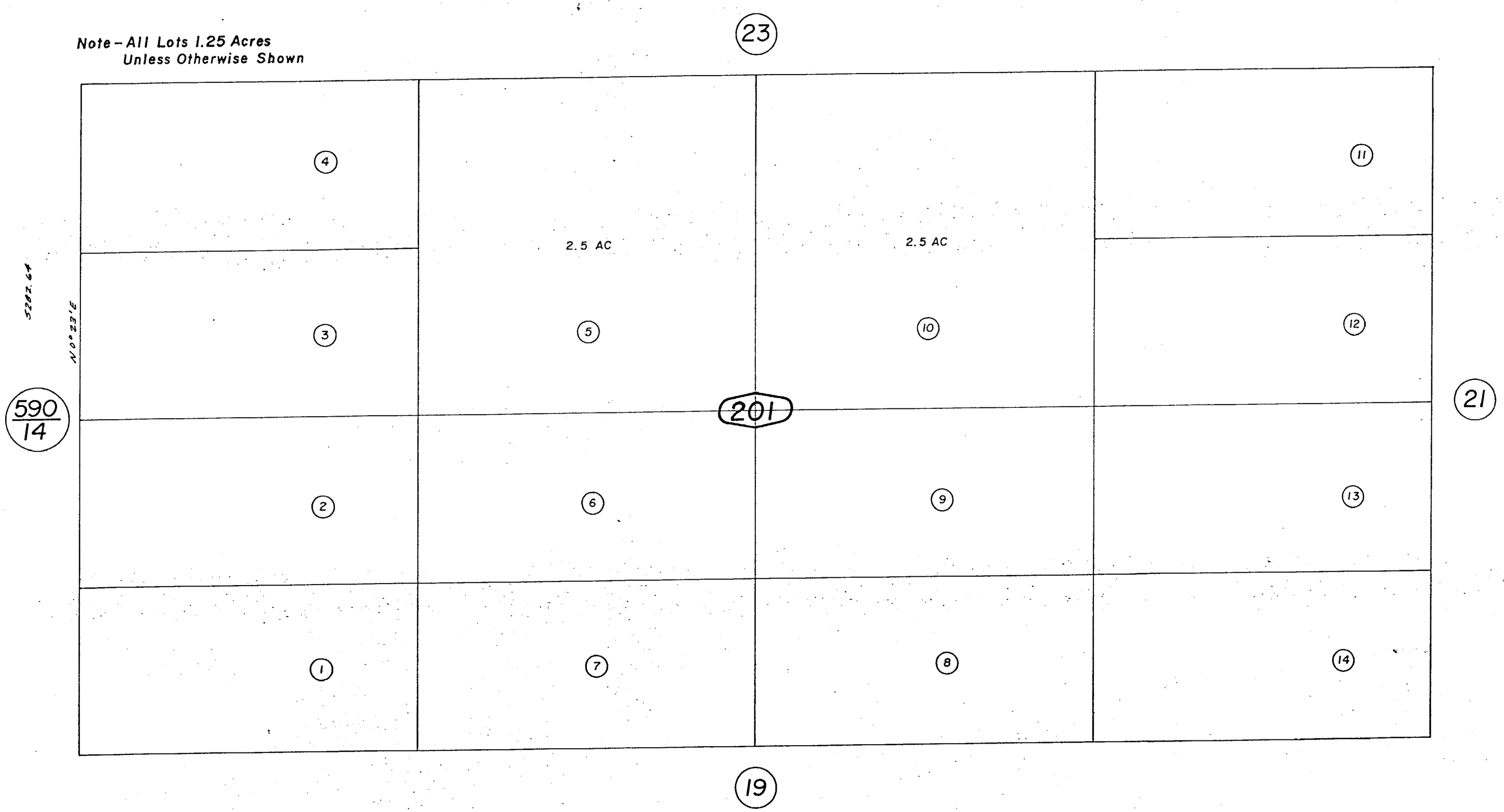

APR 1972

MAY 9 1994

REVISED
5/26/88 RM
12/23/91 GP
6/24/94 RM

Assessor's Map
Book 591, Page 20
San Bernardino County

N1/2, SE 1/4, NW 1/4 Fractional Section 11, T.1S., R.9E., S.B.B.& M.

City of Twentynine Palms
Tax Rate Area
19001

591-21

THIS MAP SHOULD BE USED FOR REFERENCE PURPOSES ONLY. NO LIABILITY IS ASSUMED FOR THE ACCURACY OF THE DATA SHOWN. PARCELS MAY NOT COMPLY WITH LOCAL SUBDIVISION OR BUILDING ORDINANCES.

Note – All Lots 1.25 Acres
Unless Otherwise Shown

1"=100'

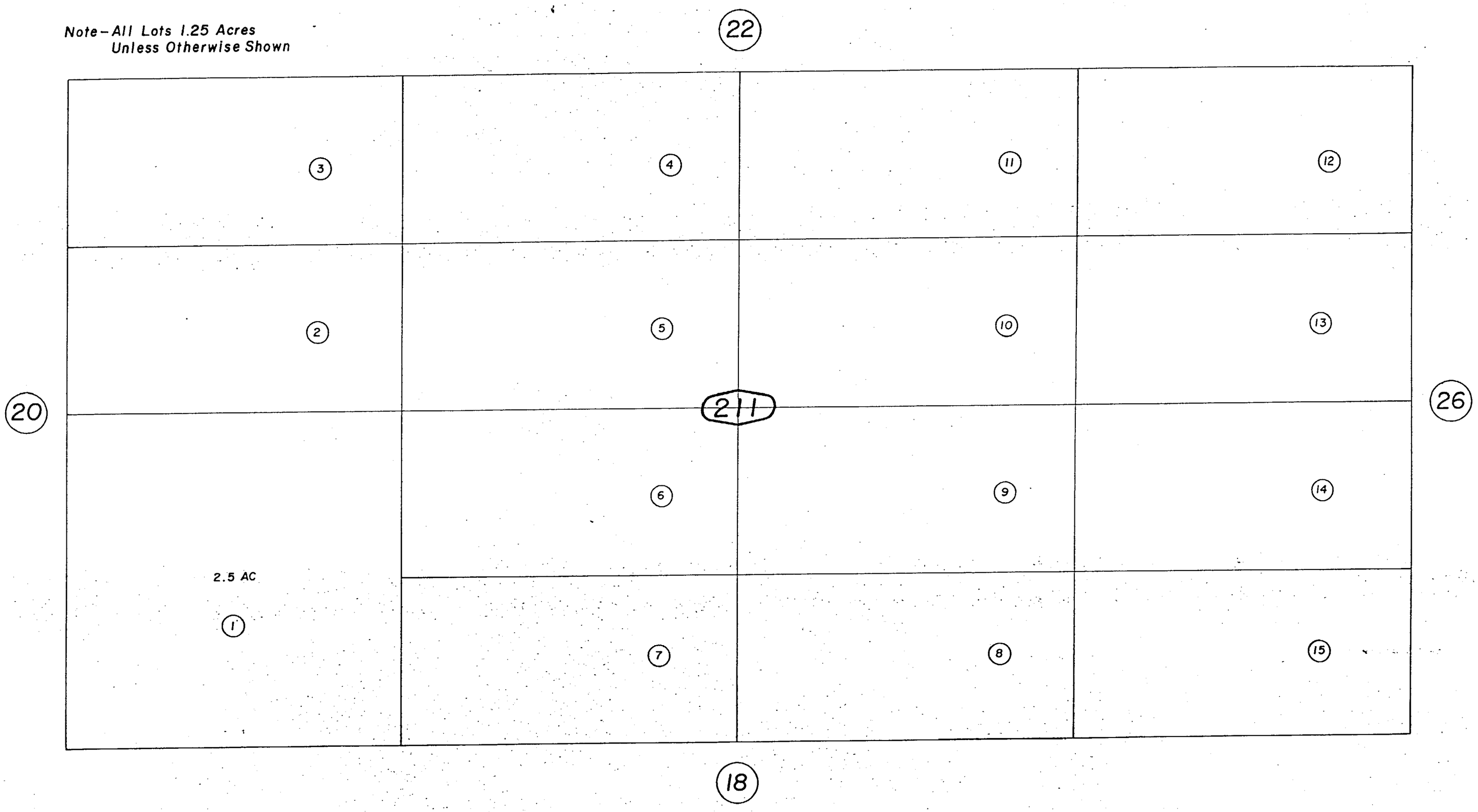

APR 1972

Assessor's Map
Book 591, Page 21
San Bernardino County

MAY 9 1994

REVISED
5/26/88 RM
12/23/91 GP
6/22/94 RM

COUNTY OF SAN BERNARDINO
1853

S1/2, NE1/4, NW1/4 Fractional Section 11, T.1S., R.9E., S.B.B.&M.

City of Twentynine Palms
Tax Rate Area
19001

591-22

THIS MAP SHOULD BE USED FOR REFERENCE PURPOSES ONLY. NO LIABILITY IS ASSUMED FOR THE ACCURACY OF THE DATA SHOWN. PARCELS MAY NOT COMPLY WITH LOCAL SUBDIVISION OR BUILDING ORDINANCES

1"=100'

Note- All Lots 1.25 Acres
Unless Otherwise Shown

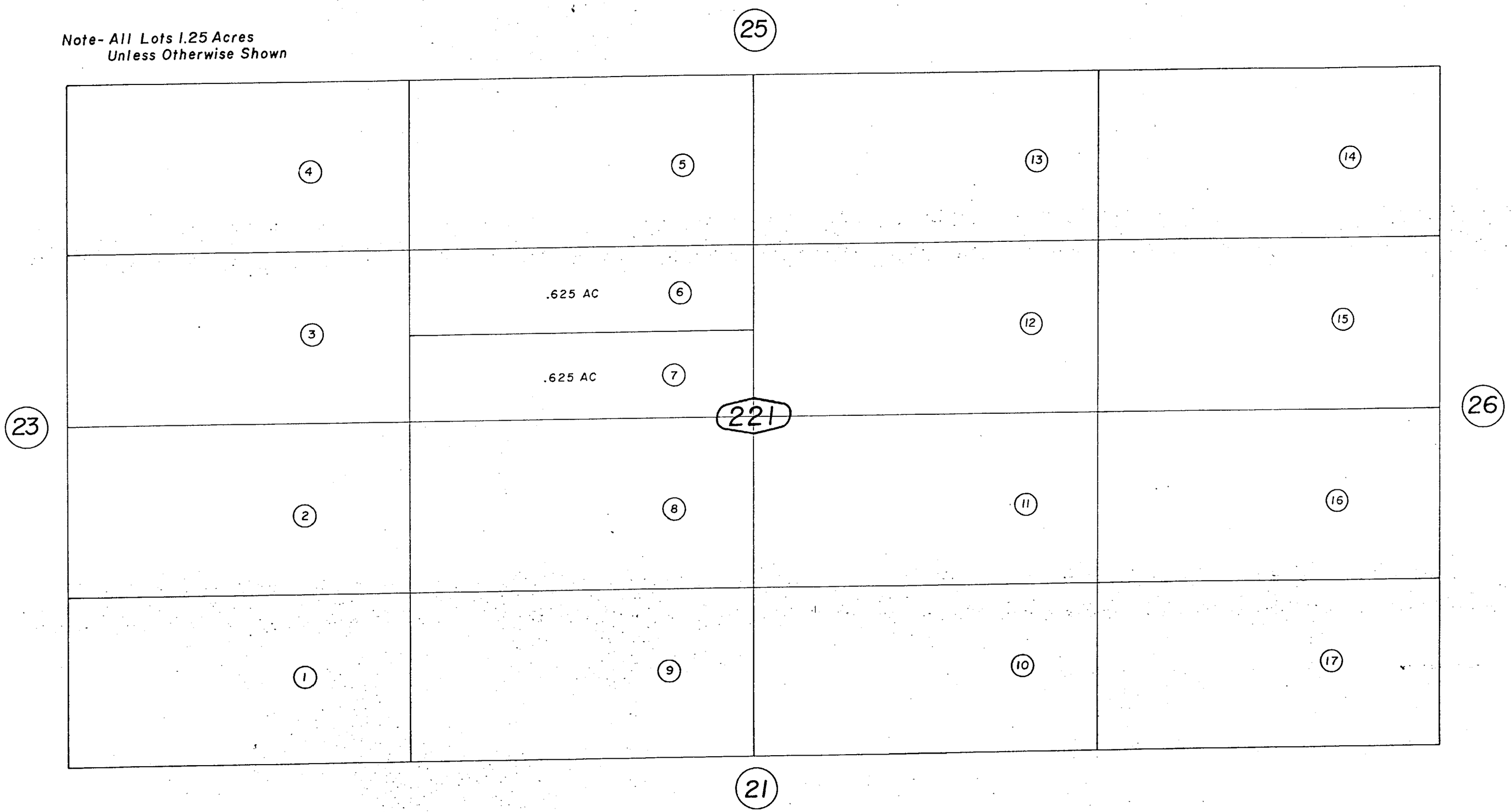

Assessor's Map MAY 9 1994
Book 591, Page 22
San Bernardino County

REVISED
5/26/88 RM
12/23/91 GP
6/22/94 RM

APR 1972

COUNTY OF SAN BERNARDINO
1853

S 1/2, NW 1/4, NW 1/4 Fractional Sec. 11, T. 1 S., R. 9 E., S. B. B. & M.

City of Twentynine Palms
Tax Rate Area
19001

591-23

1" = 100'

THIS MAP SHOULD BE USED FOR REFERENCE PURPOSES ONLY. NO LIABILITY IS ASSUMED FOR THE ACCURACY OF THE DATA SHOWN. PARCELS MAY NOT COMPLY WITH LOCAL SUBDIVISION OR BUILDING ORDINANCES

Note– All Lots 1.25 Acres
Unless Otherwise Shown

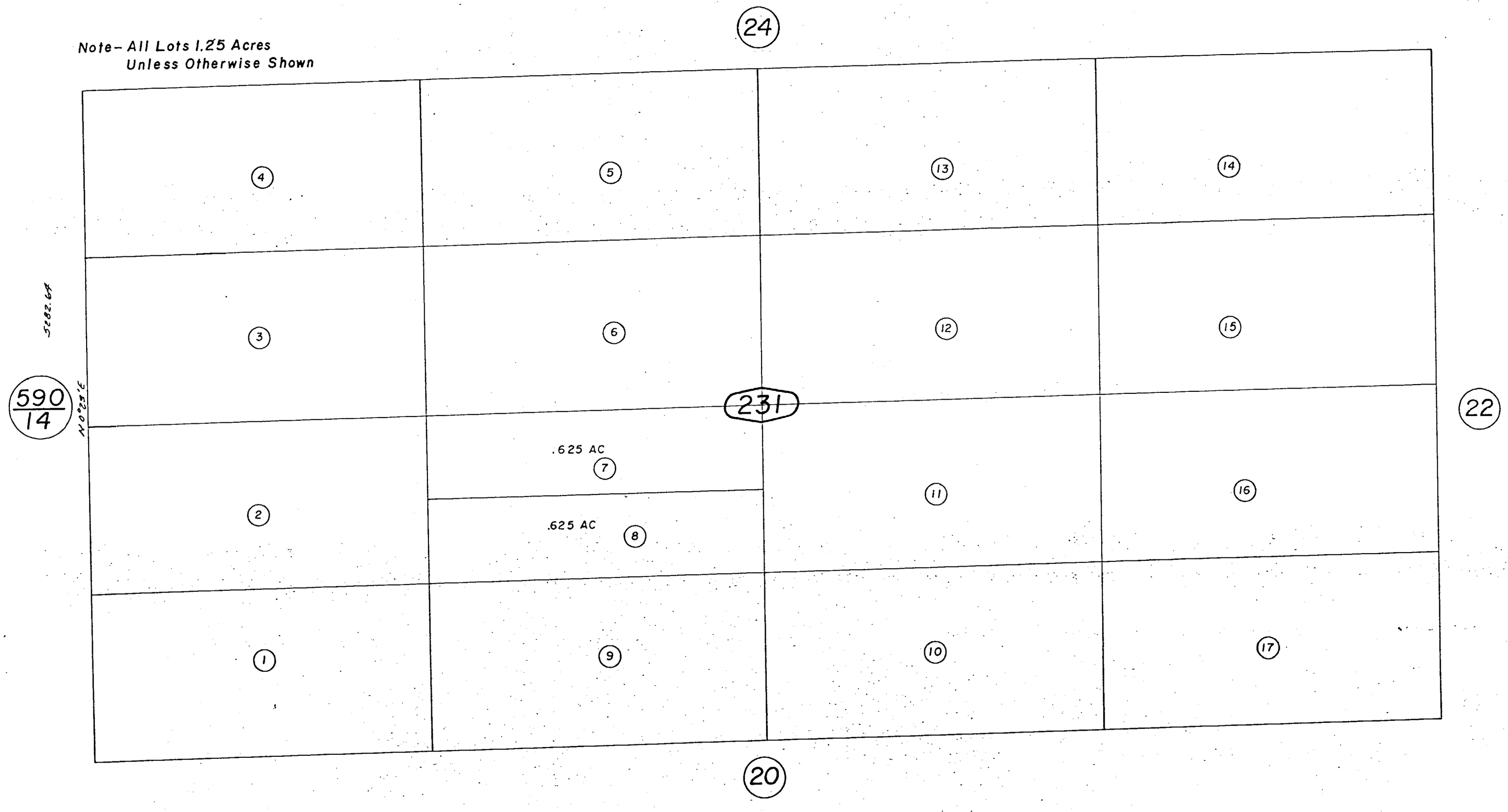

REVISED
5/26/88 RA
12/23/91 GP
6/22/94 RM

Assessor's Map
Book 591, Page 23
San Bernardino County

MAY 9 1994

APR 1972

COUNTY OF SAN BERNARDINO
1853

N 1/2, NW 1/4, NW 1/4, Fractional Sec. 11, T. 1 S., R. 9 E., S.B.B.&M.

City of Twentynine Palms
Tax Rate Area
19001

591-24

THIS MAP SHOULD BE USED FOR REFERENCE PURPOSES ONLY. NO LIABILITY IS ASSUMED FOR THE ACCURACY OF THE DATA SHOWN. PARCELS MAY NOT COMPLY WITH LOCAL SUBDIVISION OR BUILDING ORDINANCES

1" = 100'

Note - All Lots 1.25 Acres
Unless Otherwise Shown

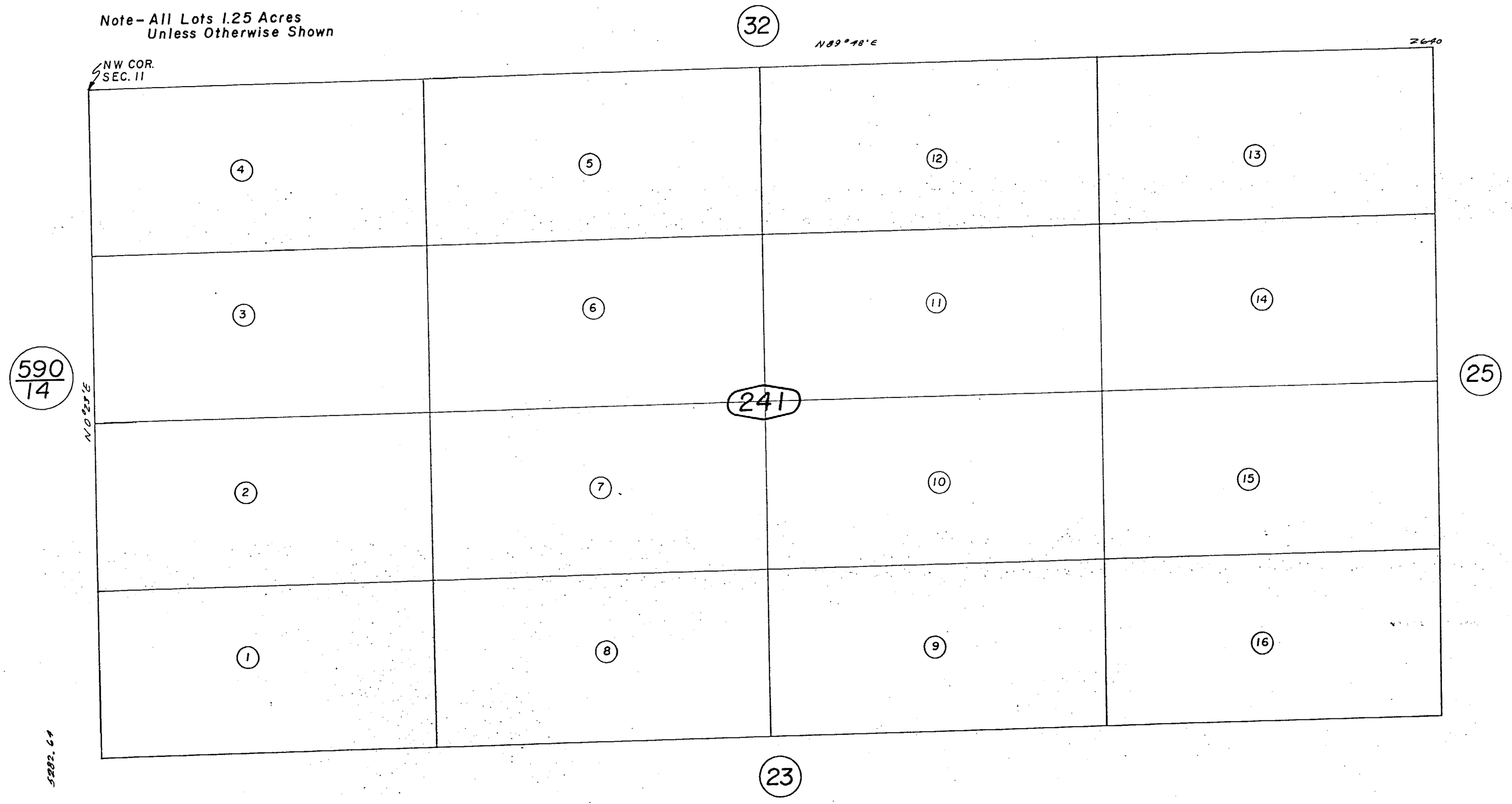

Assessor's Map
Book 591, Page 24
San Bernardino County

MAY 9 1994

REVISED
5/26/88 RM
12/23/91 GP
6/22/94 RM

APR 1972

COUNTY OF SAN BERNARDINO 1853

N1/2, NE1/4, NW1/4, Fractional Sec. 11, T.1S., R.9E., S.B.B.&M.

City of Twentynine Palms
Tax Rate Area
19001

591-25

THIS MAP SHOULD BE USED FOR REFERENCE PURPOSES ONLY. NO LIABILITY IS ASSUMED FOR THE ACCURACY OF THE DATA SHOWN. PARCELS MAY NOT COMPLY WITH LOCAL SUBDIVISION OR BUILDING ORDINANCES

1" = 100'

Note-All Lots 1.25 Acres
Unless Otherwise Shown

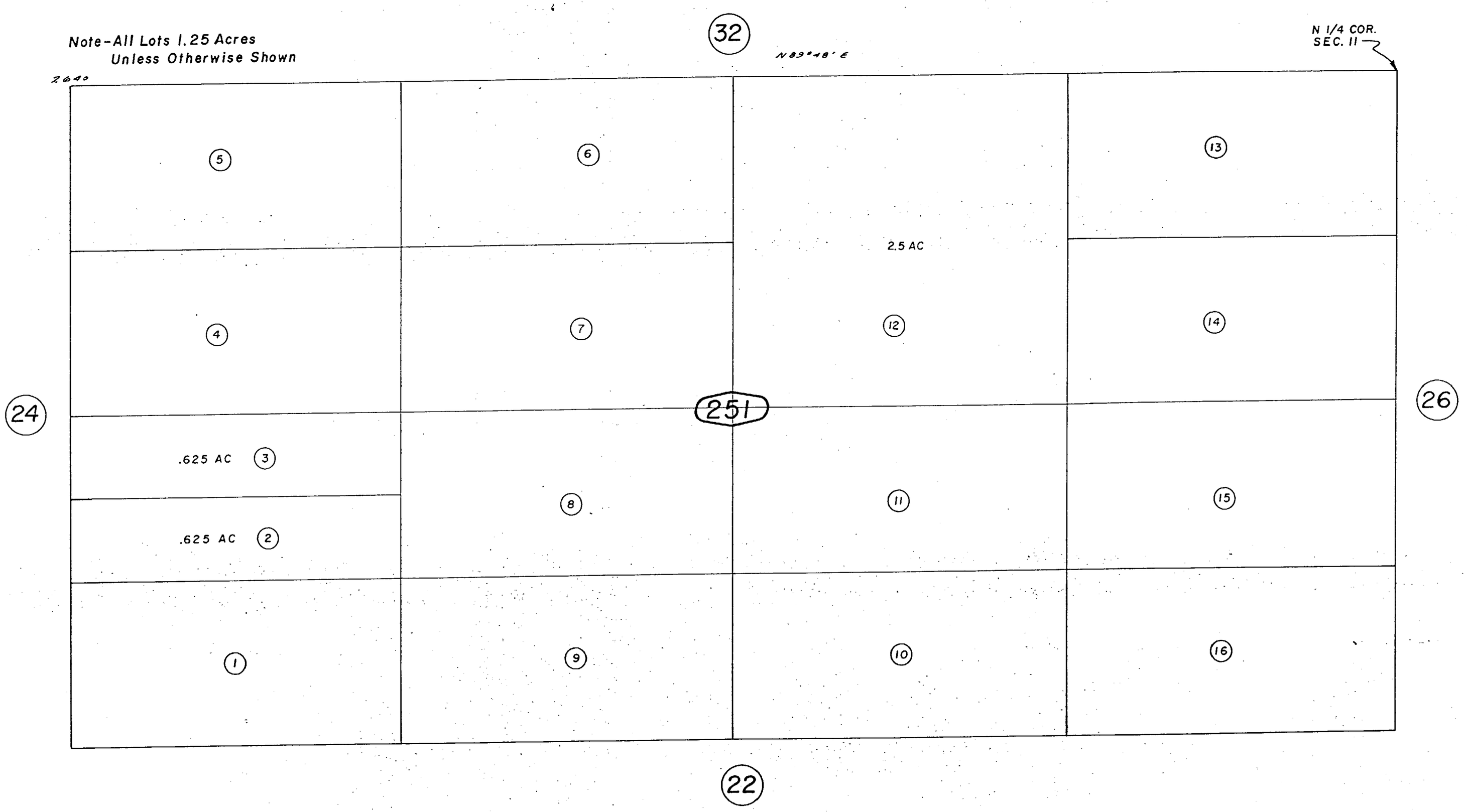

Assessor's Map MAY 9 1994
Book 591, Page 25
San Bernardino County

REVISED
5/31/88 R
12/23/91 GP
6/22/94 RM

APR 1972

APR 1972

REVISED
5/31/88 RM
4/9/93 AGS
6/22/94 RM

Assessor's Map
Book 591, Page 26
San Bernardino County

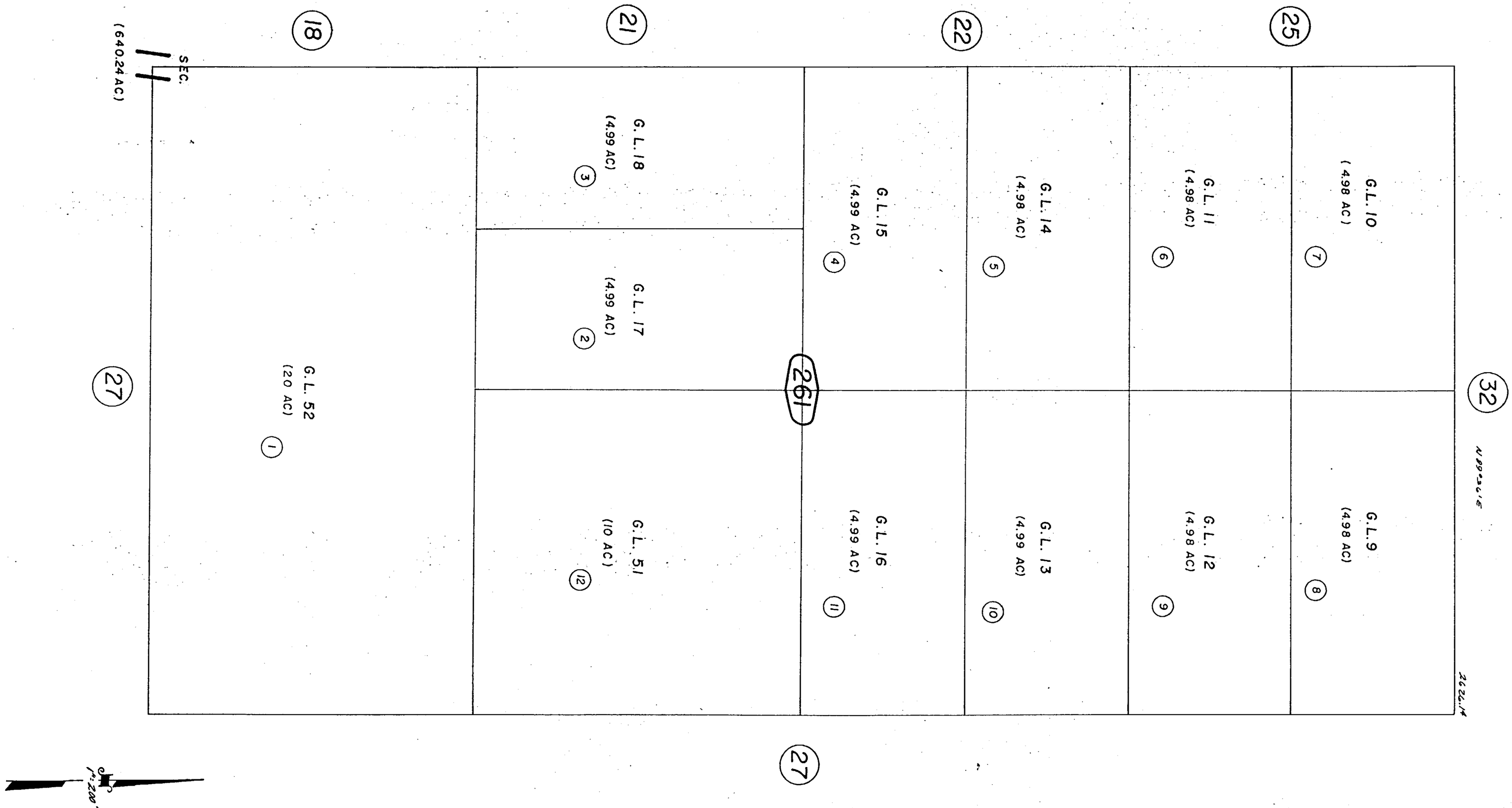

THIS MAP SHOULD BE USED FOR REFERENCE PURPOSES ONLY. NO LIABILITY IS ASSUMED FOR THE ACCURACY OF THE DATA SHOWN. PARCELS MAY NOT COMPLY WITH LOCAL SUBDIVISION OR BUILDING ORDINANCES.

W 1/2, NE 1/4, Fractional Sec. 11, T.1S., R.9E., S.B.B.&M.

City of Twentynine
Tax Rate Area
19001

591-26

COUNTY OF SAN BERNARDINO 1853

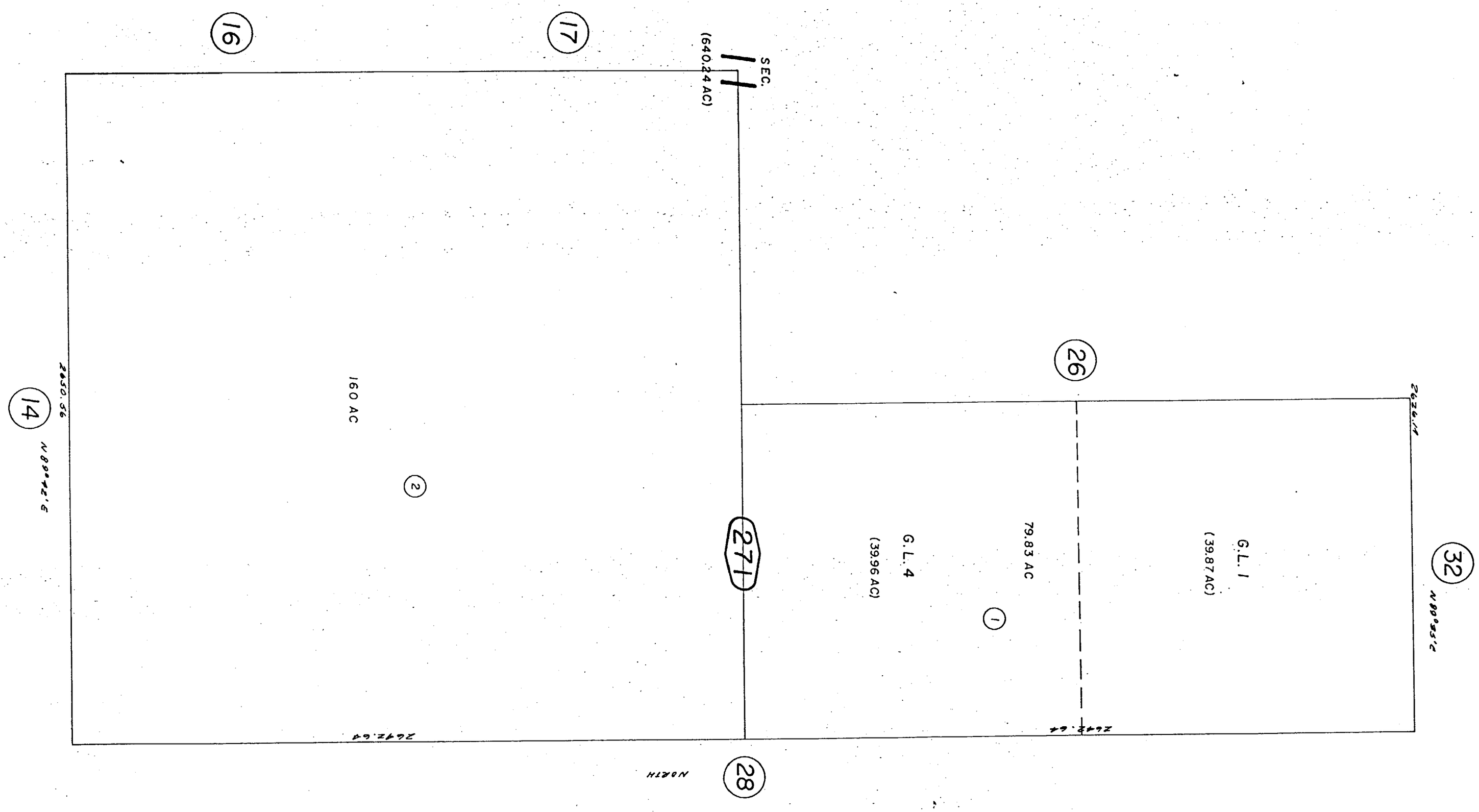

REVISED
5/31/88 RM
4/9/93 AGS
6/22/94 RM

MAY 9 1994

Assessor's Map
Book 591, Page 27
San Bernardino County

APR 1972

THIS MAP SHOULD BE USED FOR REFERENCE PURPOSES ONLY. NO LIABILITY IS ASSUMED FOR THE ACCURACY OF THE DATA SHOWN. PARCELS MAY NOT COMPLY WITH LOCAL SUBDIVISION OR BUILDING ORDINANCES.

SE1/4 & E1/2, NE1/4 Fractional Section 11, T.1S., R.9E., S.B.B.&M.

City of Twentynine Palms
Tax Rate Area
19001

591-27

1" = 100'

COUNTY OF SAN BERNARDINO
1853

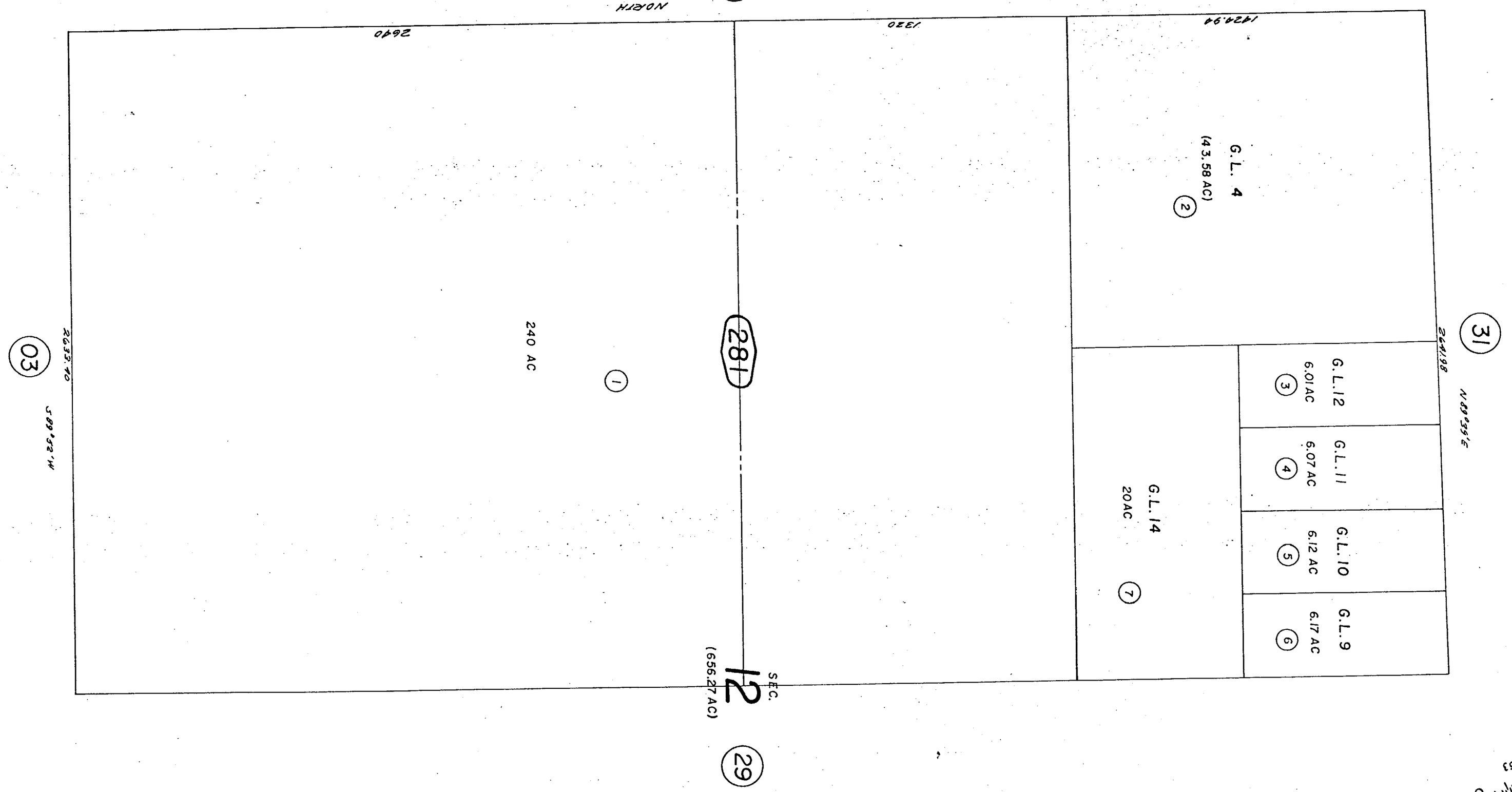
REVISED
5/31/88 RM
4/9/93 AGS
6/22/94 RM
MAY 9 1994
Assessor's Map
Book 591, Page 28
San Bernardino County
27
NORTH
1320
1429.94
2640
G. L. 4
(43.58 AC)
2
31
N 89°55'E
2641.98
G. L. 12
6.01 AC
3
G. L. 11
6.07 AC
4
G. L. 10
6.12 AC
5
G. L. 9
6.17 AC
6
G. L. 14
20 AC
7
281
1
240 AC
SEC.
12
(656.27 AC)
29
03
2633.40
S 89°52'W
W 1/2, Fractional Section 12, T.1S., R.9E., S.B.B.&M.
City of Twentynine Palms
Tax Rate Area
19001
591-28
THIS MAP SHOULD BE USED FOR REFERENCE PURPOSES ONLY. NO LIABILITY
IS ASSUMED FOR THE ACCURACY OF THE DATA SHOWN. PARCELS MAY NOT
COMPLY WITH LOCAL SUBDIVISION OR BUILDING ORDINANCES.
COUNTY OF SAN BERNARDINO
1853

E 1/2 Fractional Section 12, T.1S., R.9E., S.B.B.&M.

City of Twentynine Palms
Tax Rate Area
19001

591 - 29

THIS MAP SHOULD BE USED FOR REFERENCE PURPOSES ONLY. NO LIABILITY IS ASSUMED FOR THE ACCURACY OF THE DATA SHOWN. PARCELS MAY NOT COMPLY WITH LOCAL SUBDIVISION OR BUILDING ORDINANCES.

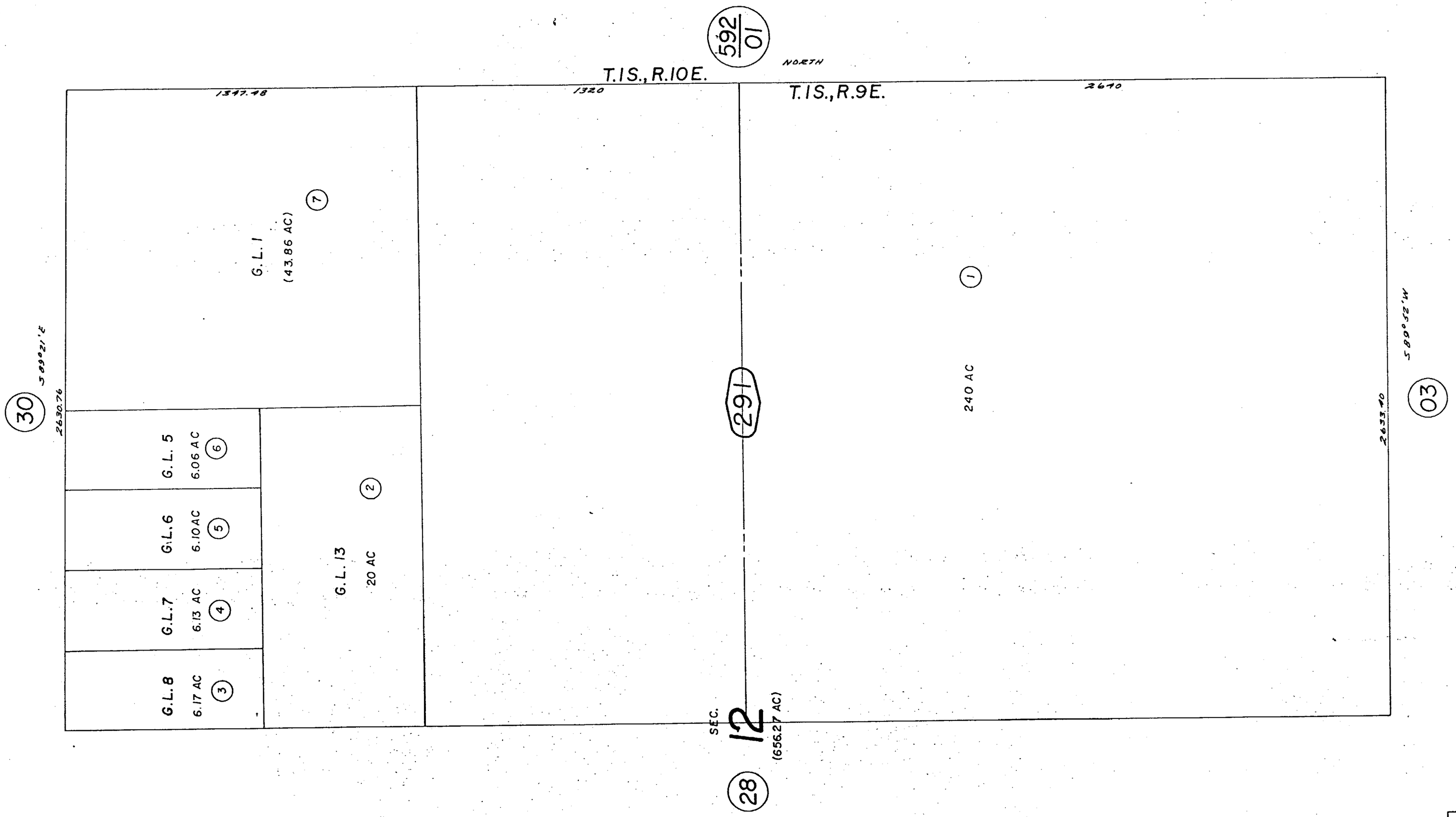

Assessor's Map
Book 591, Page 29
San Bernardino County

MAY 9 1994

REVISED
5/31/88 RM
4/9/93 AGS
6/22/94 RM

APR 1972

SE 1/4 & N 1/2, SW 1/4 Fractional Section 1, T.1S., R.9E., S.B.B.&M.

City of Twentynine Palms
Tax Rate Area
19001

591-30

THIS MAP SHOULD BE USED FOR REFERENCE PURPOSES ONLY. NO LIABILITY IS ASSUMED FOR THE ACCURACY OF THE DATA SHOWN. PARCELS MAY NOT COMPLY WITH LOCAL SUBDIVISION OR BUILDING ORDINANCES.

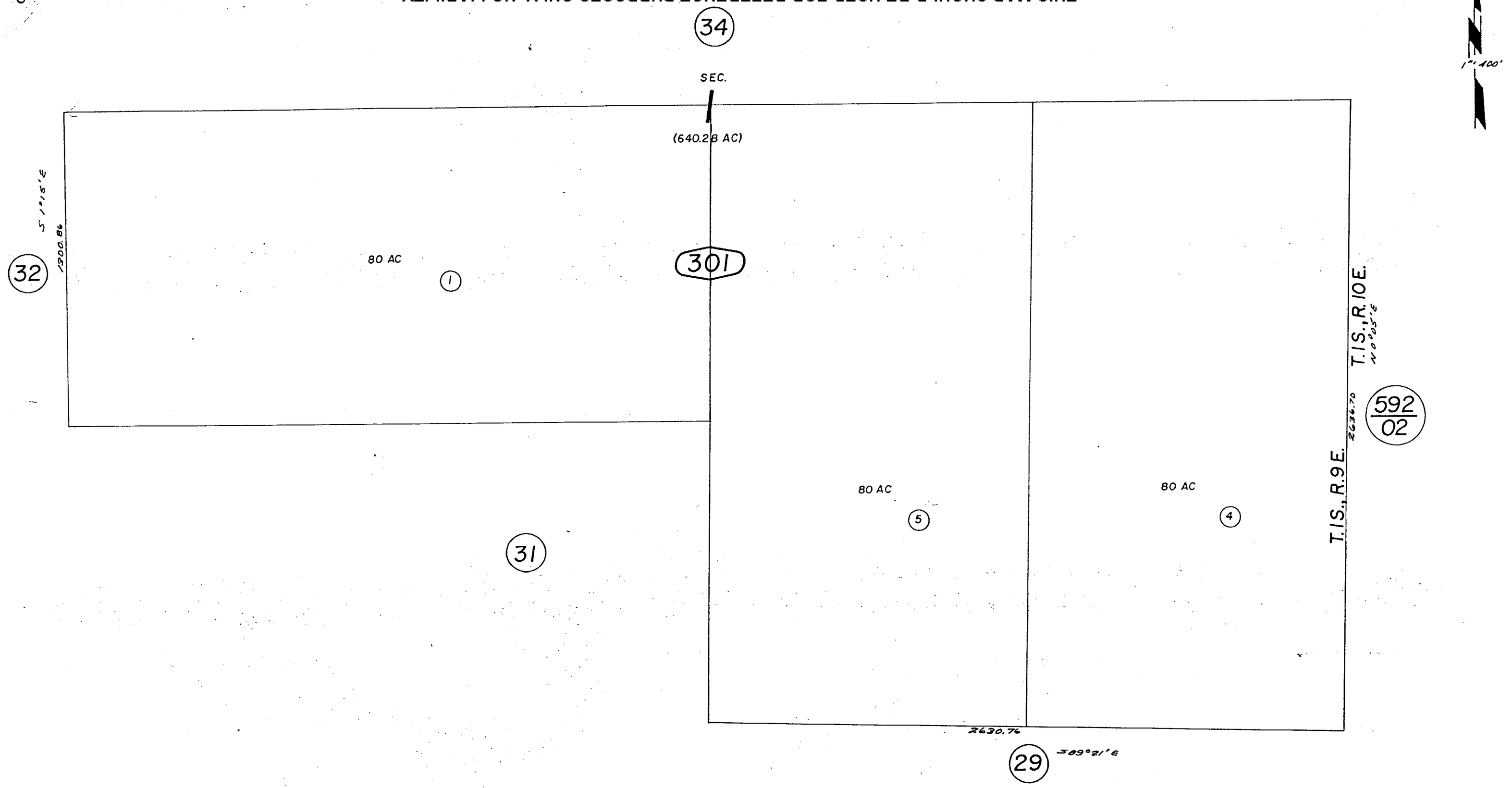

REVISED
5/31/88 RK
4/9/93 AGS
6/22/94 RM

MAY 9 1994

Assessor's Map
Book 591, Page 30
San Bernardino County

APR 19

S 1/2, SW 1/4 Fractional Section 1, T.1S., R.9E., S.B.B.&M.

City of Twentynine Palms
Tax Rate Area
19001

591-31

THIS MAP SHOULD BE USED FOR REFERENCE PURPOSES ONLY. NO LIABILITY IS ASSUMED FOR THE ACCURACY OF THE DATA SHOWN. PARCELS MAY NOT COMPLY WITH LOCAL SUBDIVISION OR BUILDING ORDINANCES.

Note – All Lots 1.25 Acres
Unless Otherwise Shown

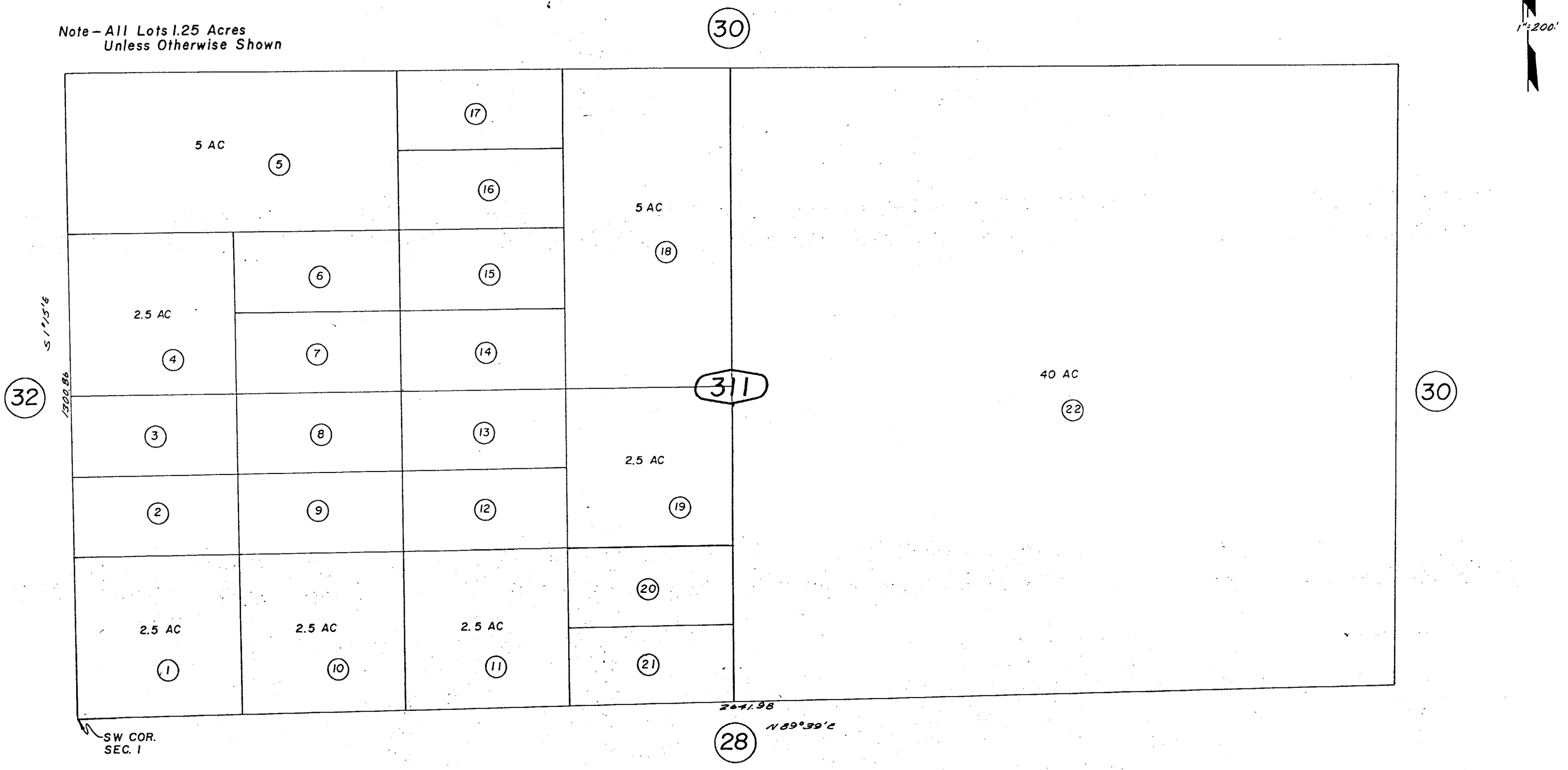

APR 1972

MAY 9 1994

Assessor's Map
Book 591, Page 31
San Bernardino County

REVISED
5/31/88 RM
4/9/93 AGS
6/22/94 RM

COUNTY OF SAN BERNARDINO 1853

City of Twentynine Palms
Tax Rate Area
19001

591- 32

S 1/2 Fractional Section 2 T1S R8E S.B.B.&M.

THIS MAP SHOULD BE USED FOR REFERENCE PURPOSES ONLY. NO LIABILITY IS ASSUMED FOR THE ACCURACY OF THE DATA SHOWN. PARCELS MAY NOT COMPLY WITH LOCAL SUBDIVISION OR BUILDING ORDINANCES

1"=400'

Note-All Lots 5 Acres
Unless Otherwise Shown

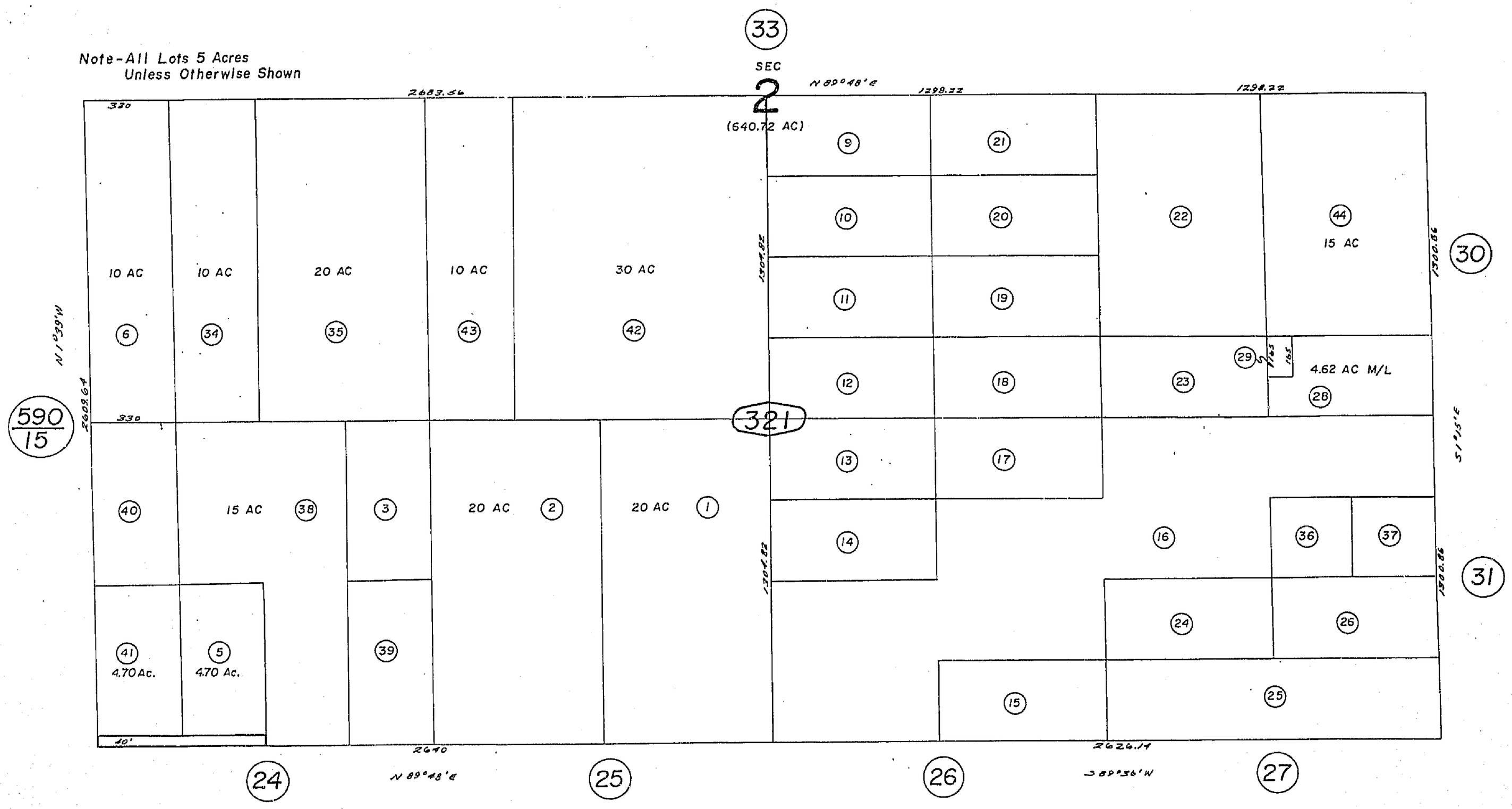

MAY 0 8 1997

REVISED
5/31/88 R
4/9/93 AGS
6/22/94 RM
1/24/96 RR
4/4/97 CC

Assessor's Map
Book 591, Page 32
San Bernardino County

N 1/2 Fractional Section 2, T.1S., R.9E., S.B.B.& M.

City of Twentynine Palms
Tax Rate Area
19001

591 - 33

THIS MAP SHOULD BE USED FOR REFERENCE PURPOSES ONLY. NO LIABILITY IS ASSUMED FOR THE ACCURACY OF THE DATA SHOWN. PARCELS MAY NOT COMPLY WITH LOCAL SUBDIVISION OR BUILDING ORDINANCES.

Note - All Lots 5 Acres Unless Otherwise Shown

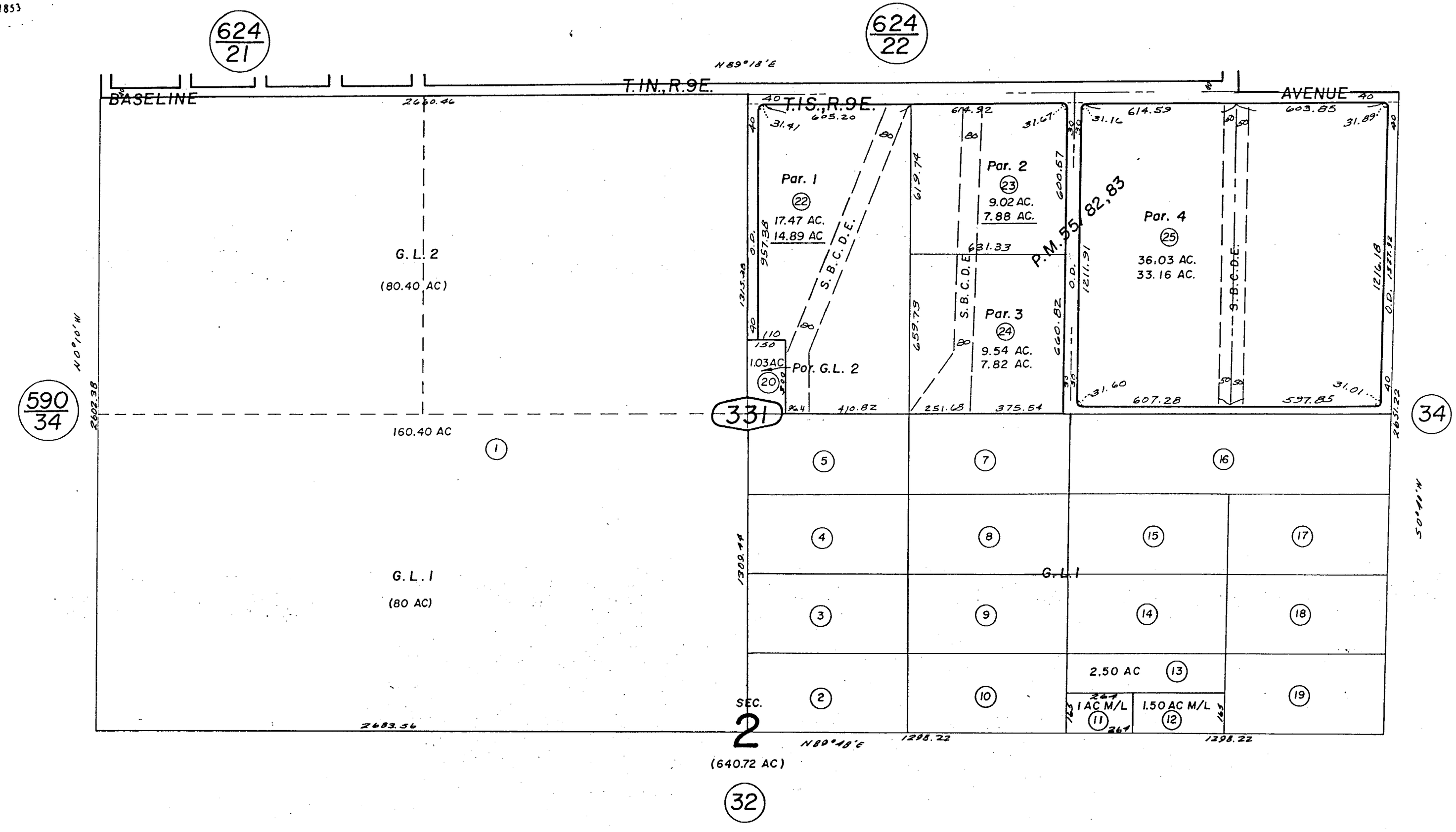

REVISED
8 4 80 GH
5/31/88 RM
6/22/94 RM

Assessor's Map MAY 9 1994
Book 591, Page 33
San Bernardino County

APR 1972

Parcel Map No. 5731, P.M. 55/82,83

N1/2 Fractional Section 1, T.1S., R.9E., S.B.B.&M.

City of Twentynine Palms
Tax Rate Area
19001

591- 34

THIS MAP SHOULD BE USED FOR REFERENCE PURPOSES ONLY. NO LIABILITY IS ASSUMED FOR THE ACCURACY OF THE DATA SHOWN. PARCELS MAY NOT COMPLY WITH LOCAL SUBDIVISION OR BUILDING ORDINANCES.

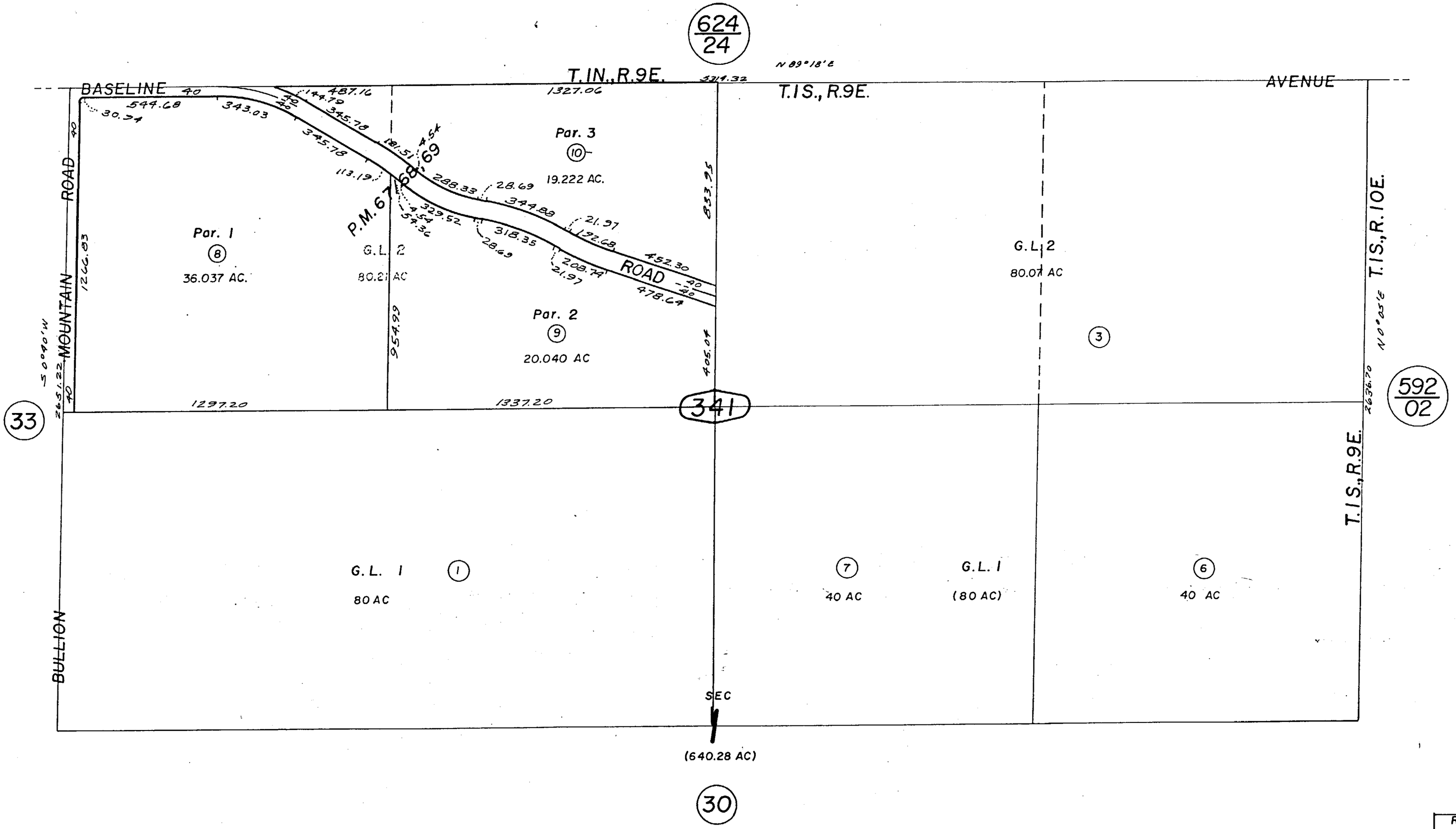

APR 1972

Parcel Map No. 6539, P.M. 67/68, 69

Assessor's Map
Book 591, Page 34
San Bernardino County

MAY 9 1994

REVISED
11 23 81 GH
5/31/88 RM
4/28/92 GP
4/9/93 AGS
6/22/94 RM