COUNTY OF SAN BERNARDINO 1853

INDEX MAP
BOOK 593
MORONGO UNIFIED

THIS MAP SHOULD BE USED FOR REFERENCE PURPOSES ONLY. NO LIABILITY IS ASSUMED FOR THE ACCURACY OF THE DATA SHOWN. PARCELS MAY NOT COMPLY WITH LOCAL SUBDIVISION OR BUILDING ORDINANCES.

1"=1200'

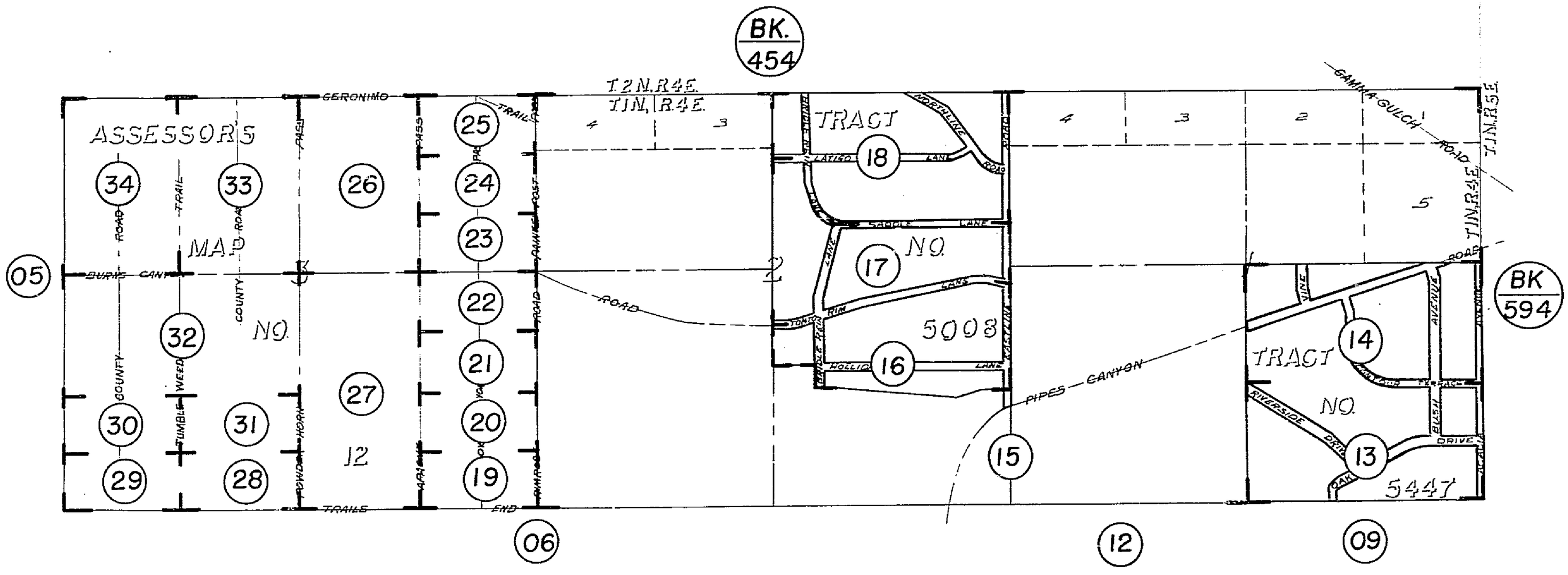

Assessor's Index
Book 593
San Bernardino County

REVISE 3-24-67

April 1960

COUNTY OF SAN BERNARDINO
1853

THIS MAP SHOULD BE USED FOR REFERENCE PURPOSES ONLY. NO LIABILITY IS ASSUMED FOR THE ACCURACY OF THE DATA SHOWN. PARCELS MAY NOT COMPLY WITH LOCAL SUBDIVISION OR BUILDING ORDINANCES.

SHEET 2 OF 2 SHEETS

INDEX MAP
BOOK 593
MORONGO UNIFIED

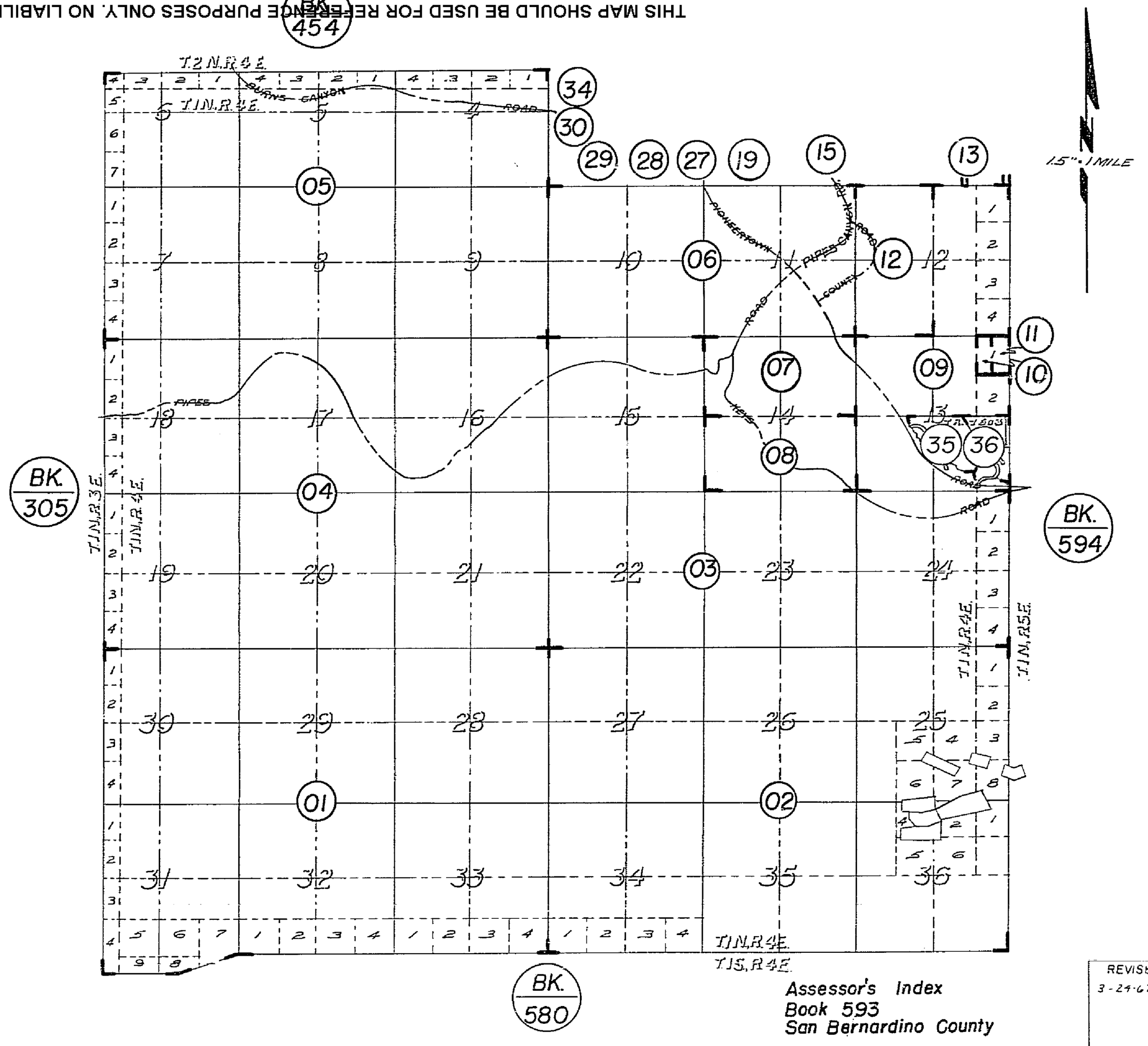

Assessor's Index
Book 593
San Bernardino County

REVISED
3-24-67

April 1960

Sec's 28,29 & Fractional Sec's 30,31,32 & 33 T.1N.R.4E., S.B.B.&M.

Morongo Unified 593-01
Tax Code Area
9430

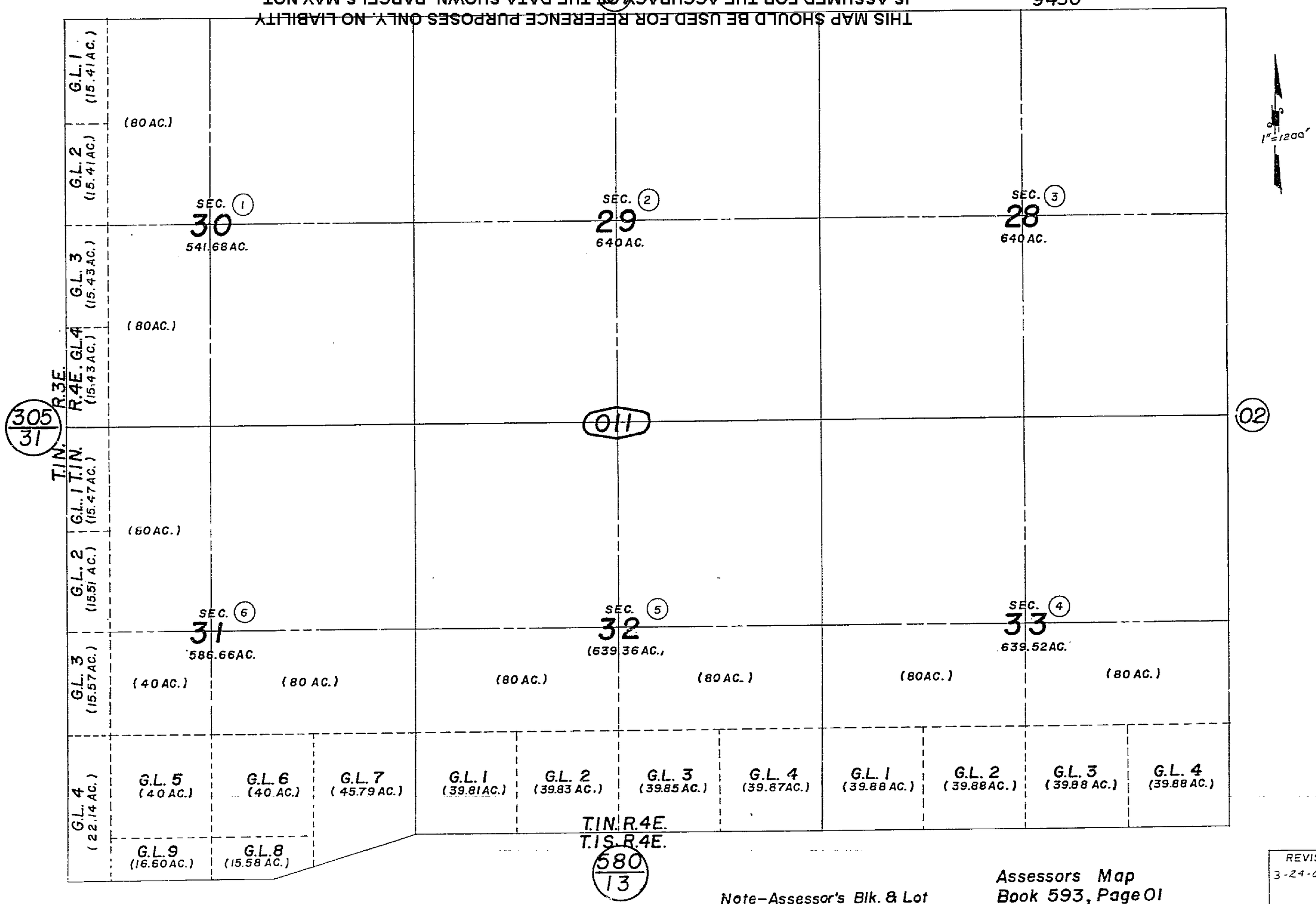

Note–Assessor's Blk. & Lot Numbers Shown in Circles

Assessors Map
Book 593, Page 01
San Bernardino County

REVISED 3-24-67

Mar. 1960

Sec's. 26, 27, 35 & Fractional Sec's. 25, 34, 36 T.1N.R.4E. S.B.B.&M.

Morongo Unified
Tax Code Area
9441

593-02

THIS MAP SHOULD BE USED FOR REFERENCE PURPOSES ONLY. NO LIABILITY
IS ASSUMED FOR THE ACCURACY OF THE DATA SHOWN. PARCELS MAY NOT
COMPLY WITH LOCAL SUBDIVISION OR BUILDING ORDINANCES

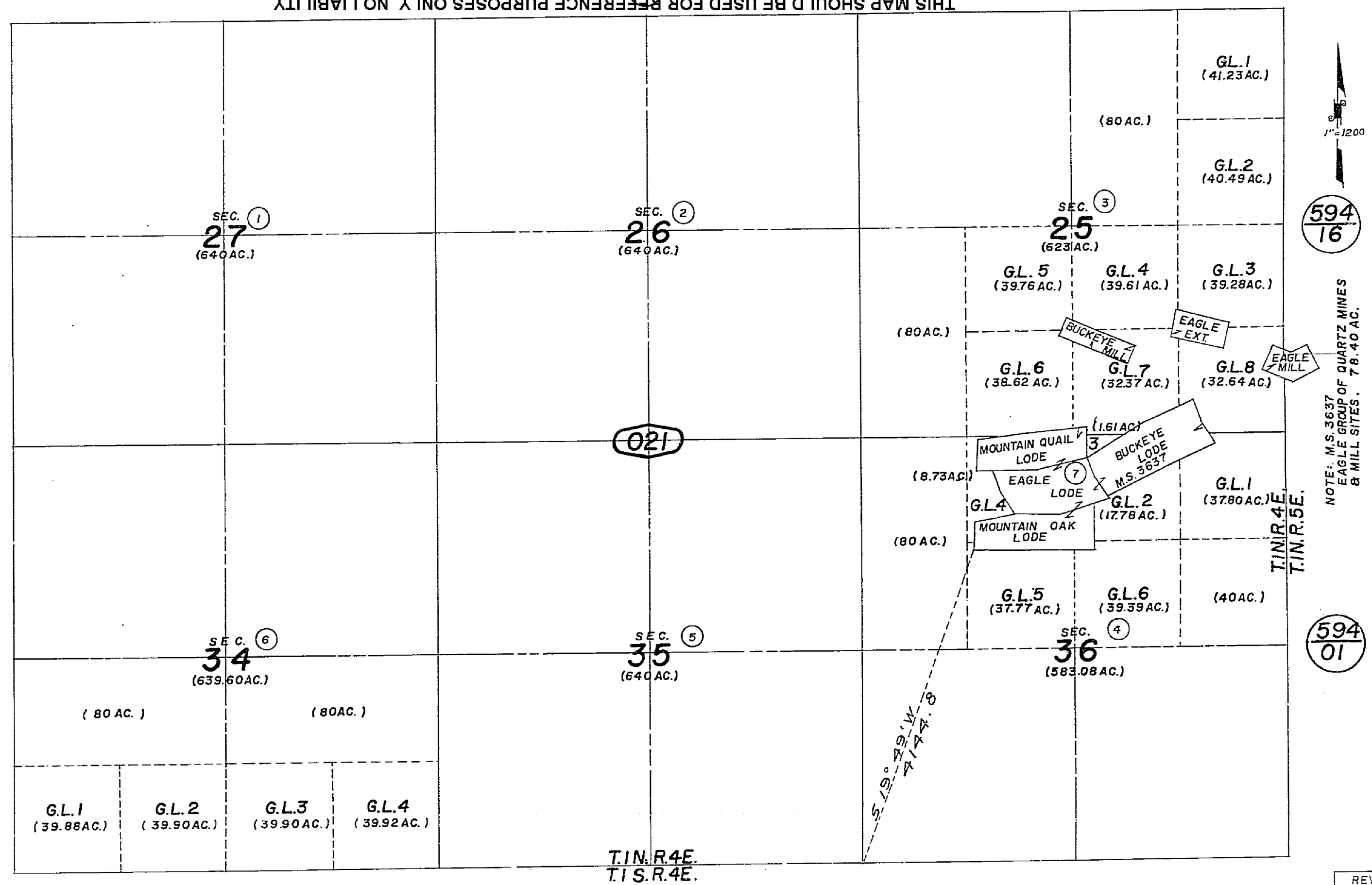

Note-Assessor's Blk. & Lot
Numbers Shown in Circles

Assessors Map
Book 593, Page 02
San Bernardino County

REVISED
3-24-67

Mar. 1960

Sec's 15, 22, 23 & Fractional Sec. 24, T.1N.R.4E., S.B.B.&M.

Morongo Unified
Tax Code Area
94041

593-03

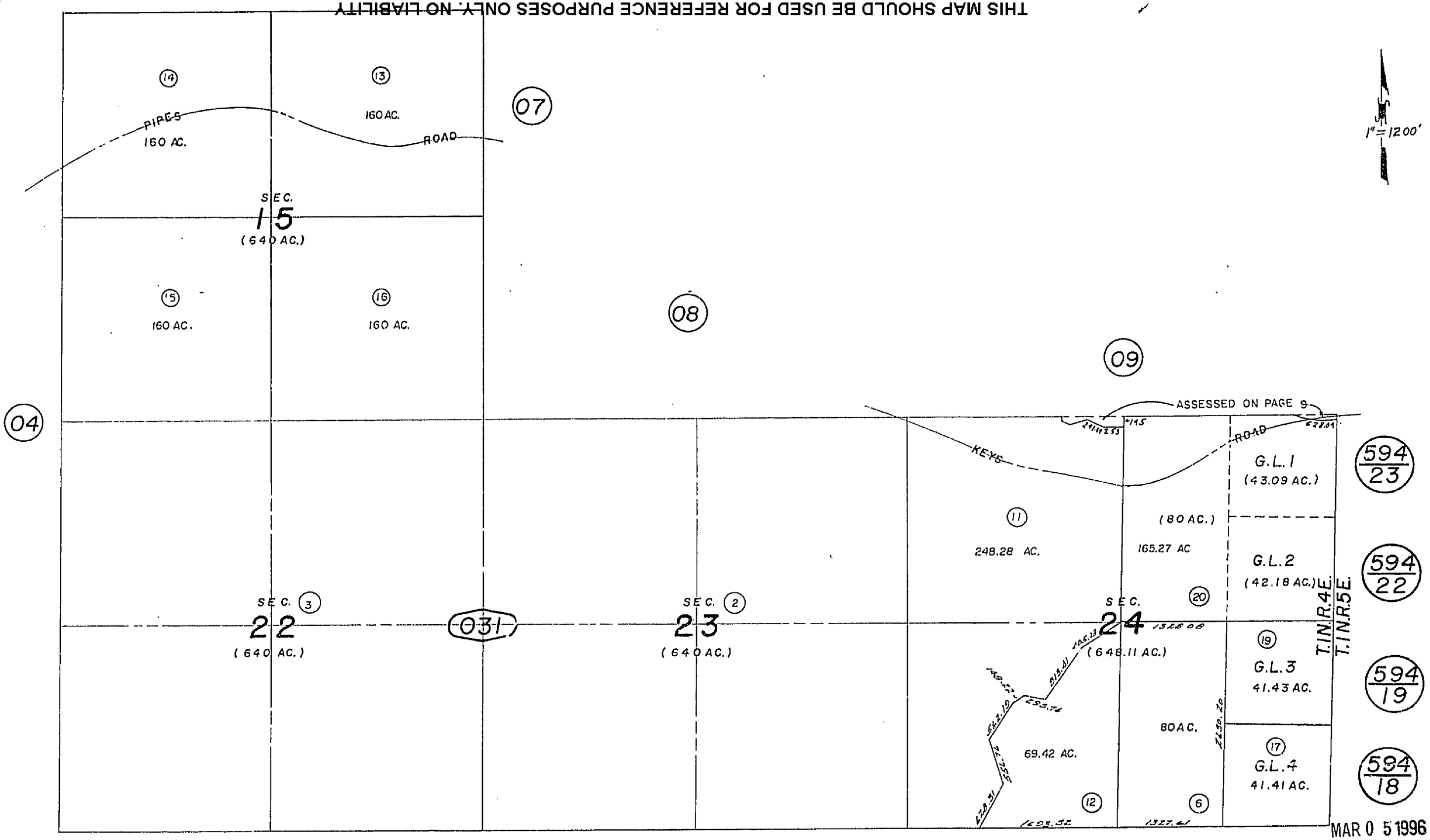

1" = 1200'

MAR 0 5 1996

REVISED
1/30/96 RR
5/25/72
11/19/85
10-2-87 J.
8/15/89

Assessors Map
Book 593, Page 03
San Bernardino County

Mar. 1960

Sec's 16,17,20,21 & Fractional Sec's 18,19 T.1N.R.4E. S.B.B.&M.

Morongo Unified
Tax Code Area
9430

593-04

THIS MAP SHOULD BE USED FOR REFERENCE PURPOSES ONLY. NO LIABILITY IS ASSUMED FOR THE ACCURACY OF THE DATA SHOWN. PARCELS MAY NOT COMPLY WITH LOCAL SUBDIVISION ORDINANCES.

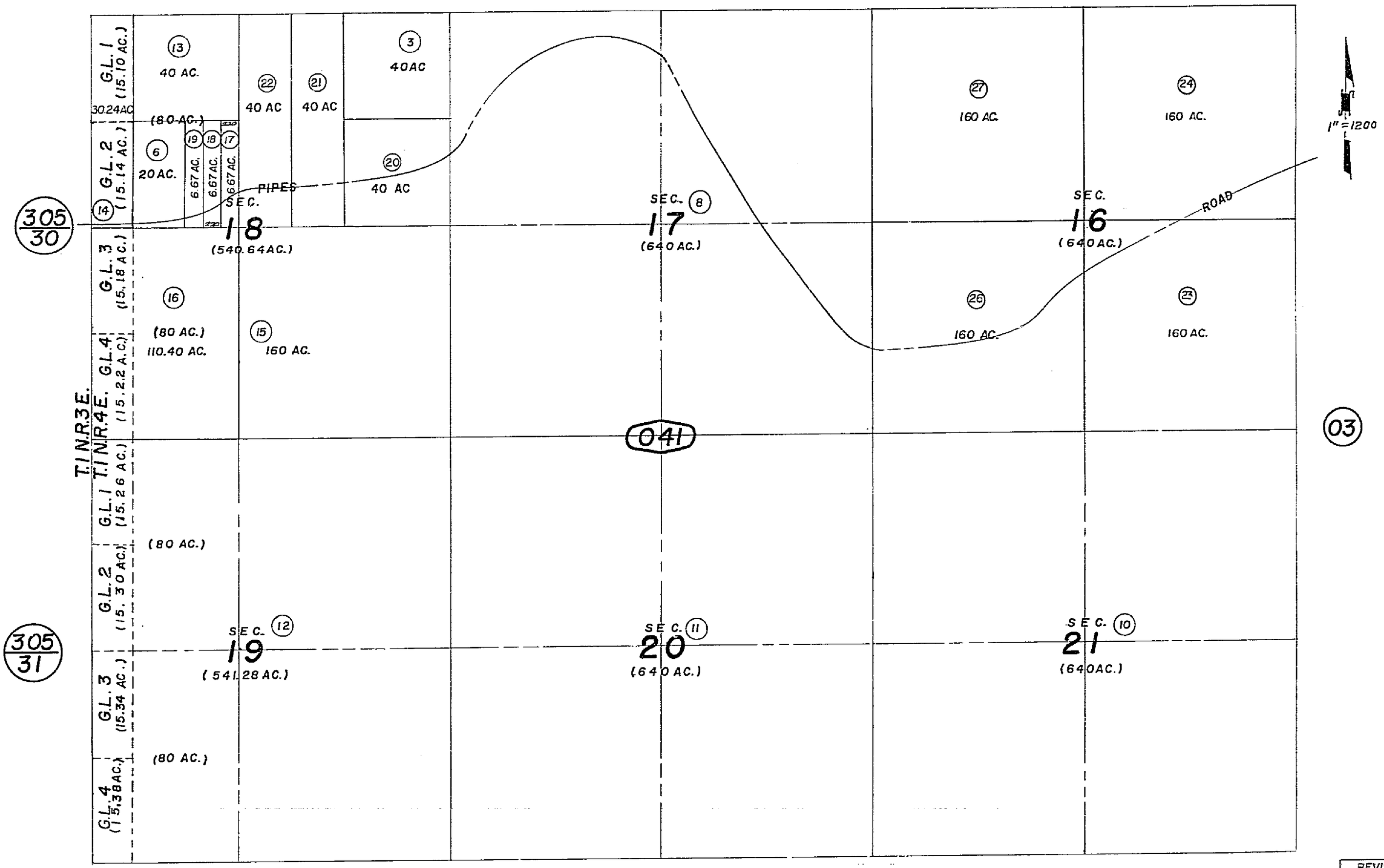

Assessors Map
Book 593, Page 04
San Bernardino County

REVISED	
3-30-67	
3-27-70	E.B.
6/21/84	PE
5/28/95	NP
10/11/85	NP

℄
Mar. 1960

COUNTY OF SAN BERNARDINO 1853

Sec's 8, 9 & Fractional Sec's 4, 5, 6, 7 T.1N.R.4E. S.B.B.&M.

THIS MAP SHOULD BE USED FOR REFERENCE PURPOSES ONLY. NO LIABILITY IS ASSUMED FOR THE ACCURACY OF THE DATA SHOWN. PARCELS MAY NOT COMPLY WITH LOCAL SUBDIVISION OR BUILDING ORDINANCES.

Morongo Unified Tax Code Area 9430

593-05

1" = 1200

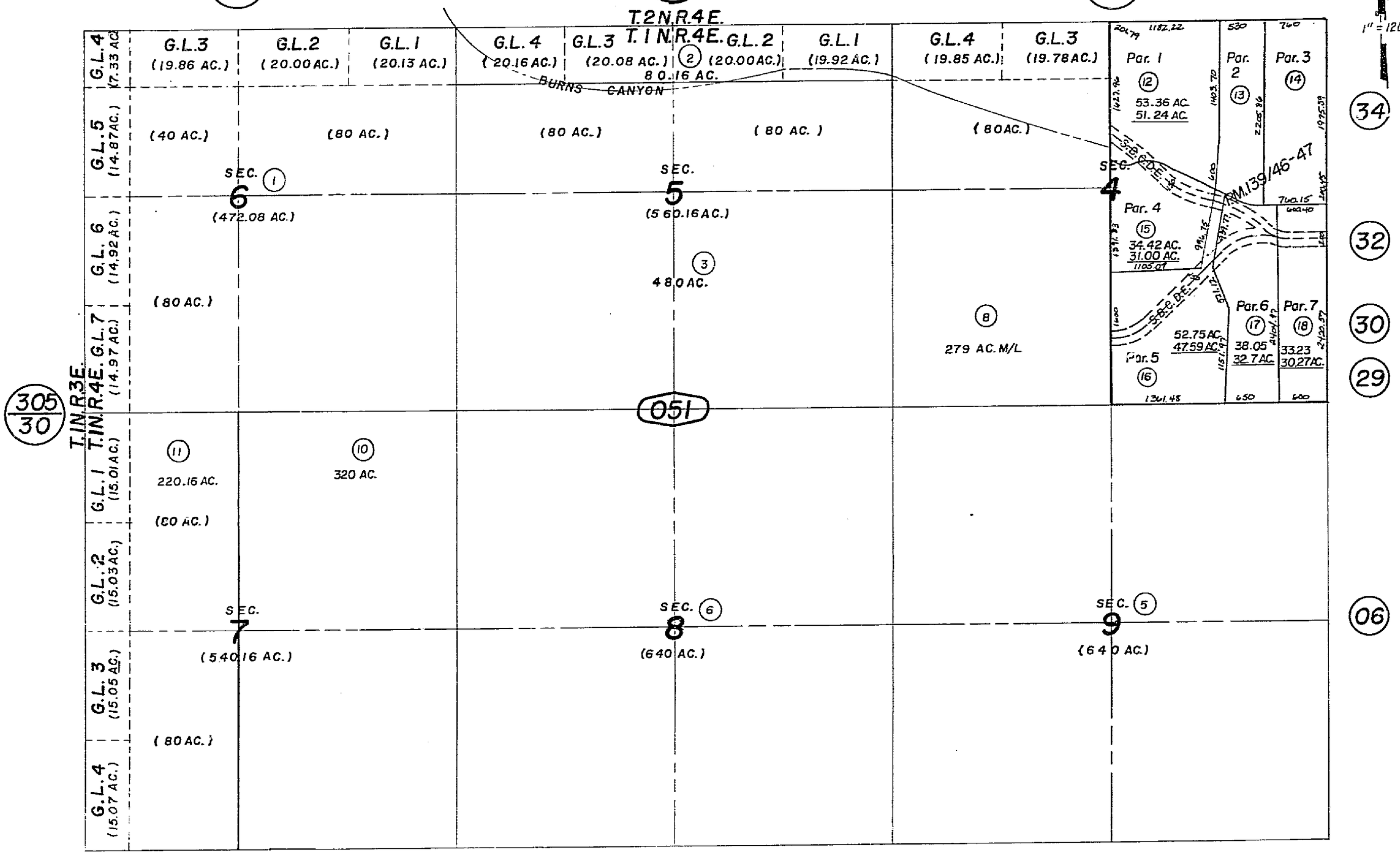

Parcel Map No. 11953, P.M. 139/46-47

Note- Assessor's Blk. & Lot Numbers Shown in Circles.

Assessors Map
Book 593, Page 05
San Bernardino County

REVISED
3-30-67
1/27/89 RM
7/24/89 RM

Mar. 1960

COUNTY OF SAN BERNARDINO 1853

Morongo Unified
Tax Code Area
9441

593-06

THIS MAP SHOULD BE USED FOR REFERENCE PURPOSES ONLY. NO LIABILITY IS ASSUMED FOR THE ACCURACY OF THE DATA SHOWN. PARCELS MAY NOT COMPLY WITH S.B.C. SUBDIVISION OR BUILDING ORDINANCES.

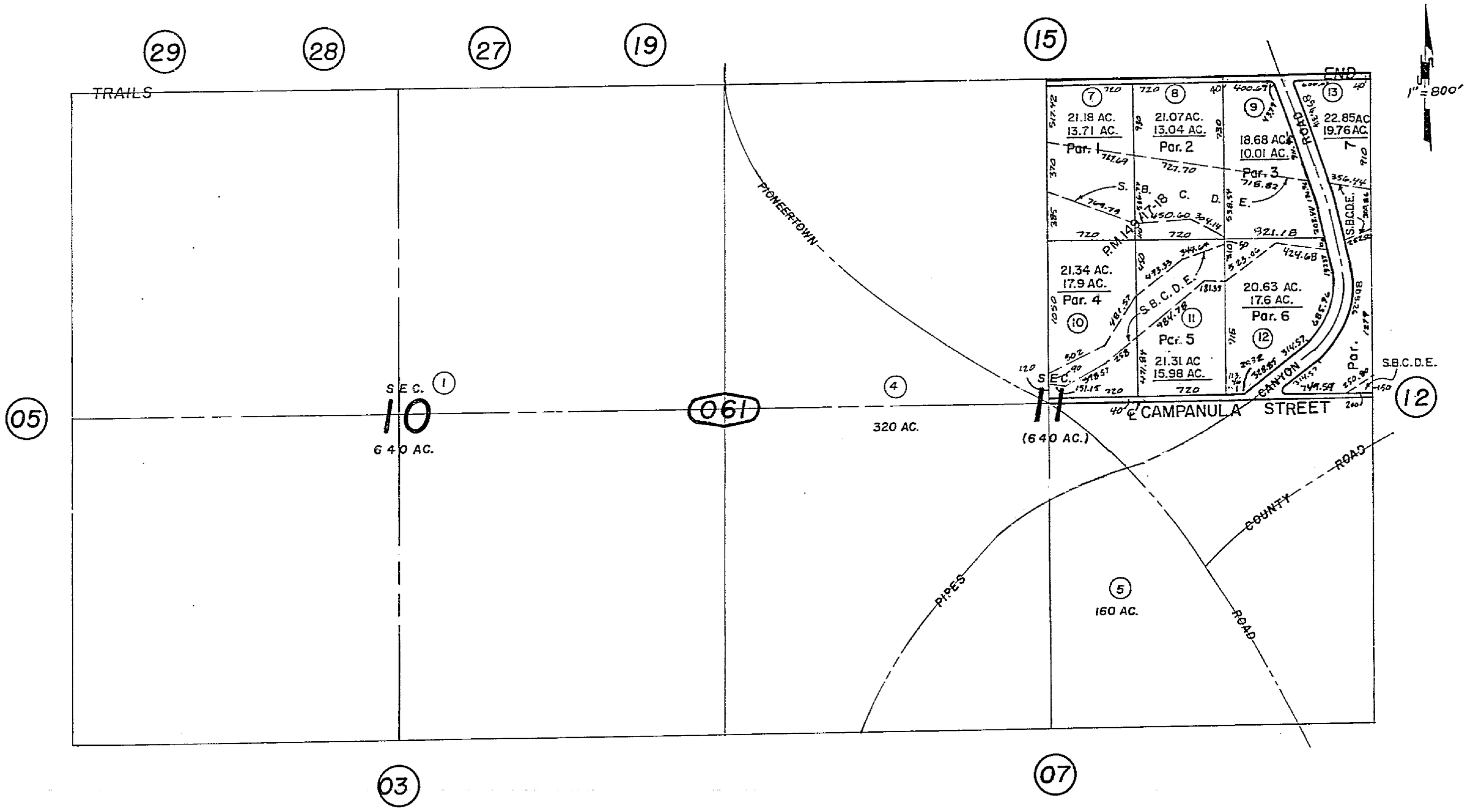

Parcel Map 12875, P.M. 149/17-18

Note–Assessor's Blk. & Lot Numbers Shown in Circles.

Assessors Map
Book 593, Page 06
San Bernardino County

REVISED
3-30-67
8/22/89 RM
8/27/90 GP

Mar. 1960

COUNTY OF SAN BERNARDINO
1853

Morongo Unified
Tax Code Area
9441

593-07

THIS MAP SHOULD BE USED FOR REFERENCE PURPOSES ONLY. NO LIABILITY IS ASSUMED FOR THE ACCURACY OF THE DATA SHOWN. PARCELS MAY NOT COMPRISE ENTIRE SUBDIVISION, OR BOUNDING ORDINANCES.

N.2 S.1/4 T.1N R.4E S.B.B.&M.

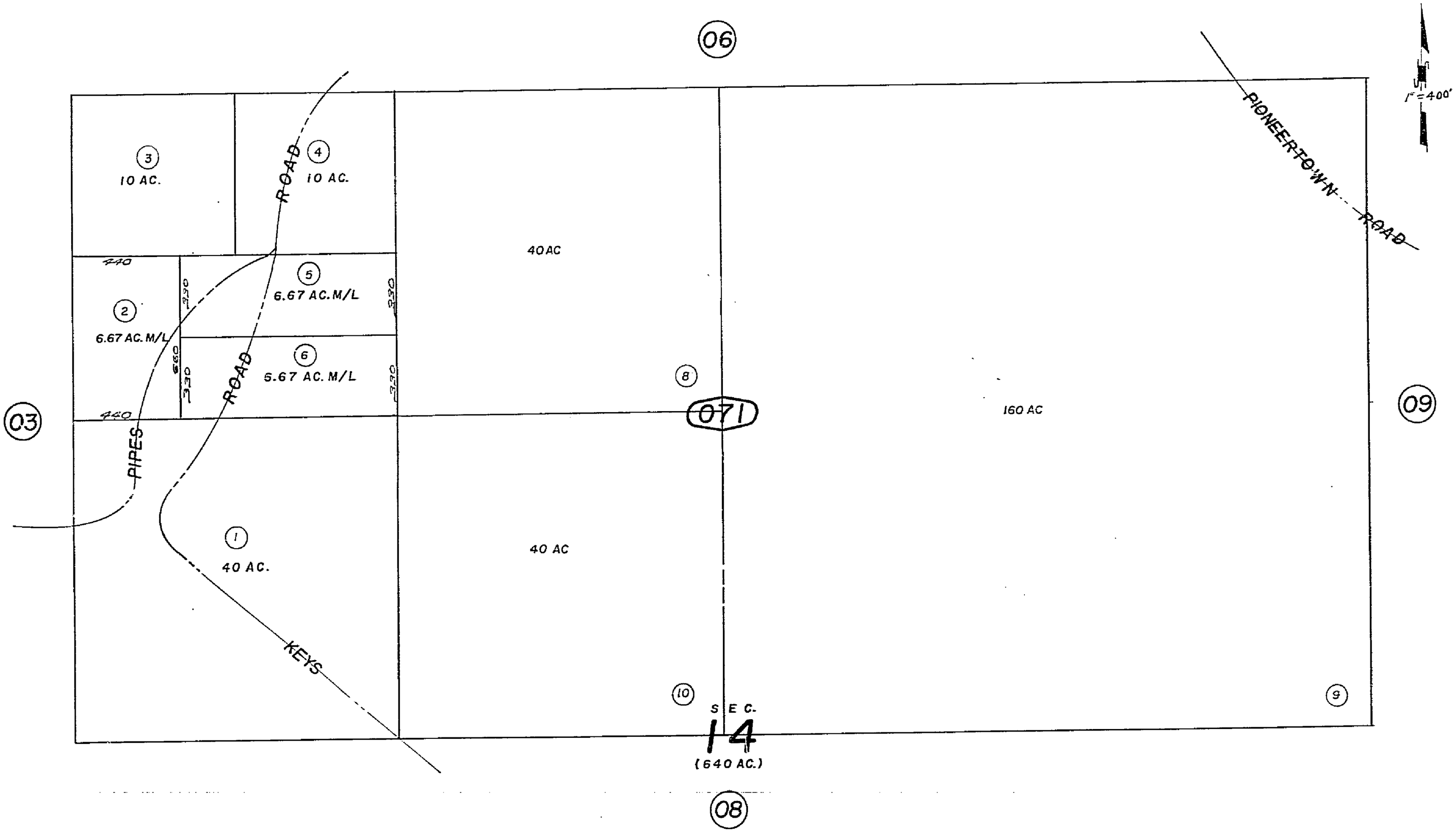

Note-Assesor's Blk. & Lot Numbers Shown in Circles.

Assessors Map
Book 593, Page 07
San Bernardino County

REVISED
3-30-67

℄

Mar. 1960

COUNTY OF SAN BERNARDINO
1853

Morongo Unified
Tax Rate Area
94041

593-08

THIS MAP SHOULD BE USED FOR REFERENCE PURPOSES ONLY. NO LIABILITY IS ASSUMED FOR THE ACCURACY OF THE DATA SHOWN. PARCELS MAY NOT COMPLY WITH LOCAL SUBDIVISION, BUILDING, ZONING ORDINANCES.

S1/2 Sec. 14 T1N R4E S.B.B.&M.

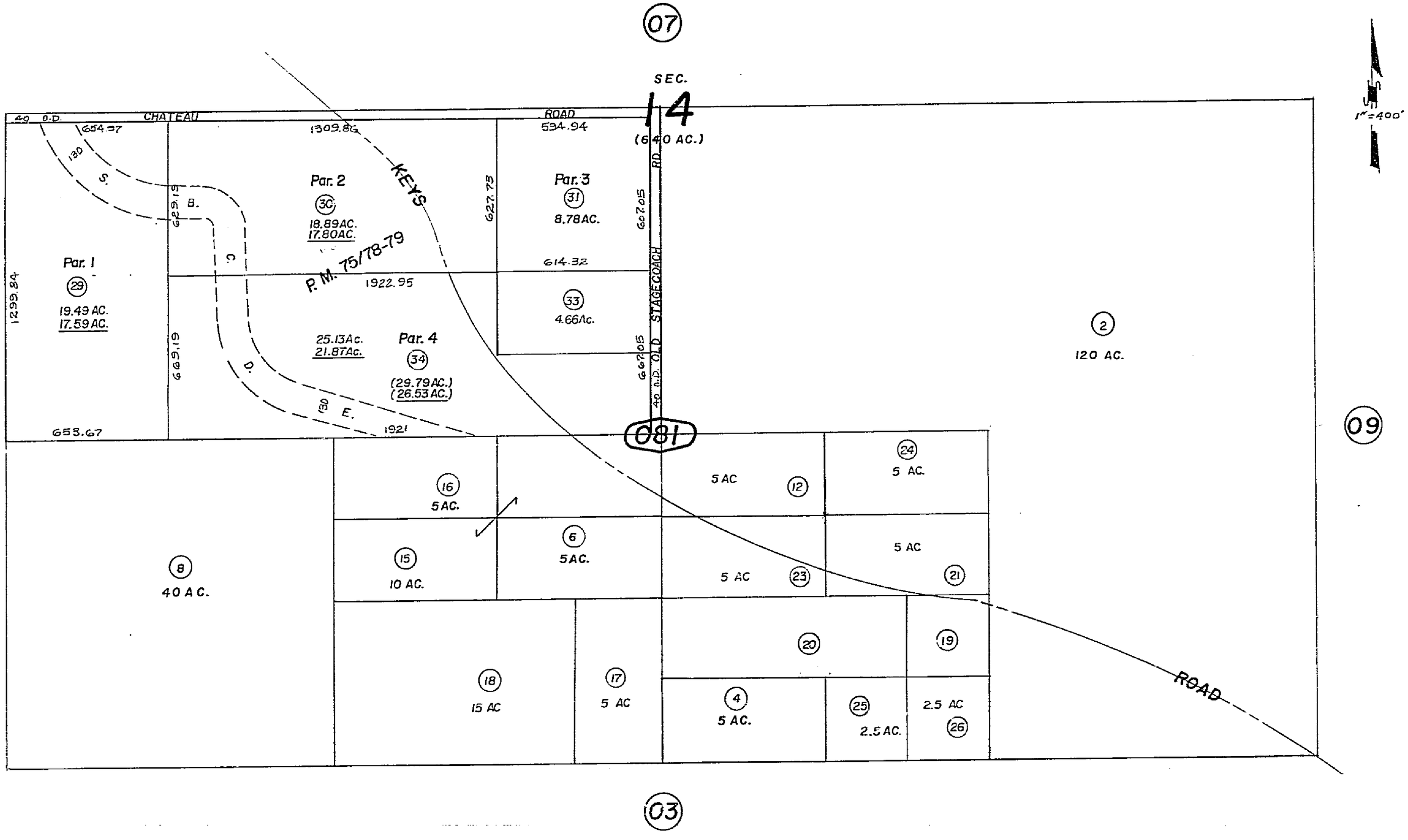

Parcel Map No. 5973, P.M. 75/78-79

Note–Assessor's Blk. & Lot Numbers Shown in Circles.

Assessors Map
Book 593, Page 08
San Bernardino County

REVISED
3 5 75
10/13/82 AGS
9/21/92 CC
3 15 73 GH
5 1 74 GH
12 19 78 GH

Mar. 1960

COUNTY OF SAN BERNARDINO 1853

E. 1/2 Fractional Sec. 12, T.1N.R.4E., S.B.B.&M.
Por. Fractional Sec. 13, T.1N.R.4E., S.B.B.&M.

Morongo Unified
Tax Code Area
9441

593-09

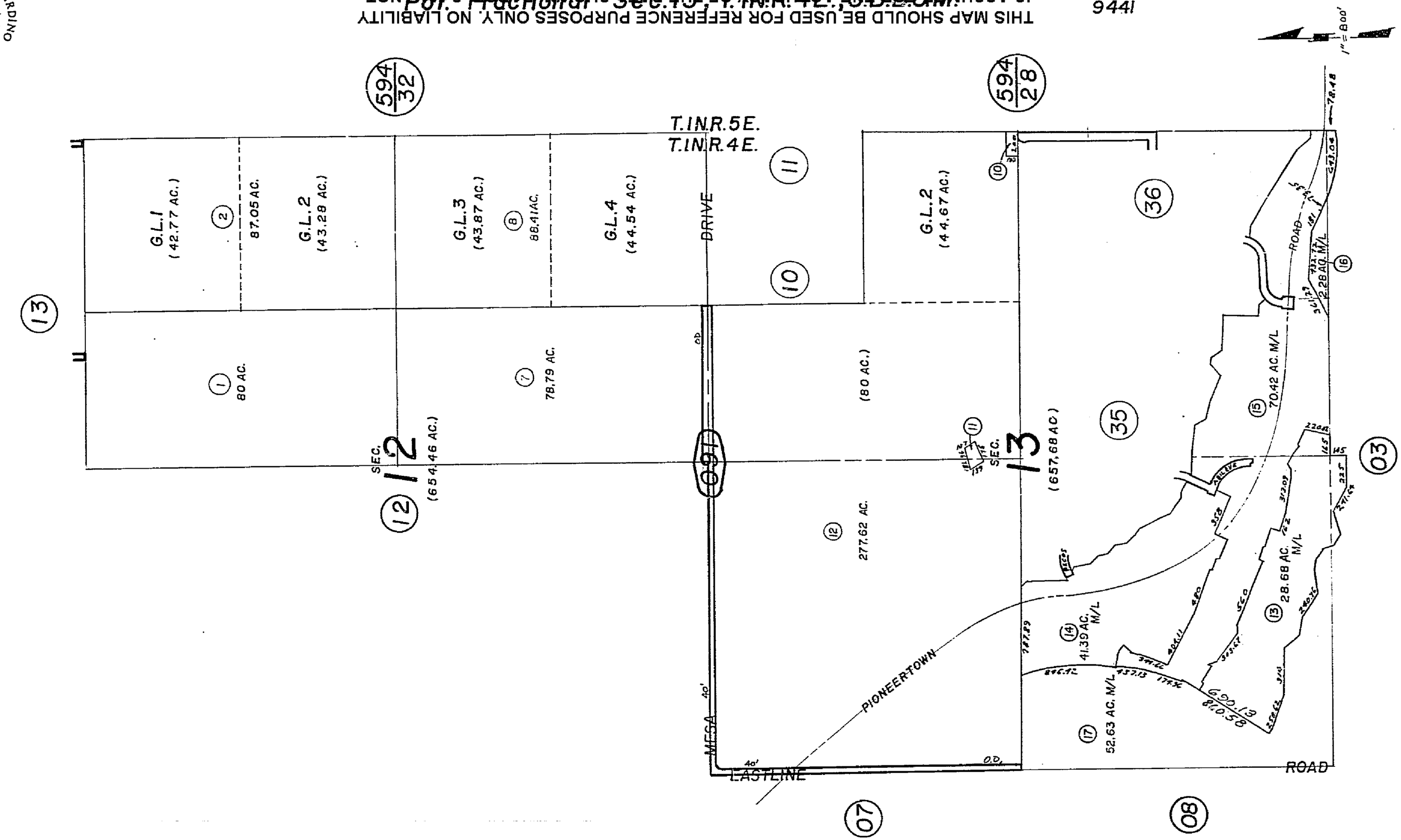

THIS MAP SHOULD BE USED FOR REFERENCE PURPOSES ONLY. NO LIABILITY IS ASSUMED FOR THE ACCURACY OF THE DATA SHOWN. PARCELS MAY NOT COINCIDE WITH LOCAL SUBDIVISION OR BUILDING PERMIT LINES.

Note-Assessor's Blk. & Lot Numbers Shown in Circles.

Assessors Map
Book 593, Page 09
San Bernardino County

REVISED
3-29-67
8/17/89 RM

Mar. 1960

COUNTY OF SAN BERNARDINO
1853

W.1/2 NE 1/4 NE 1/4 Sec 13 T1N R4E S.B.B&M.

THIS MAP SHOULD BE USED FOR REFERENCE PURPOSES ONLY. NO LIABILITY IS ASSUMED FOR THE ACCURACY OF THE DATA SHOWN. PARCELS MAY NOT COMPLY WITH LOCAL SUBDIVISION OR BUILDING ORDINANCES.

Morongo Unified
Tax Code Area
9441

593-10

1" = 100'

NOTE:
ALL LOTS 1.12 AC. UNLESS OTHERWISE DESIGNATED.

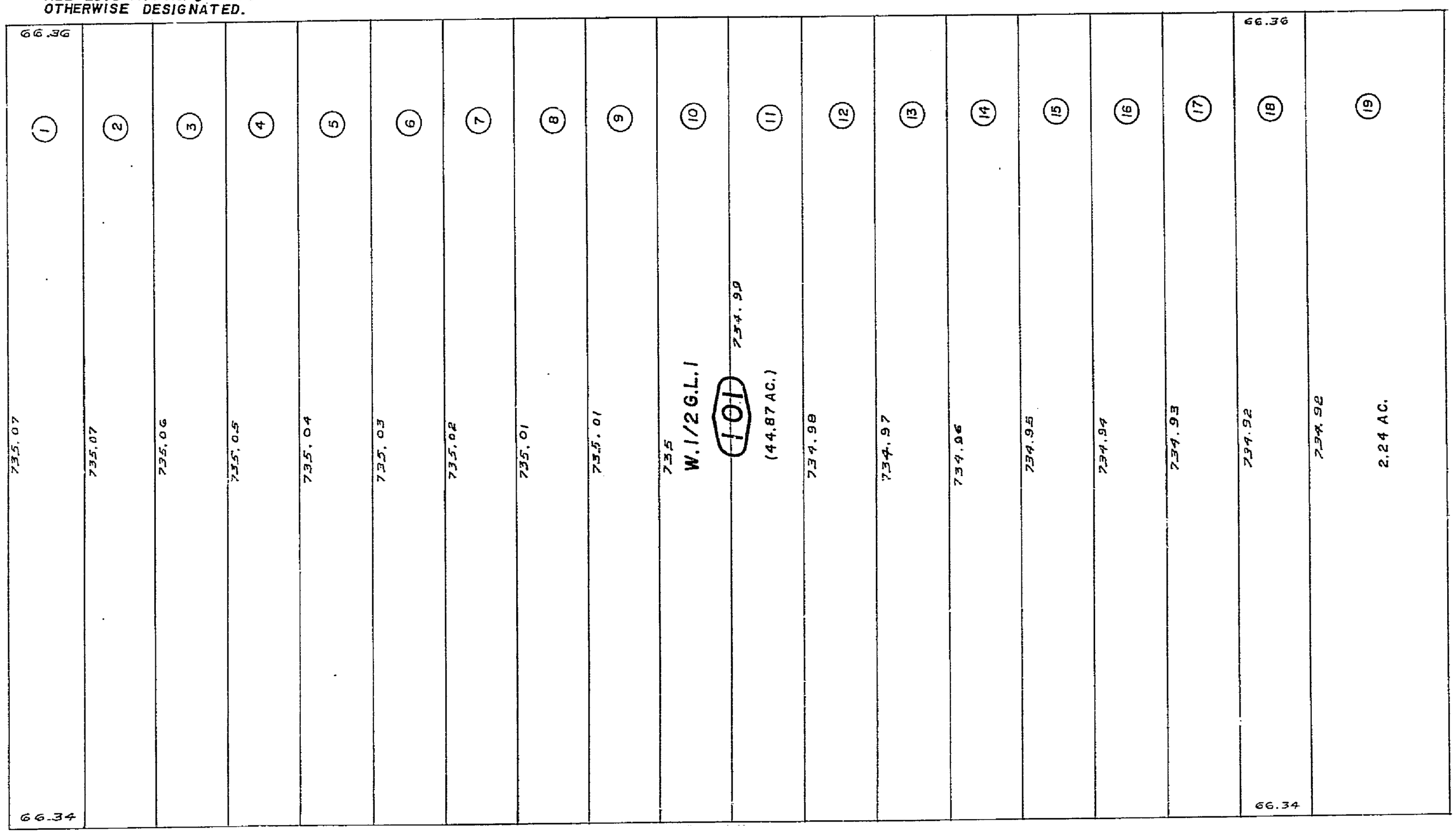

Note-Assessor's Blk. & Lot Numbers Shown in Circles.

Assessors Map
Book 593, Page 10
San Bernardino County

REVISED
3-31-67

Mar. 1960

COUNTY OF SAN BERNARDINO 1853

Morongo Unified
Tax Code Area
9441

593-11

THIS MAP SHOULD BE USED FOR REFERENCE PURPOSES ONLY. NO LIABILITY IS ASSUMED FOR THE ACCURACY OF THE DATA SHOWN. PARCELS MAY NOT CONFORM TO LOCAL SUBDIVISION OR BUILDING ORDINANCES.

E.1/2, NE.1/4, NE.1/4, Sec.13, T.1N.R.4E., S.B.B.&M.

1" = 100'

NOTE:
ALL LOTS 1.12 AC. UNLESS OTHERWISE DESIGNATED.

594/28

T.1N.R.5E.
T.1N.R.4E.

NE COR. SEC.13
T.1N.R.4E., S.B.B.&M.

60

66.39 | 66.39 | 66.39 | 66.39 | 66.39 | 66.39 | 66.39 | 66.39 | 66.39 | 66.39 | 66.39 | 66.39 | 66.39 | 66.39 | 66.39 | 66.39 | 66.39 | 66.39 | 66.39 | 66.36

1 | 2 | 3 | 4 | 5 | 6 | 7 | 8 | 9 | 10 | 11 | 12 | 13 | 14 | 15 | 16 | 17 | 18 | 19 | 20

735.07 | 735.07 | 735.06 | 735.05 | 735.04 | 735.03 | 735.02 | 735.01 | 735.01 | 735 | 734.99 | 734.98 | 734.97 | 734.96 | 734.95 | 734.94 | 734.93 | 734.92 | 734.92 | 734.91 | 734.90

E.1/2 G.L.1

111

(44.87 AC.)

60

10

Note—Assessor's Blk. & Lot Numbers Shown in Circles.

Assessors Map
Book 593, Page 11
San Bernardino County

REVISED
3-31-67

℄
Mar. 1960

COUNTY OF SAN BERNARDINO 1853

W.1/2, Sec.12, T.1N.R.4E., S.B.B.&M.

THIS MAP SHOULD BE USED FOR REFERENCE PURPOSES ONLY. NO LIABILITY IS ASSUMED FOR THE ACCURACY OF THE DATA SHOWN. PARCELS MAY NOT COMPLY WITH LOCAL SUBDIVISION OR BUILDING ORDINANCES.

Morongo Unified Tax Code Area 9441

593-12

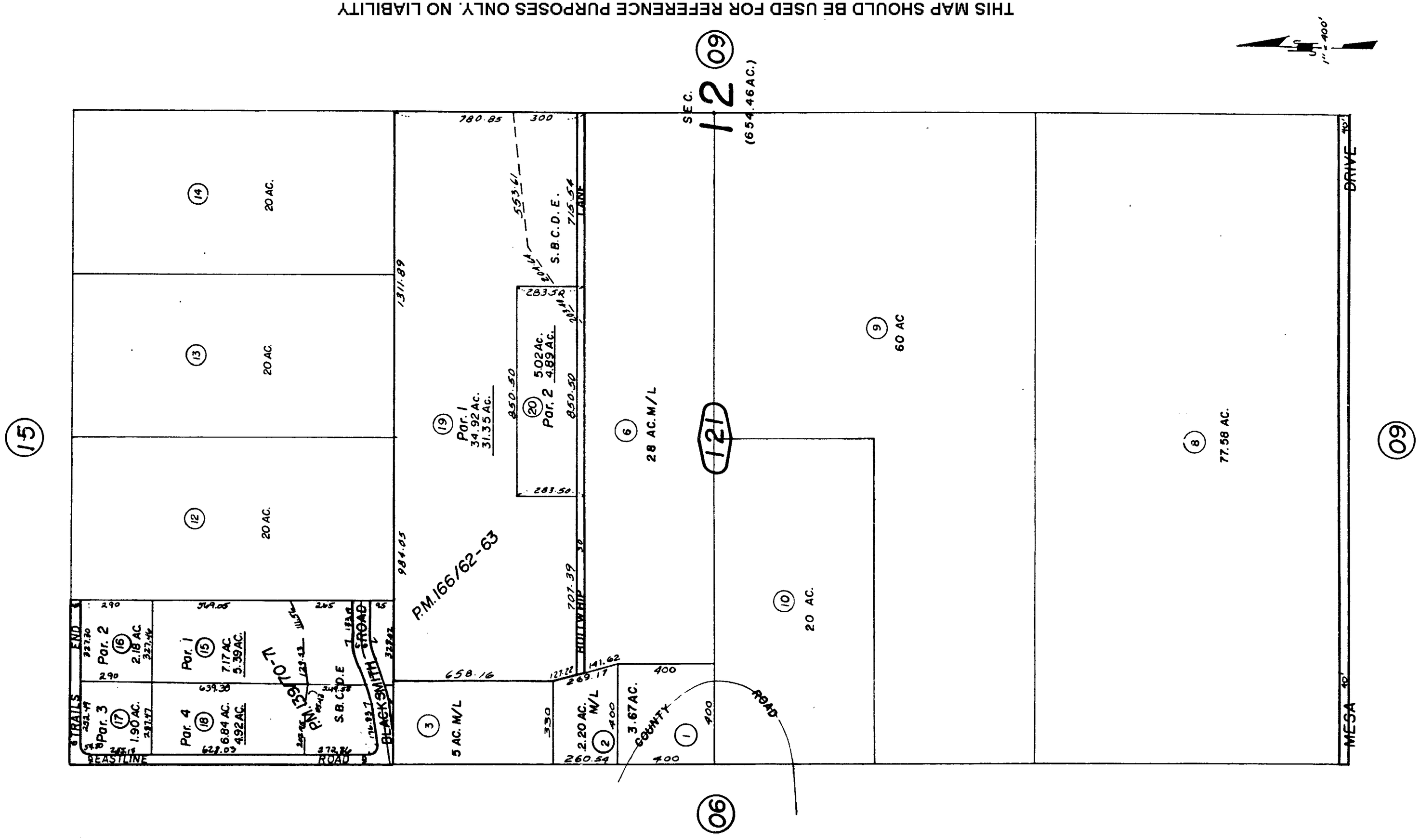

Parcel Map No. 12563, P.M. 166/62-63
Parcel Map No. 10364, P.M. 139/70-71

Note→Assessor's Blk. & Lot Numbers Shown in Circles.

Assessors Map
Book 593, Page 12
San Bernardino County

94

REVISED	
3-31-67	
11-5-70	E.E
7/26/89	RA
8/16/89	RA
6/5/92	CC

Mar. 1960

COUNTY OF SAN BERNARDINO
1853

Por. Pines Canyon Acres Tract No. 5447

THIS MAP SHOULD BE USED FOR REFERENCE PURPOSES ONLY. NO LIABILITY IS ASSUMED FOR THE ACCURACY OF THE DATA SHOWN. PARCELS MAY NOT COMPLY WITH LOCAL SUBDIVISION OR BUILDING ORDINANCES

Morongo Unified
Tax Code Area
9441

593-13

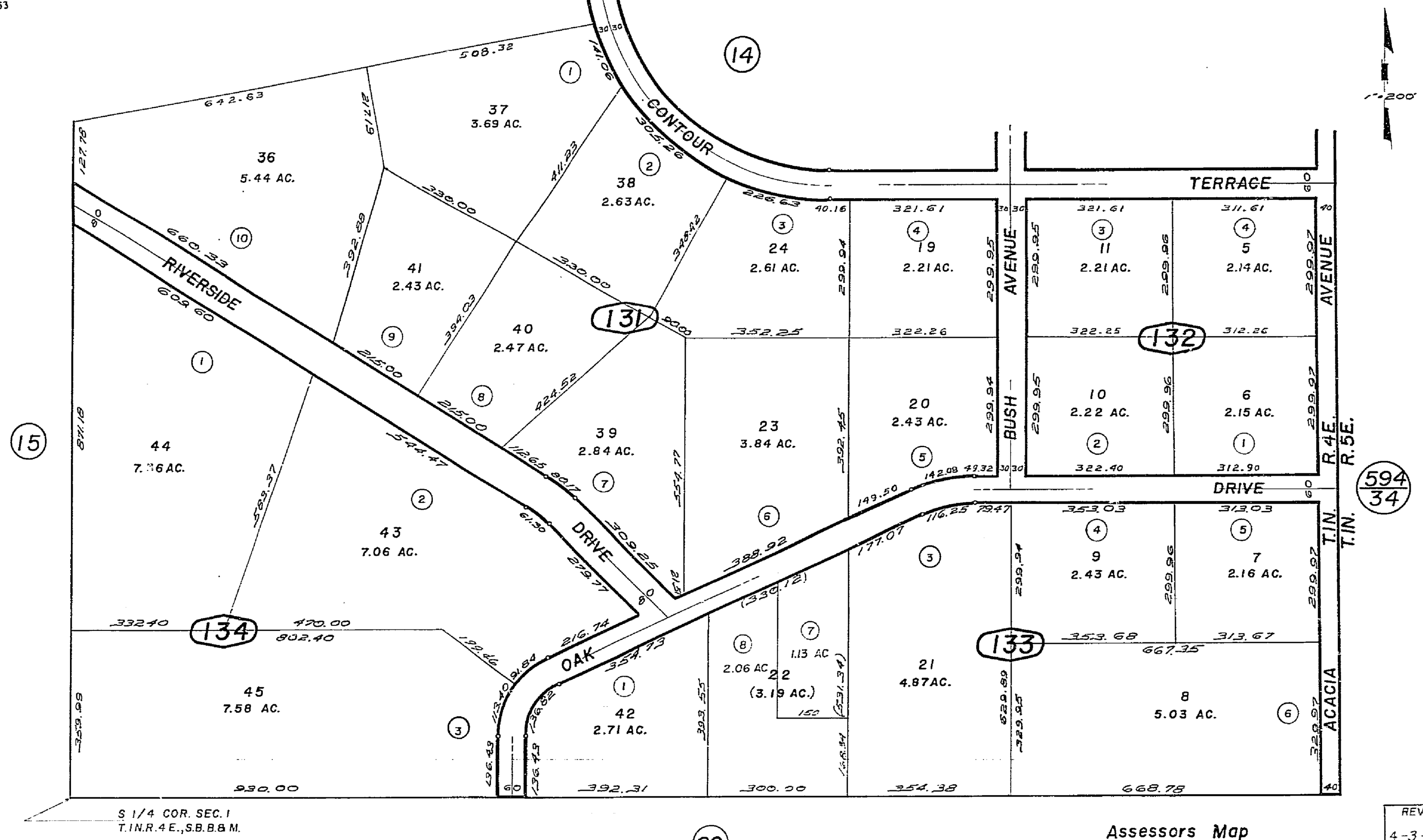

Note-Assessor's Blk. & Lot Numbers Shown in Circles.

Assessors Map
Book 593, Page 13
San Bernardino County

REVISED
4-3-67
5 1 74 GH

Mar. 1960

COUNTY OF SAN BERNARDINO
1853

Morongo Unified
Tax Code Area
9441

593-14

THIS MAP SHOULD BE USED FOR REFERENCE PURPOSES ONLY. NO LIABILITY IS ASSUMED FOR THE ACCURACY OF THE DATA SHOWN. PARCELS MAY NOT COMPRISE A LEGAL SUBDIVISION OR BUILDING ORDINANCES.

M.B. 70/66-67

For Pipes Canyon Acres, Tract No. 5447

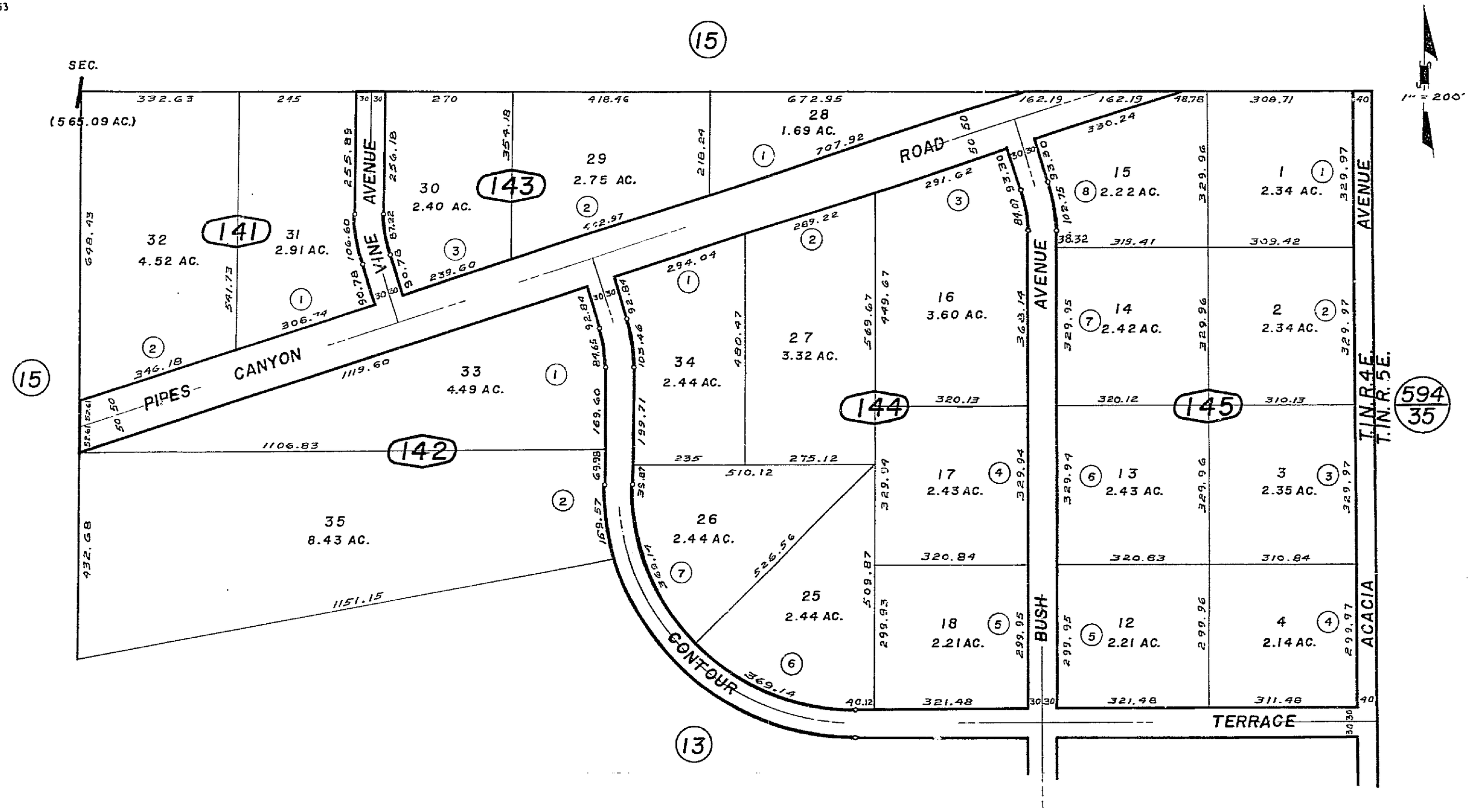

Note-Assessor's Blk. & Lot Numbers Shown in Circles.

Assessors Map
Book 593, Page 14
San Bernardino County

REVISED
4-3-67

Mar.1960

Por. Section 2, T.1N., R.4E., S.B.B.&M.

THIS MAP SHOULD BE USED FOR REFERENCE PURPOSES ONLY. NO LIABILITY IS ASSUMED FOR THE ACCURACY OF THE DATA SHOWN. PARCELS MAY NOT COINCIDE WITH CURRENT SUBDIVISION, RECORDED MAPS

Morongo Unified
Tax Code Area
9441

593-15

1"=800'

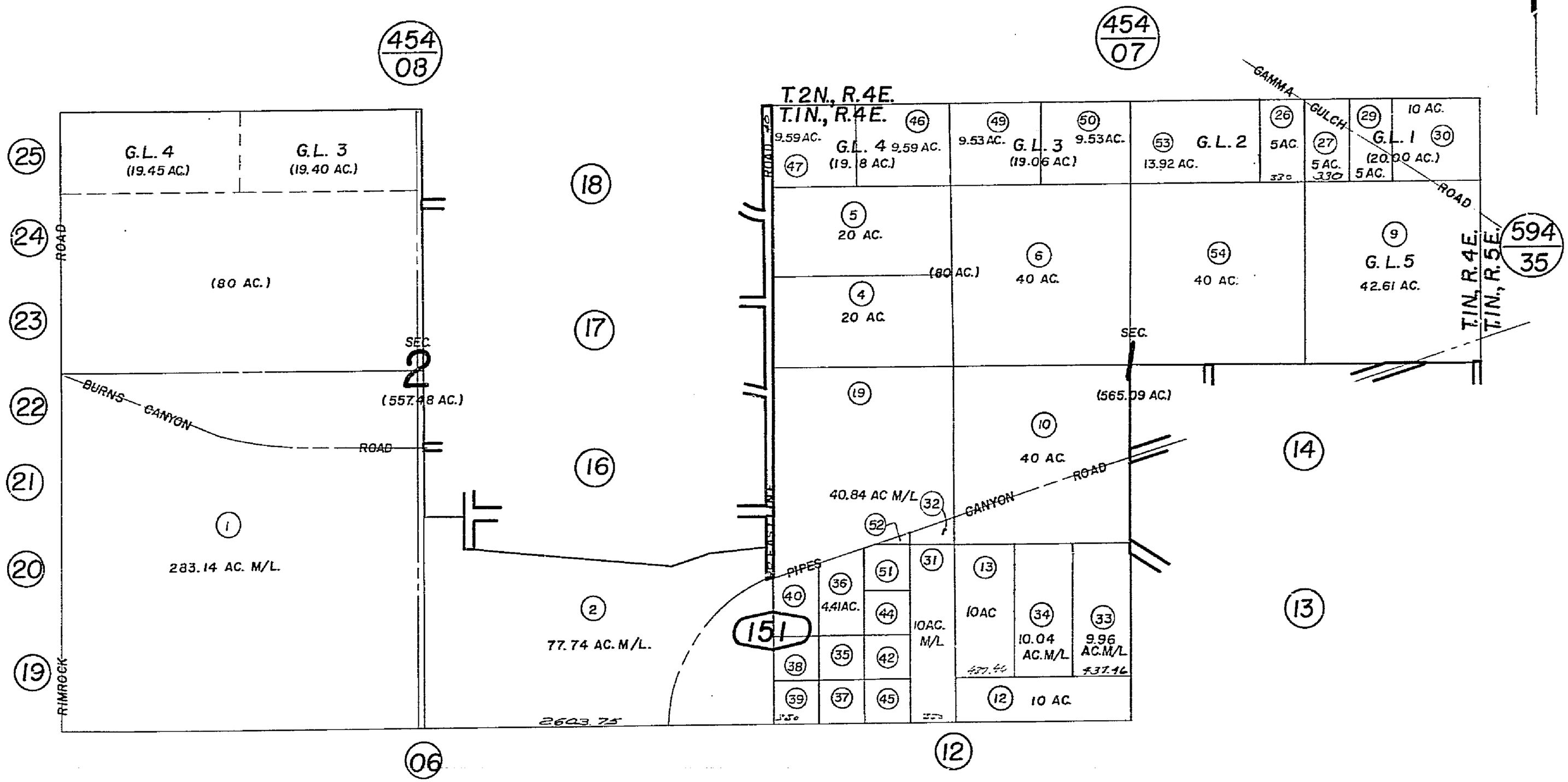

Note- Assessor's Blk. & Lot Numbers Shown in Circles

Assessor's Map
Book 593 Page 15
San Bernardino County

REVISED
6 24 74 GH
10/11/89 PE
12/17/68 M.H.
1/26/59 M.H.

April 1960

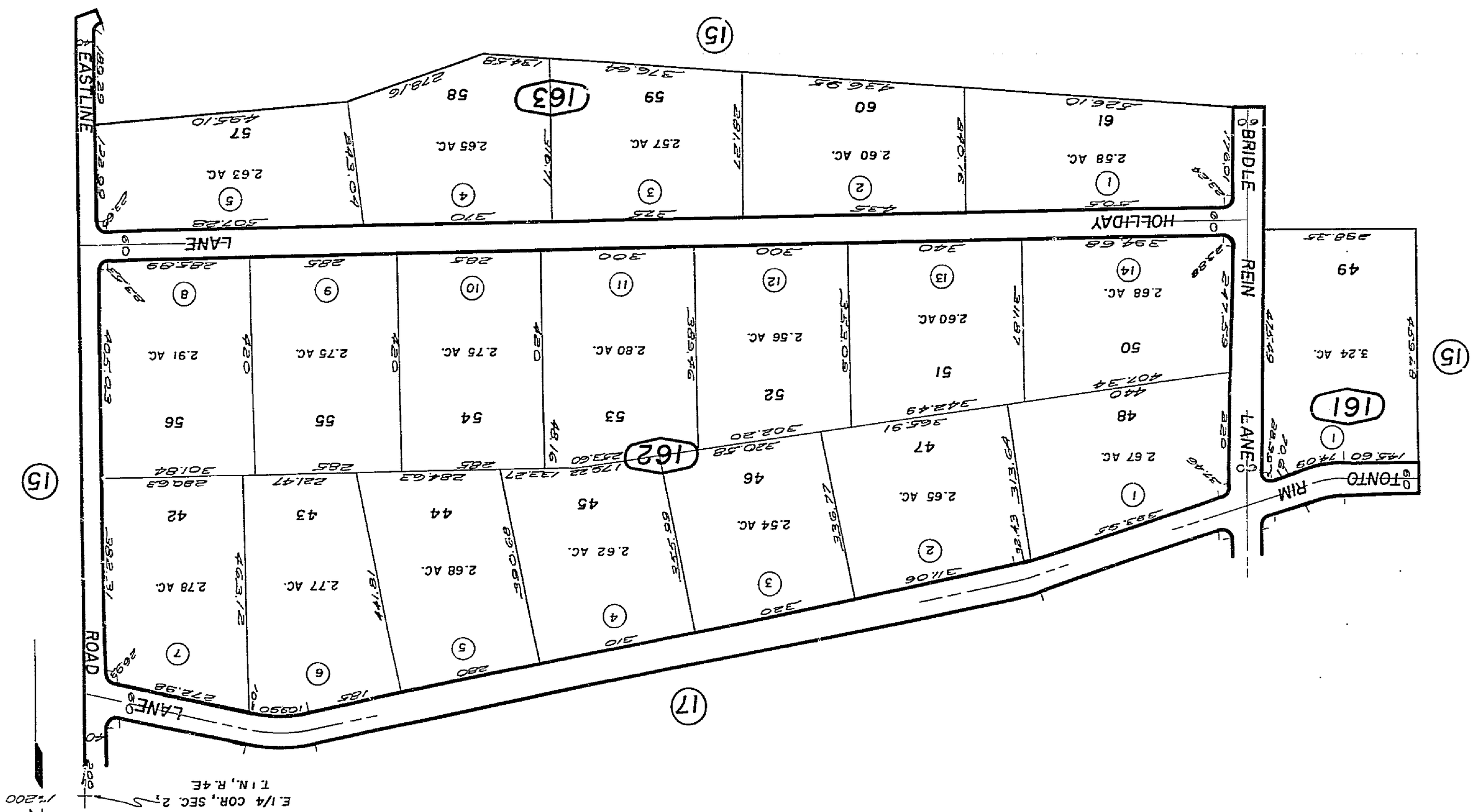
Assessor's Map
Book 593 Page 16
San Bernardino County
Note- Assessor's Blk. & Lot
Numbers Shown in Circles
REVISED
4 3-67
April 1960
EASTLINE
BRIDLE
HOLLIDAY
LANE
REIN
LANE
RIM
TONTO
ROAD
LANE
E.1/4 COR. SEC. 2
T.1N., R.4E
1"=200'
163
162
161
15
17
2.63 AC.
2.65 AC.
2.57 AC.
2.60 AC.
2.58 AC.
2.91 AC.
2.75 AC.
2.80 AC.
2.56 AC.
2.60 AC.
2.68 AC.
3.24 AC.
2.78 AC.
2.77 AC.
2.68 AC.
2.62 AC.
2.54 AC.
2.65 AC.
2.67 AC.
For Tax No. 5008
Morongo Unified
Tax Code Area
9441
593-16
THIS MAP SHOULD BE USED FOR REFERENCE PURPOSES ONLY. NO LIABILITY
IS ASSUMED FOR THE ACCURACY OF THE DATA SHOWN. PARCELS MAY NOT
COMPLY WITH LOCAL SUBDIVISION OR BUILDING ORDINANCES.
COUNTY OF SAN BERNARDINO
1853

Por. Tract No. 5008

Morongo Unified
Tax Code Area
9441

593-17

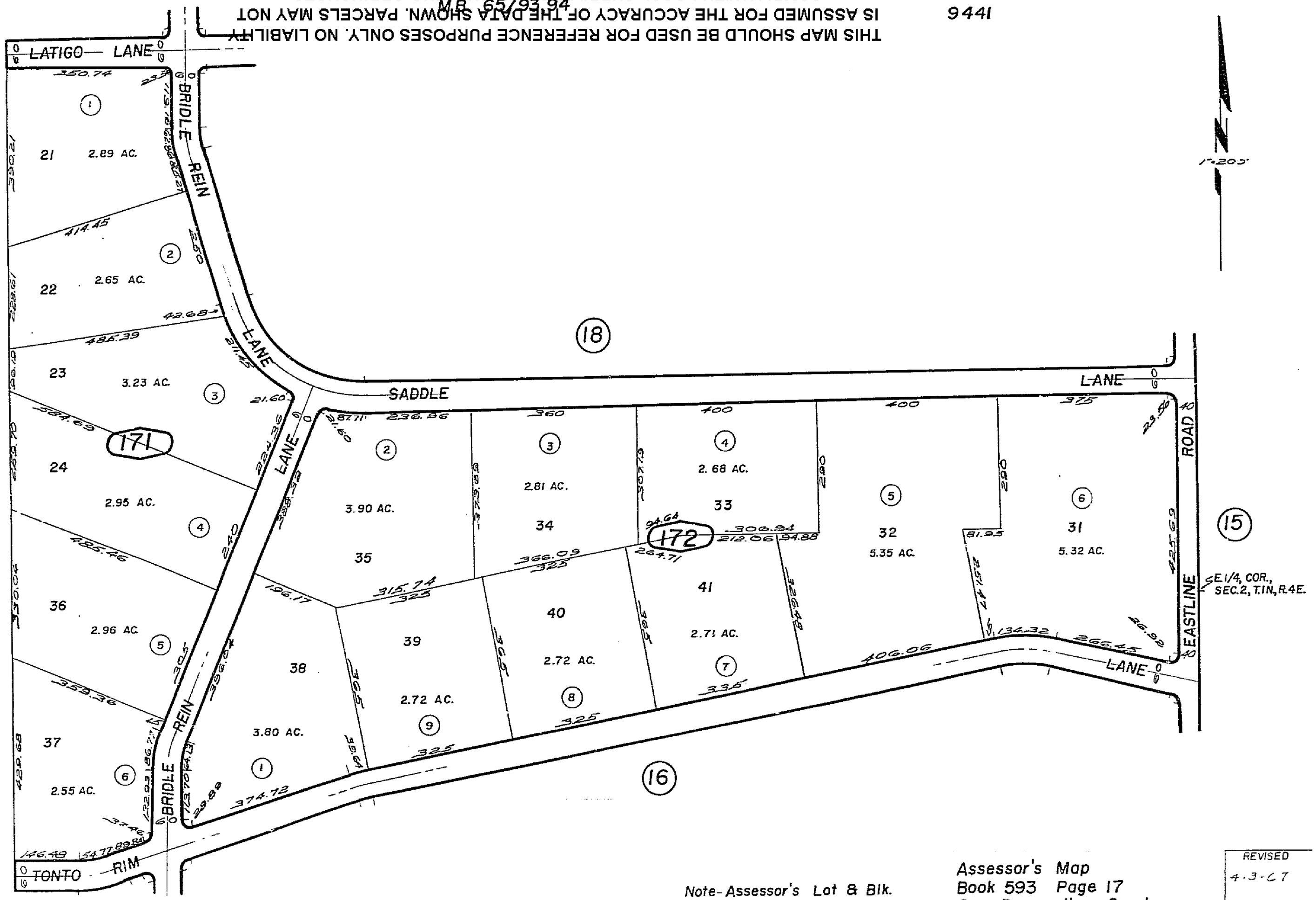

THIS MAP SHOULD BE USED FOR REFERENCE PURPOSES ONLY. NO LIABILITY IS ASSUMED FOR THE ACCURACY OF THE DATA SHOWN. PARCELS MAY NOT COMPLY WITH LOCAL SUBDIVISION OR BUILDING ORDINANCES.

M.B. 65/93-94

Note-Assessor's Lot & Blk. Numbers Shown in Circles

Assessor's Map
Book 593 Page 17
San Bernardino County

REVISED
4-3-67

April 1960

COUNTY OF SAN BERNARDINO 1853

Morongo Unified
Tax Code Area
9441

593-18

For Tract No. 5008
M.B. 65/99

THIS MAP SHOULD BE USED FOR REFERENCE PURPOSES ONLY. NO LIABILITY IS ASSUMED FOR THE ACCURACY OF THE DATA SHOWN. PARCELS MAY NOT COMPLY WITH LOCAL SUBDIVISION OR BUILDING ORDINANCES.

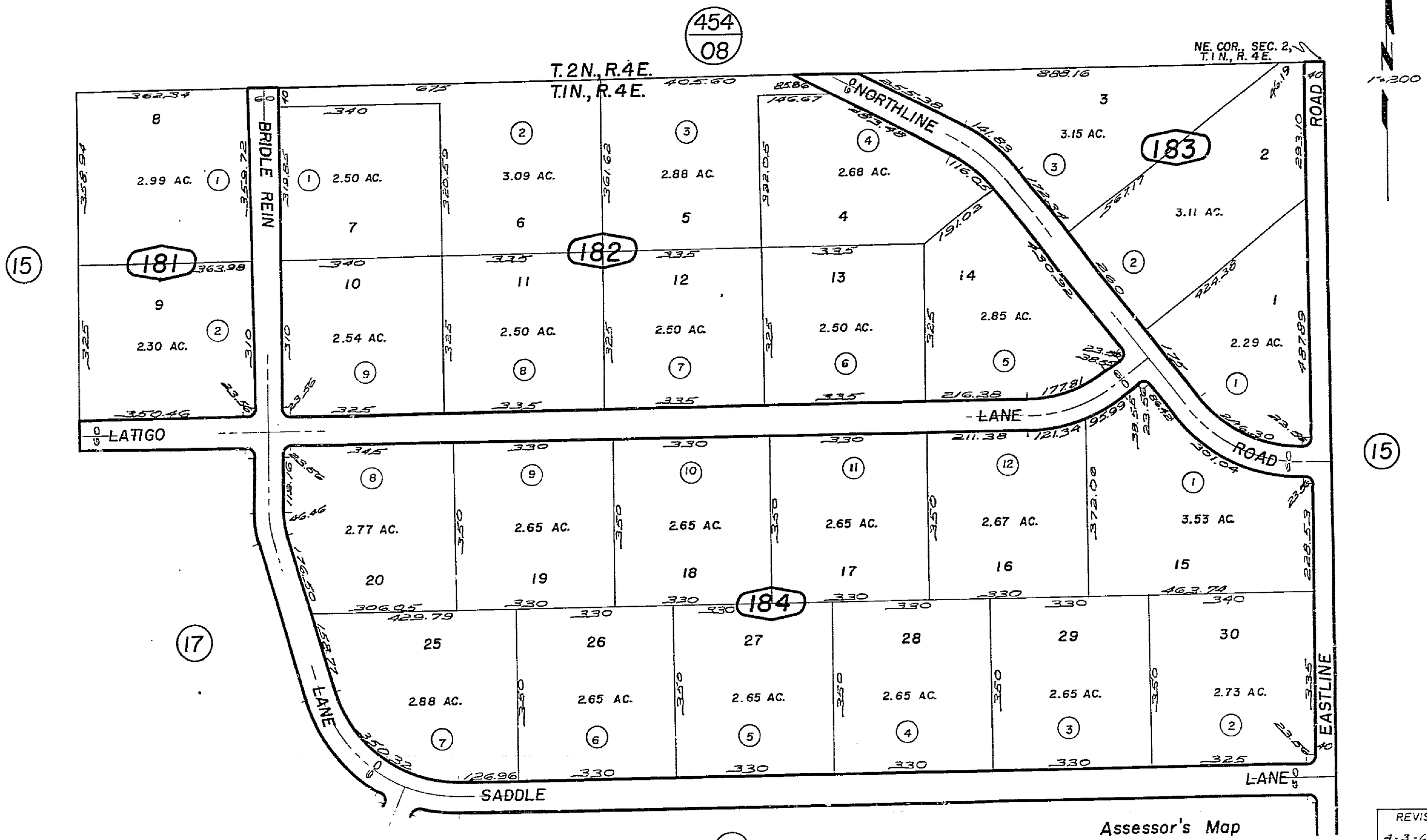

Note- Assessor's Blk. & Lot Numbers Shown in Circles

Assessor's Map
Book 593 Page 18
San Bernardino County

REVISED
4-3-67

April 1960

COUNTY OF SAN BERNARDINO 1853

Morongo Unified
Tax Code Area
9441

593-19

Por. Assessor's Map No. 12

THIS MAP SHOULD BE USED FOR REFERENCE PURPOSES ONLY. NO LIABILITY IS ASSUMED FOR THE ACCURACY OF THE DATA SHOWN. PARCELS MAY NOT COMPLY WITH LOCAL SUBDIVISION OR BUILDING ORDINANCES.

N
1"=100'

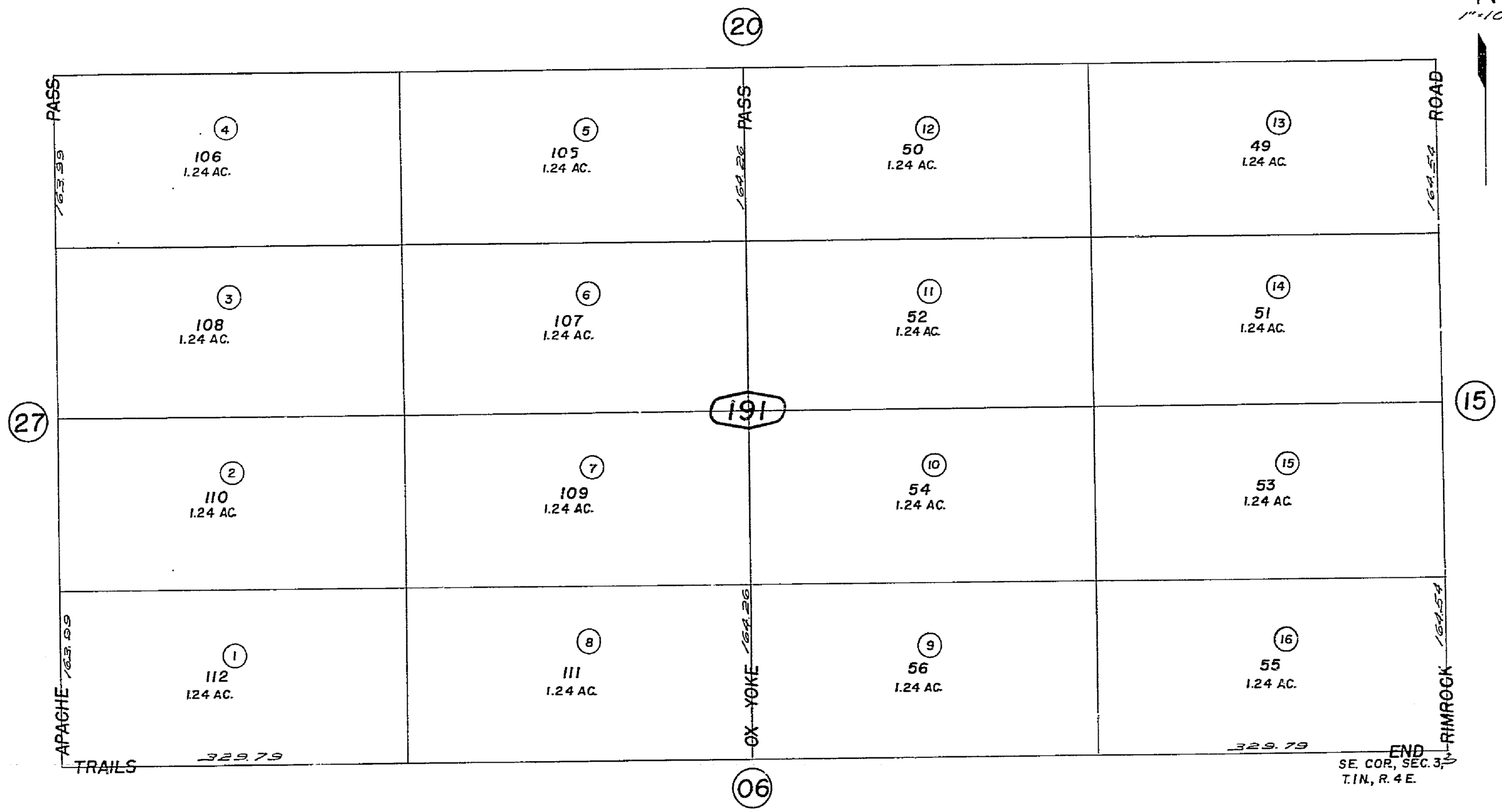

Note-Assessor's Blk. & Lot Numbers Shown in Circles

Assessor's Map
Book 593 Page 19
San Bernardino County

REVISED
4-3-67

April 1960

COUNTY OF SAN BERNARDINO
1853

Morongo Unified
Tax Code Area
9441

593- 20

Assessor's Map No. 12
T.1N., R.4E., S.B.B.&M.

THIS MAP SHOULD BE USED FOR REFERENCE PURPOSES ONLY. NO LIABILITY IS ASSUMED FOR THE ACCURACY OF THE DATA SHOWN. PARCELS MAY NOT COMPLY WITH LOCAL SUBDIVISION OR ZONING ORDINANCES.

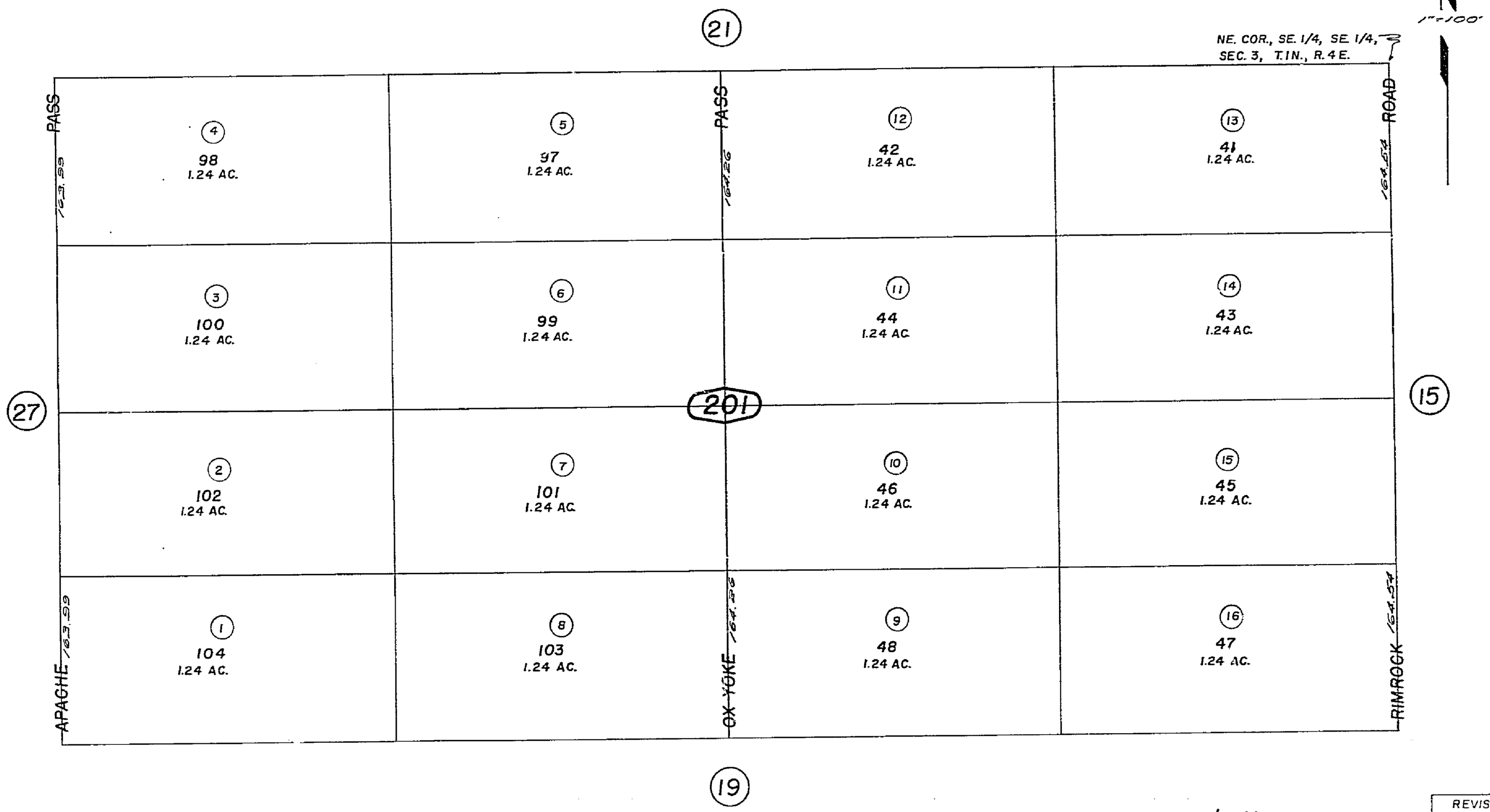

Note-Assessor's Blk. & Lot Numbers Shown in Circles

Assessor's Map
Book 593 Page 20
San Bernardino County

REVISED
4-3-67

April 1960

COUNTY OF SAN BERNARDINO
1853

Morongo Unified
Tax Code Area
9441

593-21

THIS MAP SHOULD BE USED FOR REFERENCE PURPOSES ONLY. NO LIABILITY IS ASSUMED FOR THE ACCURACY OF THE DATA SHOWN. PARCELS MAY NOT COMPLY WITH LOCAL SUBDIVISION OR ZONING ORDINANCES.

Page Assessor's Map No. 12

1" = 100'

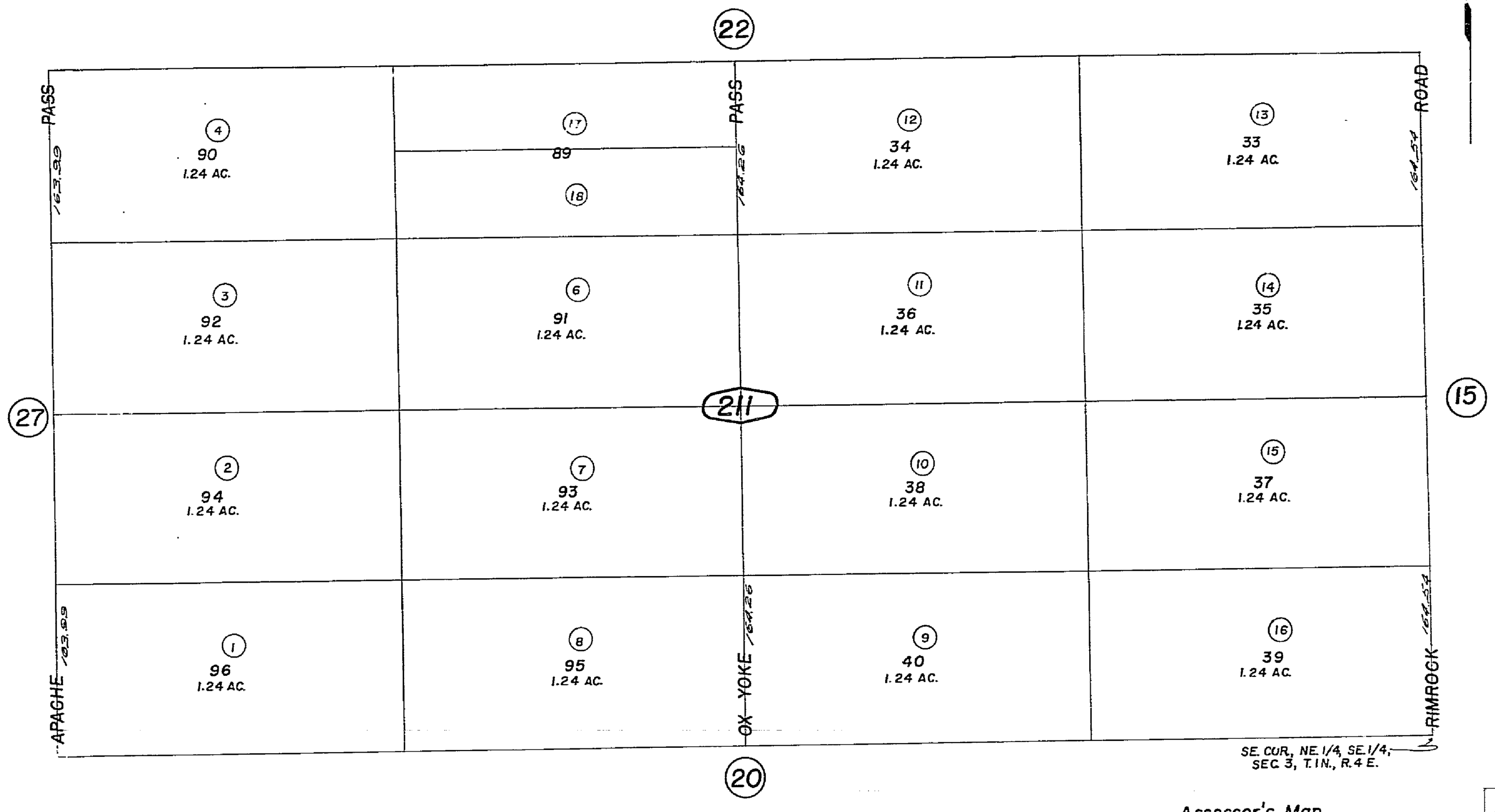

Note-Assessor's Blk. & Lot
Numbers Shown in Circles

Assessor's Map
Book 593 Page 21
San Bernardino County

REVISED
4-3-67
12/22/67

April 1960

COUNTY OF SAN BERNARDINO 1853

Por Assessor's Map No. 12
OM-1/21

THIS MAP SHOULD BE USED FOR REFERENCE PURPOSES ONLY. NO LIABILITY IS ASSUMED FOR THE ACCURACY OF THE DATA SHOWN. PARCELS MAY NOT COMPLY WITH LOCAL SUBDIVISION OR BUILDING ORDINANCES.

Morongo Unified
Tax Code Area
9441

593- 22

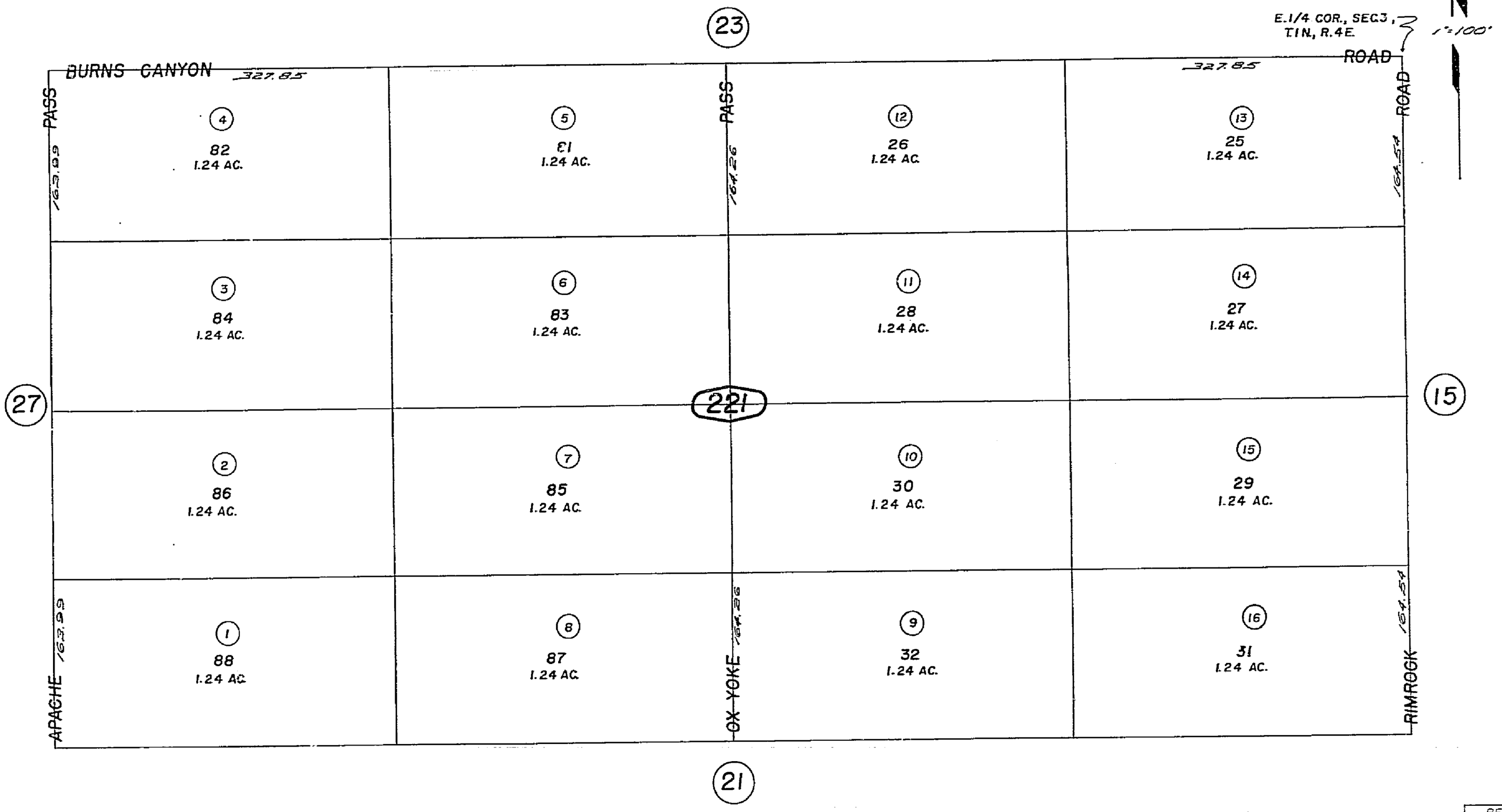

Note-Assessor's Blk. & Lot Numbers Shown in Circles

Assessor's Map
Book 593 Page 22
San Bernardino County

REVISED 4-3-67

April 1960

COUNTY OF SAN BERNARDINO 1853

Por. Assessor's Map No. 12

THIS MAP SHOULD BE USED FOR REFERENCE PURPOSES ONLY. NO LIABILITY IS ASSUMED FOR THE ACCURACY OF THE DATA SHOWN. PARCELS MAY NOT COMPLY WITH LOCAL SUBDIVISION OR BUILDING ORDINANCES.

O.M. 12

Morongo Unified
Tax Code Area
9441

593-23

1"=100'

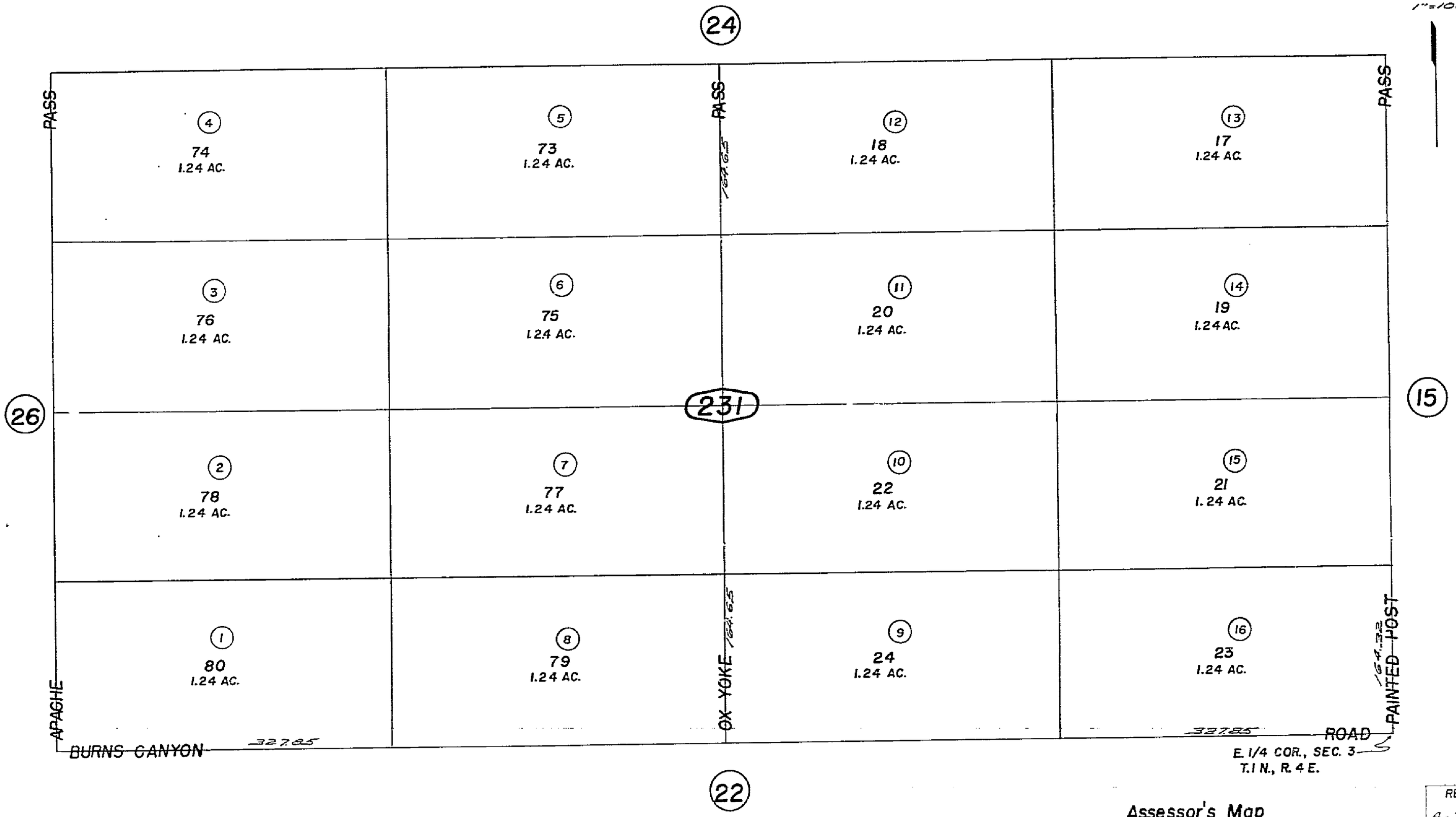

Note-Assessor's Blk. & Lot Numbers Shown in Circles

Assessor's Map
Book 593 Page 23
San Bernardino County

REVISED
4-3-67

April 1960

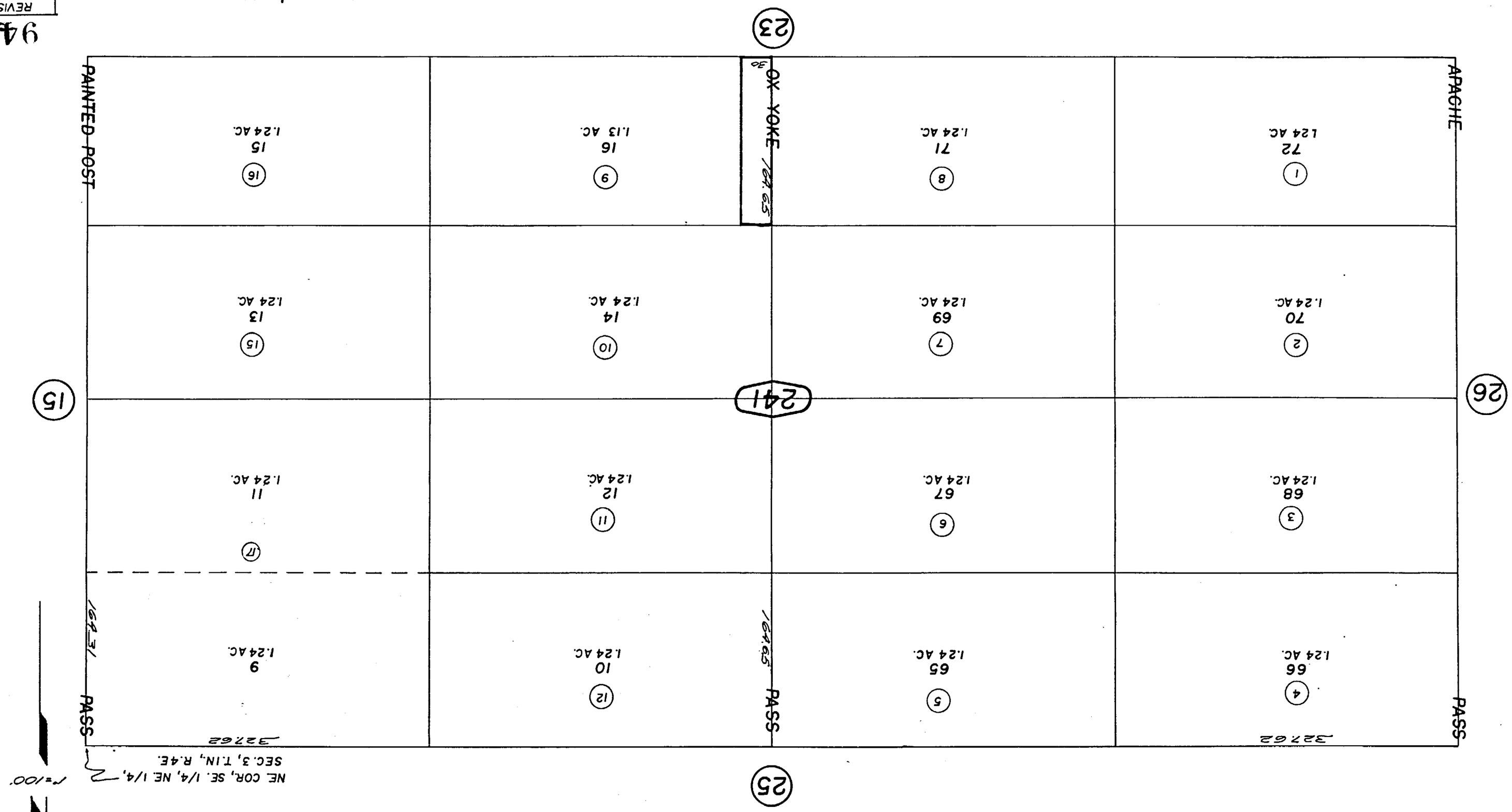

Note-Assessor's Blk. & Lot
Numbers Shown in Circles

Assessor's Map
Book 593 Page 24
San Bernardino County

REVISED
4-4-67
6/29/93 RR
7/20/93 RM

94

April 1960

THIS MAP SHOULD BE USED FOR REFERENCE PURPOSES ONLY. NO LIABILITY IS ASSUMED FOR THE ACCURACY OF THE DATA SHOWN. PARCELS MAY NOT COMPLY WITH LOCAL SUBDIVISION OR BUILDING ORDINANCES.

Por. Assessor's Map No. 12
O.M. 1/21

Morongo Unified
Tax Code Area
9441

593-24

COUNTY OF SAN BERNARDINO 1853

COUNTY OF SAN BERNARDINO 1853

Morongo Unified
Tax Code Area
94041

593- 25

O.M. 1721

THIS MAP SHOULD BE USED FOR REFERENCE PURPOSES ONLY. NO LIABILITY IS ASSUMED FOR THE ACCURACY OF THE DATA SHOWN. PARCELS MAY NOT COMPLY WITH LOCAL SUBDIVISION OR BUILDING ORDINANCES.

For Assessor's Map No. 12

1"=100'

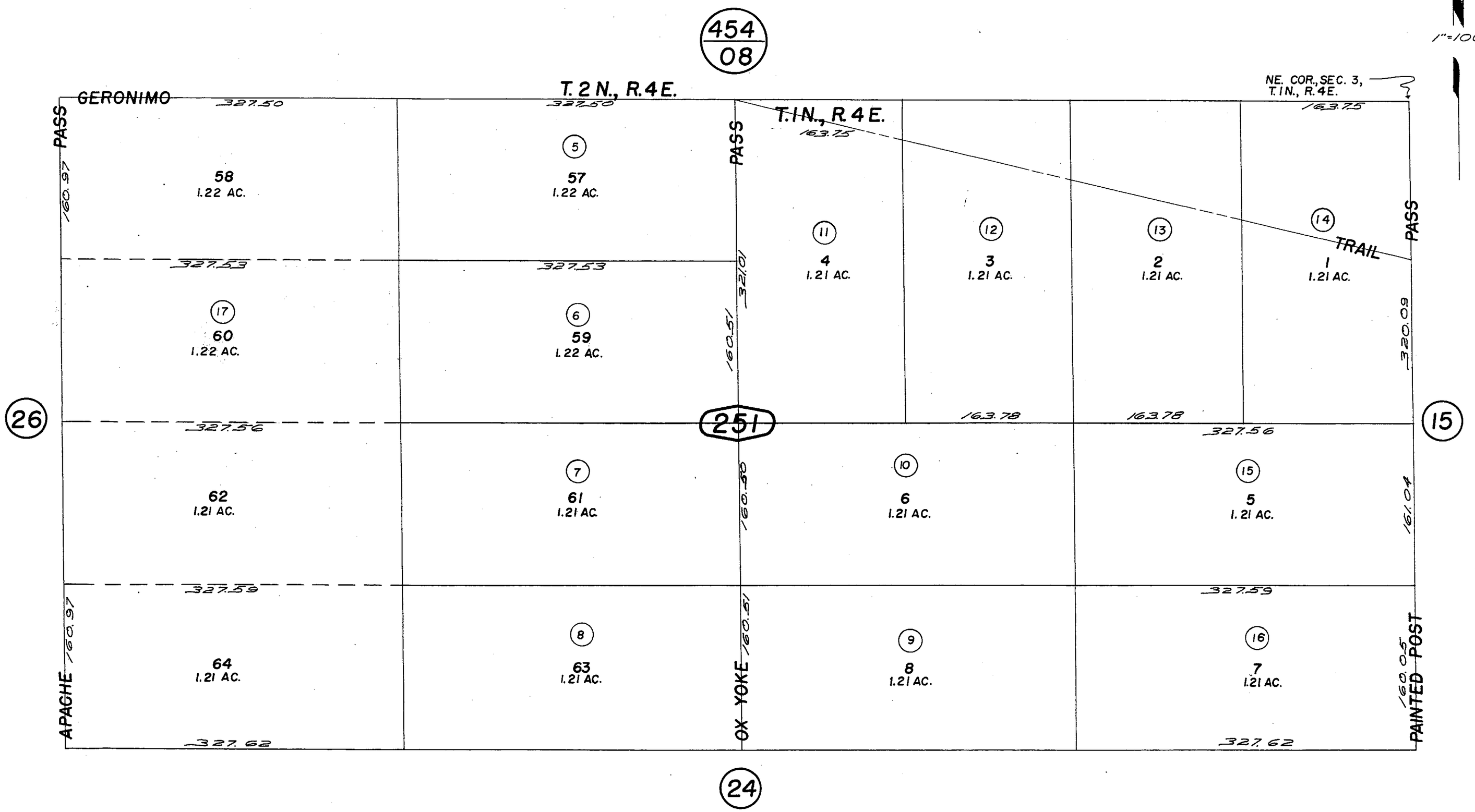

Note-Assessor's Blk. & Lot Numbers Shown in Circles

Assessor's Map
Book 593 Page 25
San Bernardino County

APR 0 5 2002

REVISED
4-4-67
3/13/2002 RI

April 1960

COUNTY OF SAN BERNARDINO
1853

Morongo Unified
Tax Code Area
9441

593-26

Box Assessor's Map No. 12

THIS MAP SHOULD BE USED FOR REFERENCE PURPOSES ONLY. NO LIABILITY IS ASSUMED FOR THE ACCURACY OF THE DATA SHOWN. PARCELS MAY NOT COMPLY WITH LOCAL SUBDIVISION OR BUILDING ORDINANCES.

1" = 200'

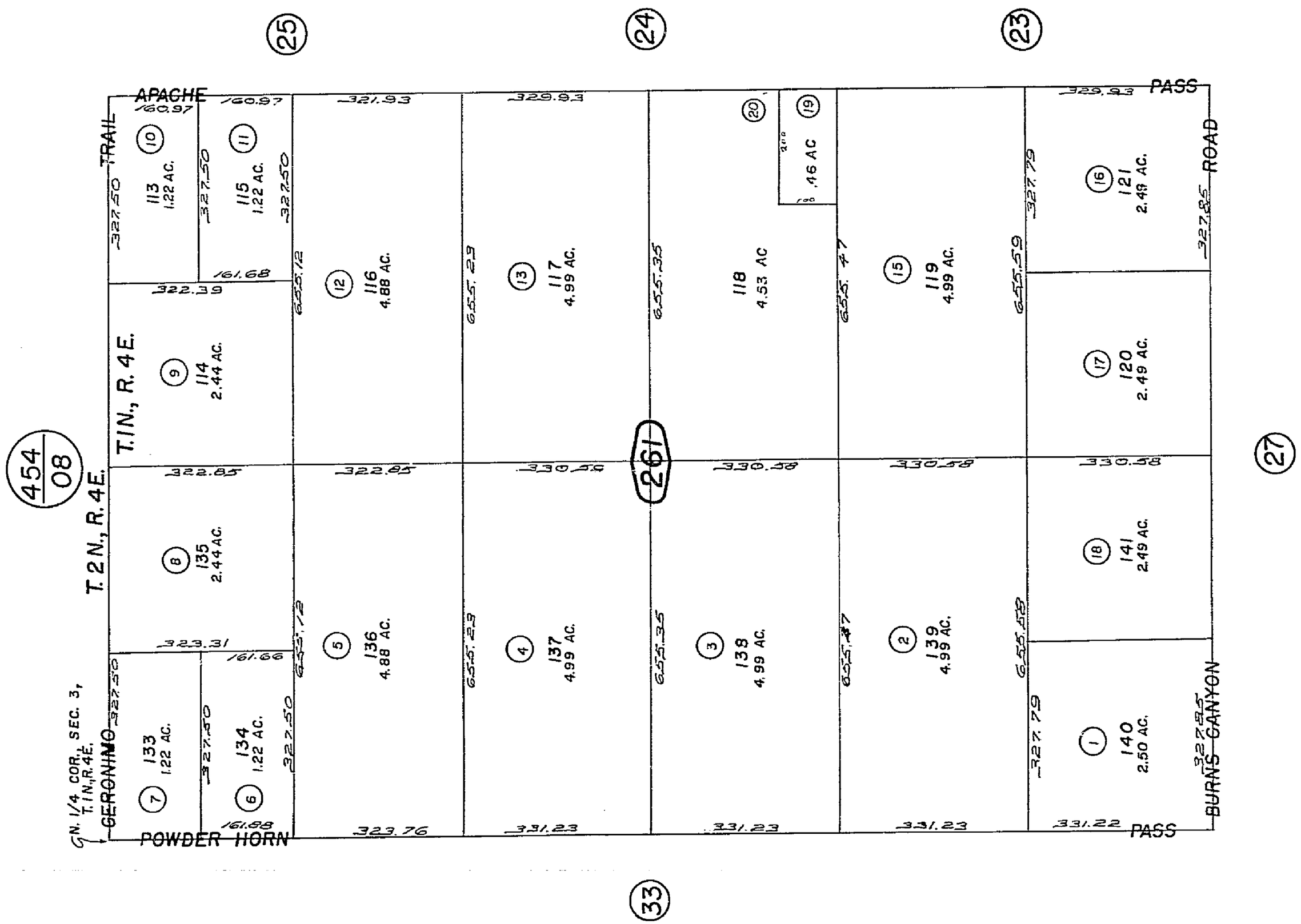

Note- Assessor's Blk. & Lot Numbers Shown in Circles

Assessor's Map
Book 593 Page 26
San Bernardino County

REVISED
4-4-67

April 1960

April 1960

Note-Assessor's Blk. & Lot
Numbers Shown in Circles

Assessor's Map
Book 593 Page 27
San Bernardino County

REVISED
4-4-C7
9/26/68 C
2/15/55 R
7/22/97 P

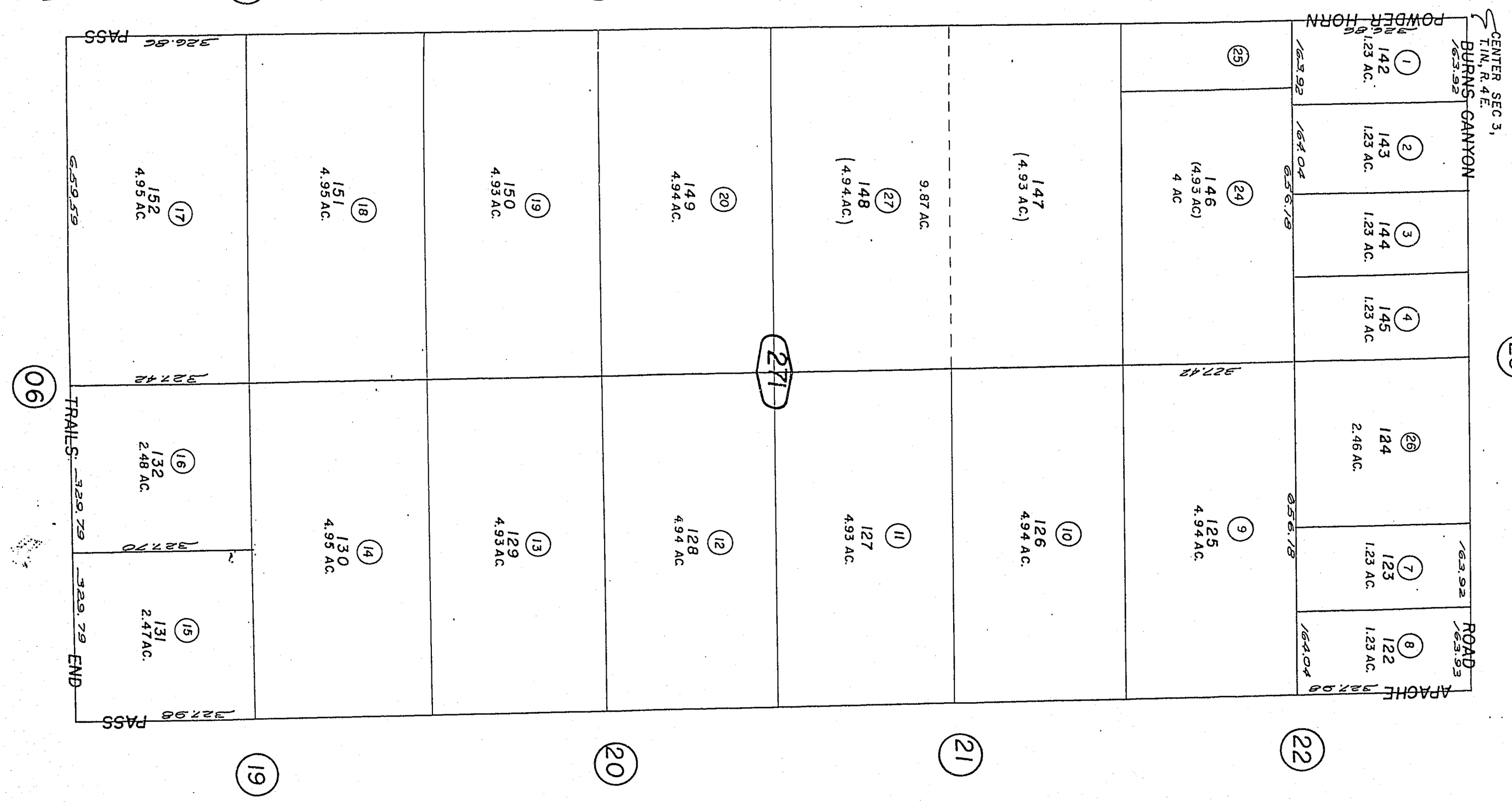

AUG 04 1997

THIS MAP SHOULD BE USED FOR REFERENCE PURPOSES ONLY. NO LIABILITY IS ASSUMED FOR THE ACCURACY OF THE DATA SHOWN. PARCELS MAY NOT COMPLY WITH LOCAL SUBDIVISION OR BUILDING ORDINANCES.

Por Assessor's Map No. 12
O.M. 121

1" = 200'

Morongo Unified
Tax Code Area
94041

593-27

COUNTY OF SAN BERNARDINO 1853

Morongo Unified
Tax Code Area
9441

593-28

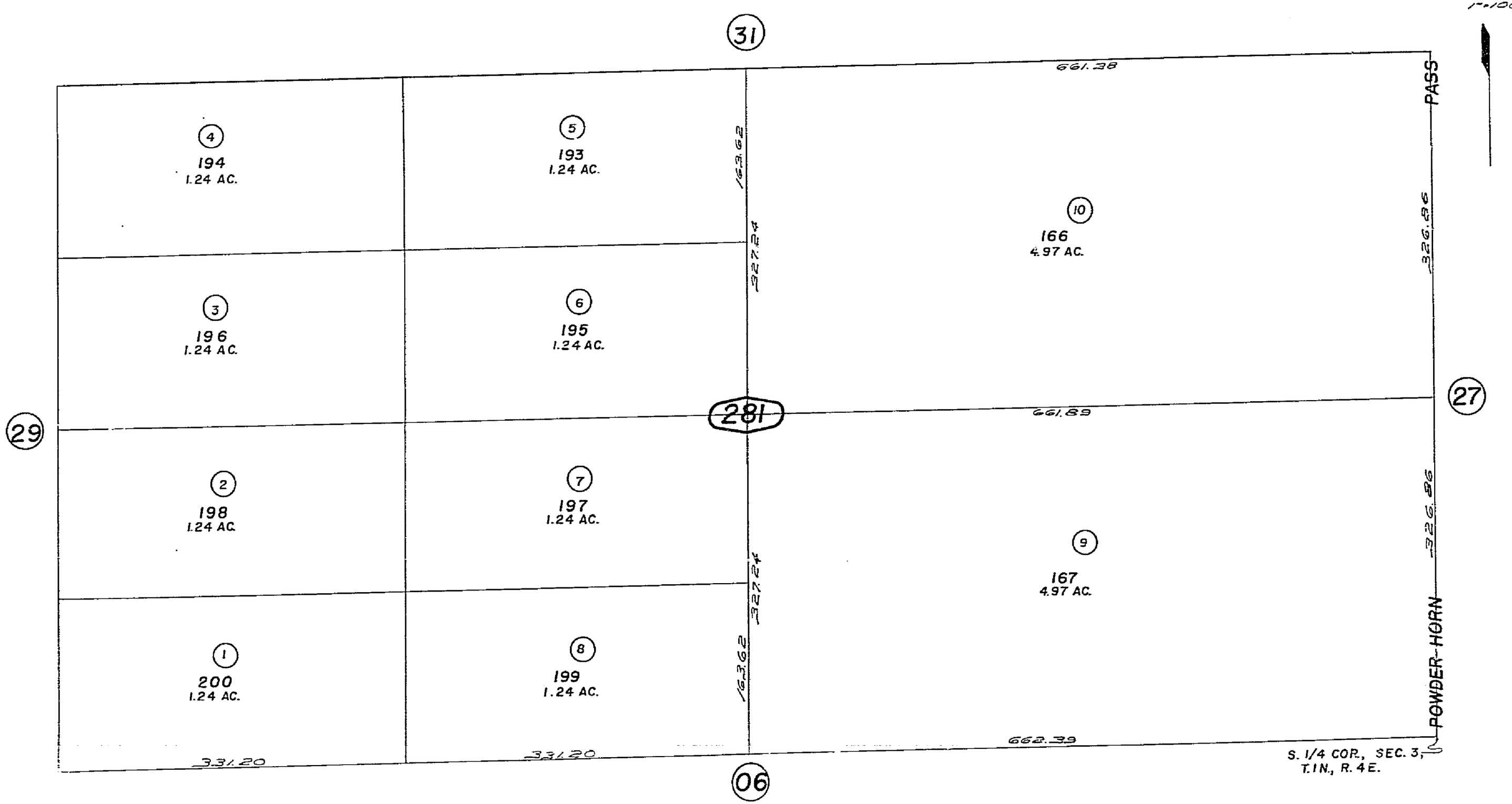

Note-Assessor's Blk. & Lot
Numbers Shown in Circles

Assessor's Map
Book 593 Page 28
San Bernardino County

REVISED
4-4-67

April 1960

THIS MAP SHOULD BE USED FOR REFERENCE PURPOSES ONLY. NO LIABILITY IS ASSUMED FOR THE ACCURACY OF THE DATA SHOWN. PARCELS MAY NOT COMPLY WITH LOCAL SUBDIVISION OR BUILDING ORDINANCES.
O.M. 1/42

Por Assessor's Map No. 12

COUNTY OF SAN BERNARDINO 1853

Morongo Unified
Tax Rate Area
9441

593-29

Bar Assessor's Map No. 12

THIS MAP SHOULD BE USED FOR REFERENCE PURPOSES ONLY. NO LIABILITY IS ASSUMED FOR THE ACCURACY OF THE DATA SHOWN. PARCELS MAY NOT COMPLY WITH LOCAL SUBDIVISION OR ZONING ORDINANCES.

1"=100'

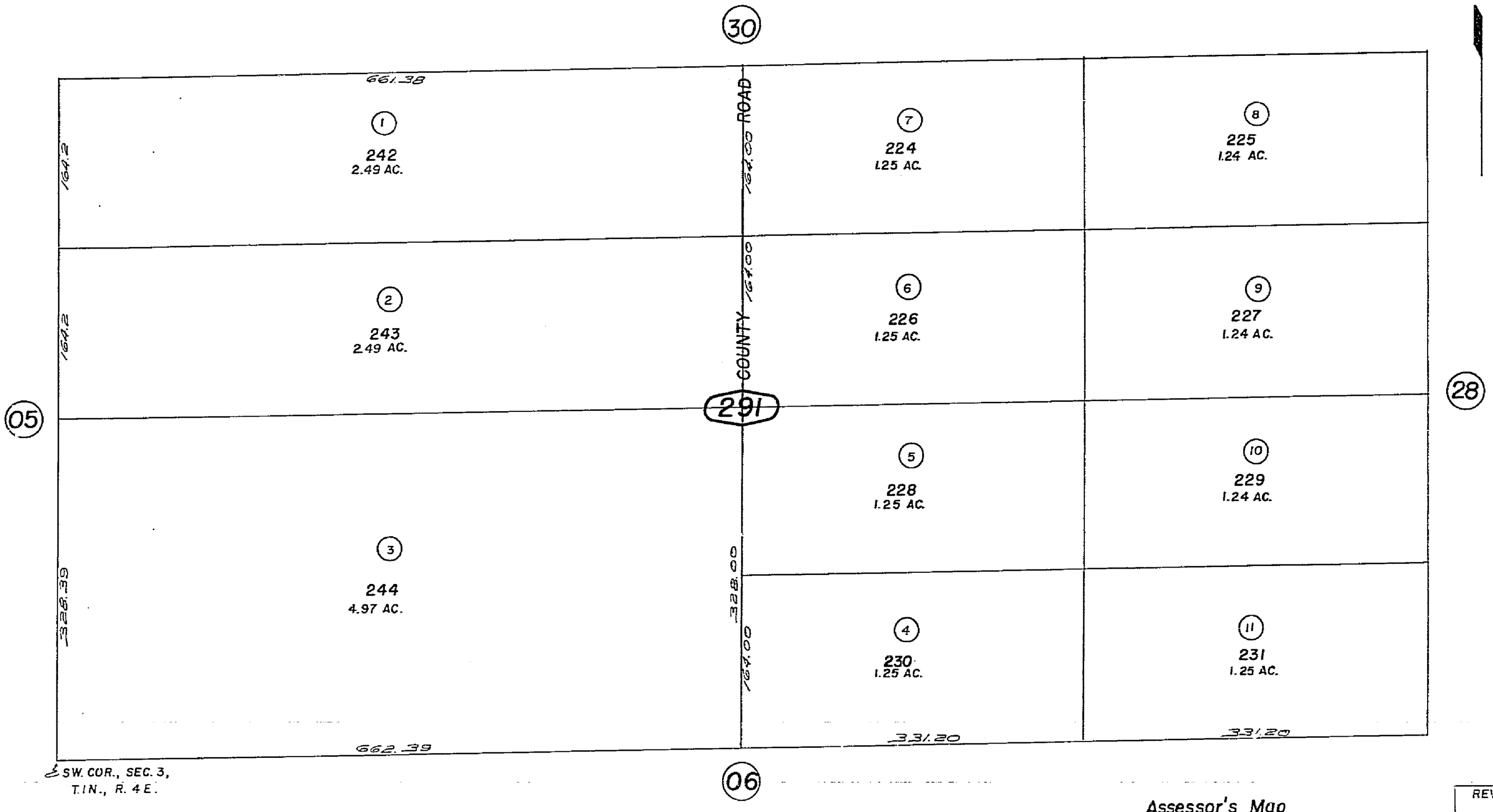

Note-Assessor's Blk. & Lot
Numbers Shown in Circles

Assessor's Map
Book 593 Page 29
San Bernardino County

REVISED
4-4-67
1/6/92 AGS

April 1960

COUNTY OF SAN BERNARDINO 1853

Por Assessor's Map No. 12
QM-121

THIS MAP SHOULD BE USED FOR REFERENCE PURPOSES ONLY. NO LIABILITY IS ASSUMED FOR THE ACCURACY OF THE DATA SHOWN. PARCELS MAY NOT COMPLY WITH LOCAL SUBDIVISION OR BUILDING ORDINANCES.

Morongo Unified
Tax Code Area
9441

593-30

1"=100'

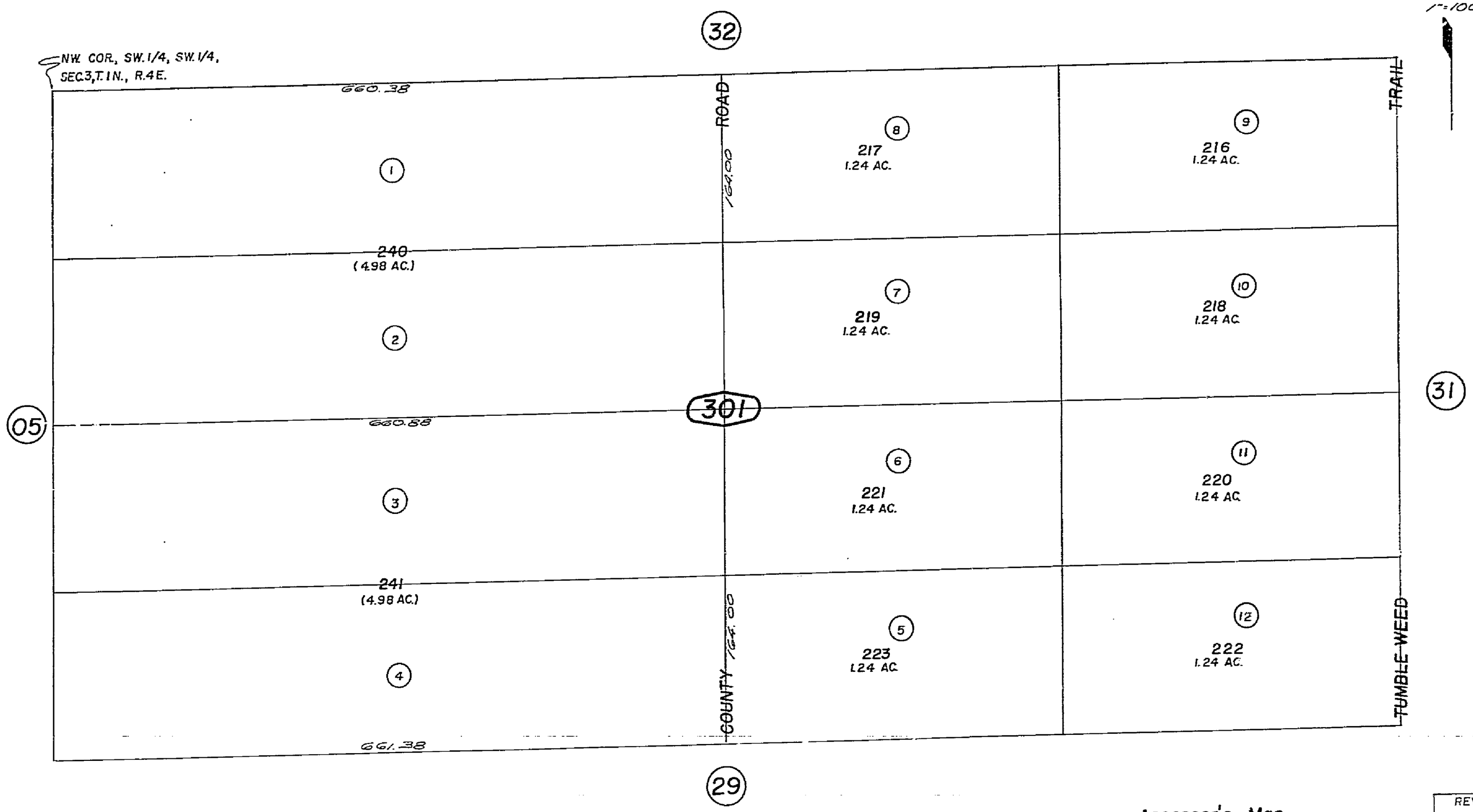

Note-Assessor's Blk. & Lot Numbers Shown in Circles

Assessor's Map
Book 593 Page 30
San Bernardino County

REVISED
4-4-67

April 1960

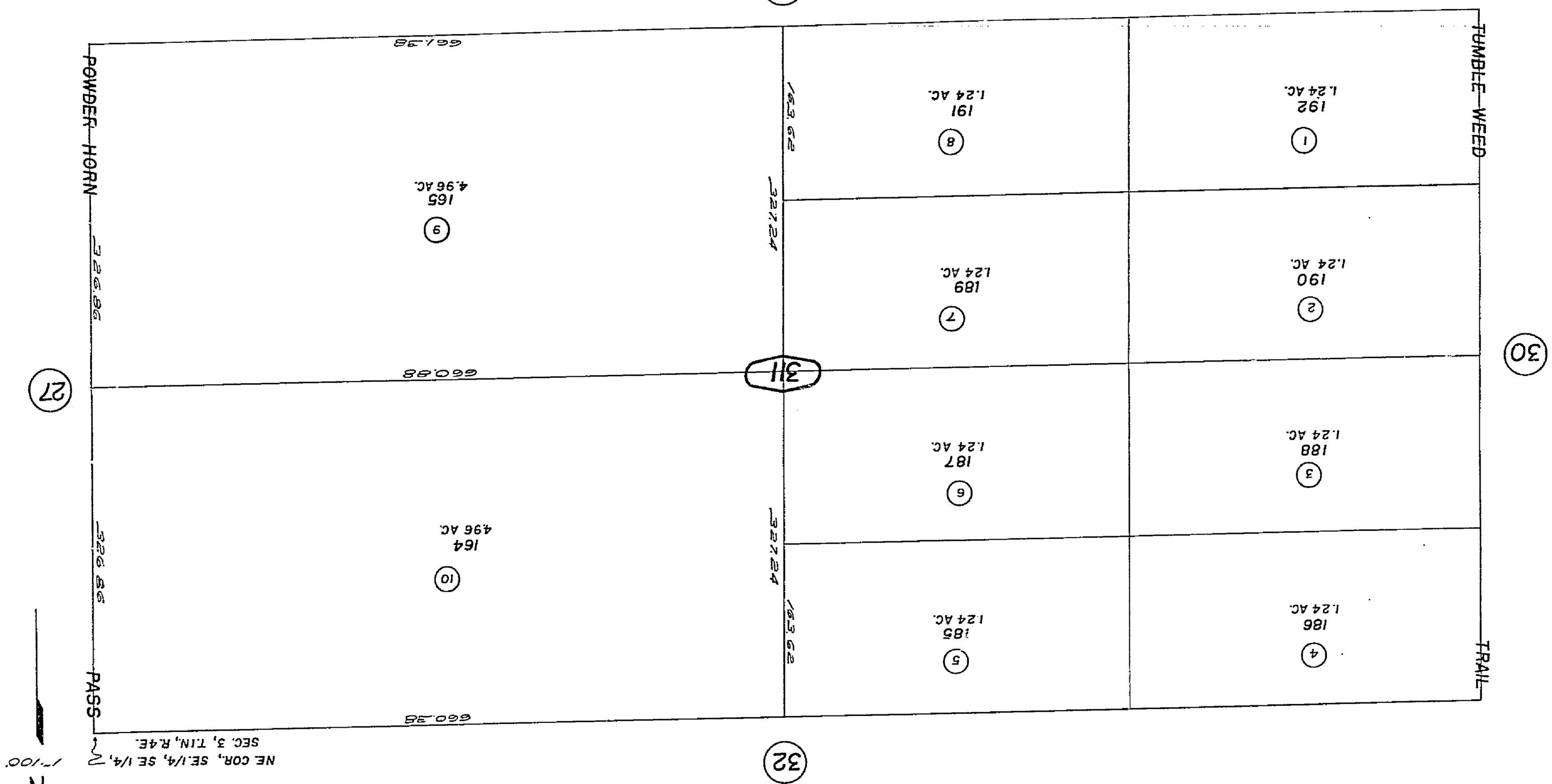
Assessor's Map
Book 593 Page 31
San Bernardino County
Note- Assessor's Blk. & Lot
Numbers Shown in Circles
REVISED
4-4-67
April 1960
28
27
32
30
311
TUMBLE WEED
TRAIL
POWDER HORN
PASS
660.38
660.68
326.86
326.86
326.62
326.62
163.62
163.62
NE COR., SE.1/4, SE.1/4,
SEC. 3, T.1N., R.4E.
1"=100'
N
1 (192 1.24 AC.)
2 (190 1.24 AC.)
3 (188 1.24 AC.)
4 (186 1.24 AC.)
5 (185 1.24 AC.)
6 (187 1.24 AC.)
7 (189 1.24 AC.)
8 (191 1.24 AC.)
9 (165 4.96 AC.)
10 (164 4.96 AC.)
Morongo Unified
Tax Code Area
9441
593-31
THIS MAP SHOULD BE USED FOR REFERENCE PURPOSES ONLY. NO LIABILITY
IS ASSUMED FOR THE ACCURACY OF THE DATA SHOWN. PARCELS MAY NOT
COMPLY WITH LOCAL SUBDIVISION OR BUILDING ORDINANCES.
For Assessor's Map No. 12
O.M.21
COUNTY OF SAN BERNARDINO
1853

Por. Assessor's Map No. 12

THIS MAP SHOULD BE USED FOR REFERENCE PURPOSES ONLY. NO LIABILITY IS ASSUMED FOR THE ACCURACY OF THE DATA SHOWN. PARCELS MAY NOT COMPLY WITH LOCAL SUBDIVISION OR BUILDING ORDINANCES.

Morongo Unified
Tax Code Area
9441

593- 32

COUNTY OF SAN BERNARDINO 1853

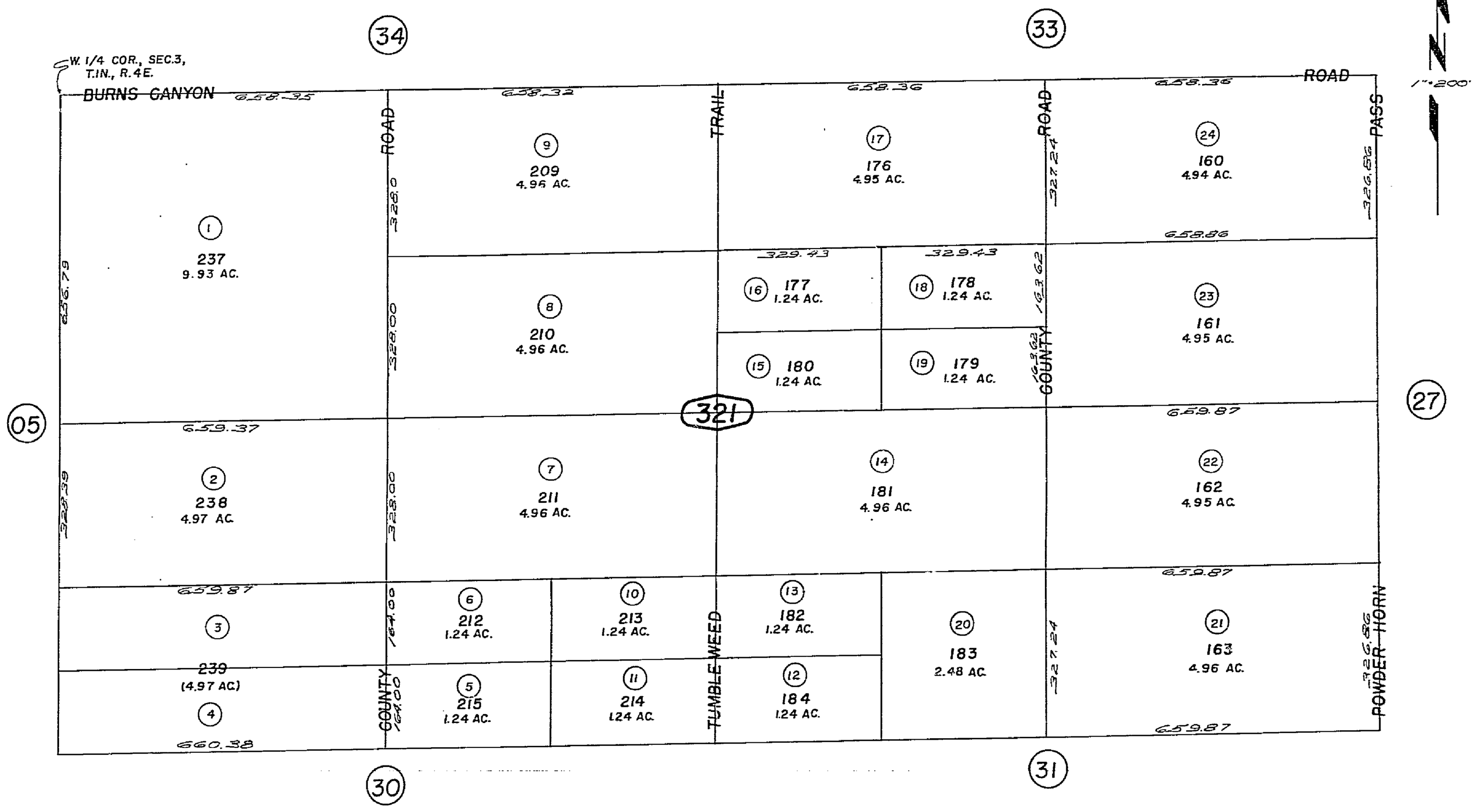

Note- Assessor's Blk. & Lot Numbers Shown in Circles

Assessor's Map
Book 593 Page 32
San Bernardino County

REVISED
4-4-67

April 1960

COUNTY OF SAN BERNARDINO 1853

Morongo Unified
Tax Code Area
9441

593- 33

1" = 200'

THIS MAP SHOULD BE USED FOR REFERENCE PURPOSES ONLY. NO LIABILITY IS ASSUMED FOR THE ACCURACY OF THE DATA SHOWN. PARCELS MAY NOT COMPLY WITH LOCAL SUBDIVISION OR BUILDING ORDINANCES.

Por Assessor's Map No 12

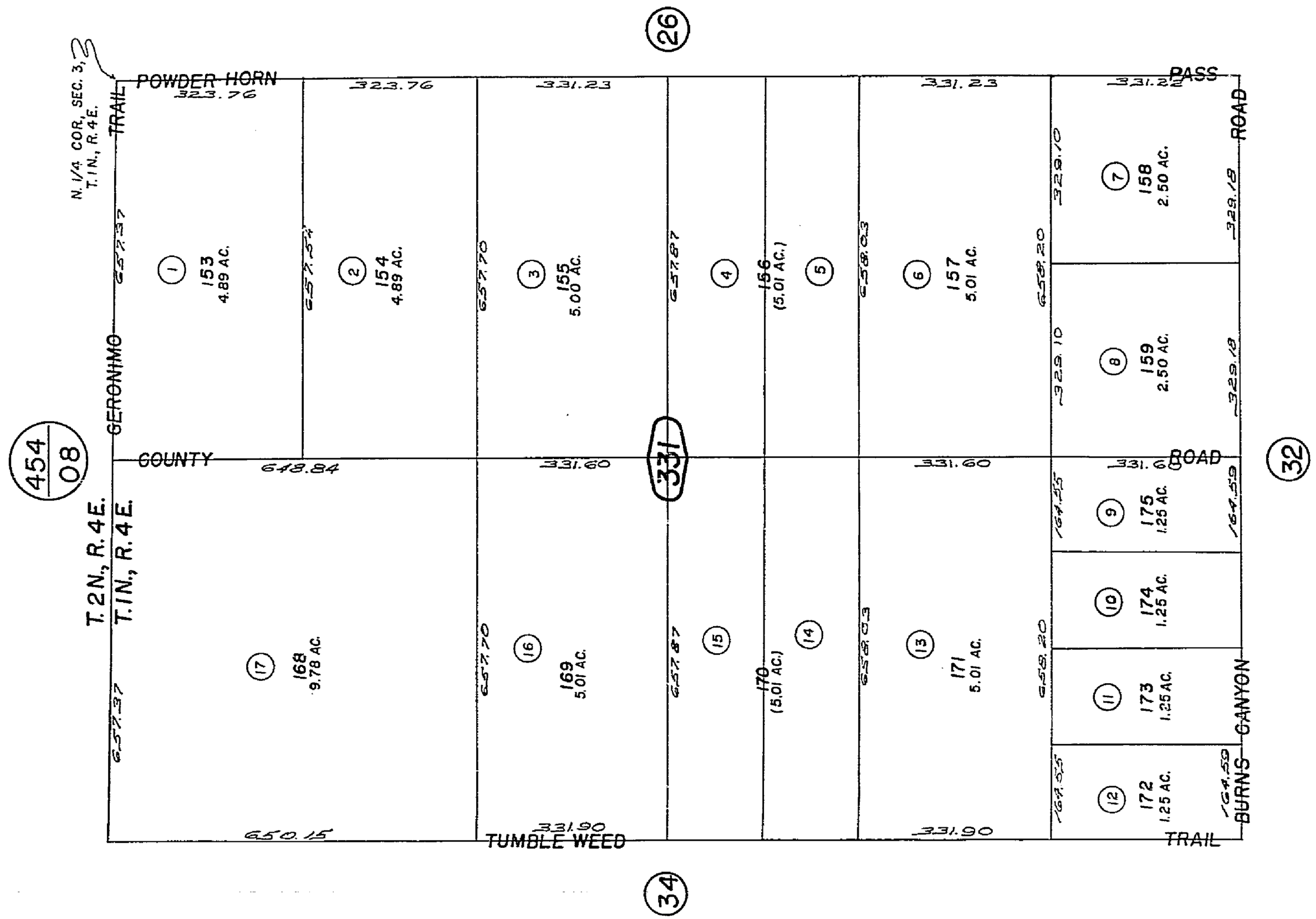

Note-Assessor's Blk. & Lot Numbers Shown in Circles

Assessor's Map
Book 593 Page 33
San Bernardino County

REVISED
4-4-67

April 1960

COUNTY OF SAN BERNARDINO 1853

Por. Assessor's Map No. 12

THIS MAP SHOULD BE USED FOR REFERENCE PURPOSES ONLY. NO LIABILITY IS ASSUMED FOR THE ACCURACY OF THE DATA SHOWN. PARCELS MAY NOT COMPLY WITH LOCAL SUBDIVISION OR BUILDING ORDINANCES.

S.B.M. 121

Morongo Unified
Tax Code Area
9441

593- 34

1" = 200'

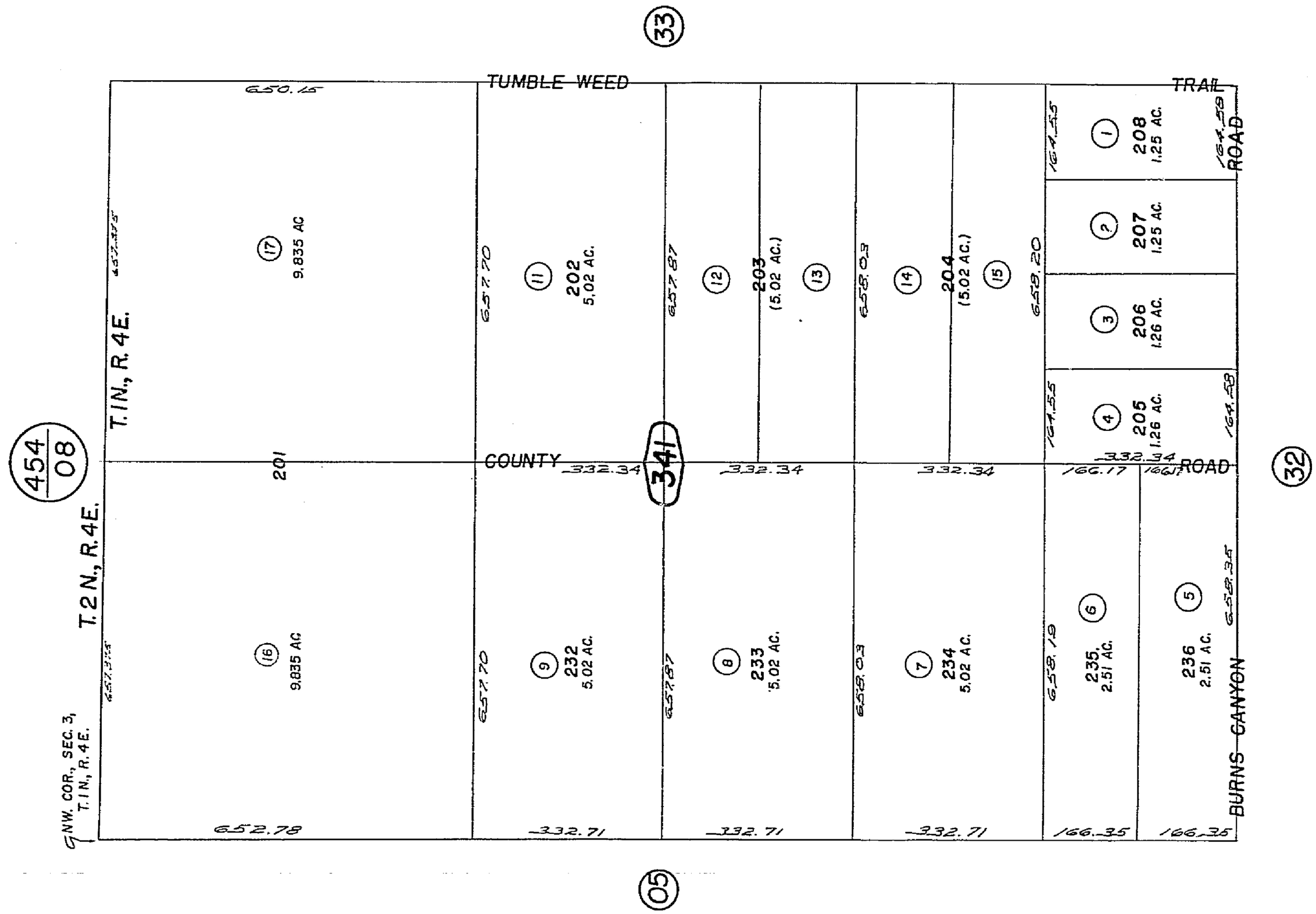

Note-Assessor's Blk. & Lot Numbers Shown in Circles

Assessor's Map
Book 593 Page 34
San Bernardino County

REVISED
4-4-67
6/12/72 R.R.

April 1960

COUNTY OF SAN BERNARDINO
1853

Morongo Unified
Tax Code
9441

593-35

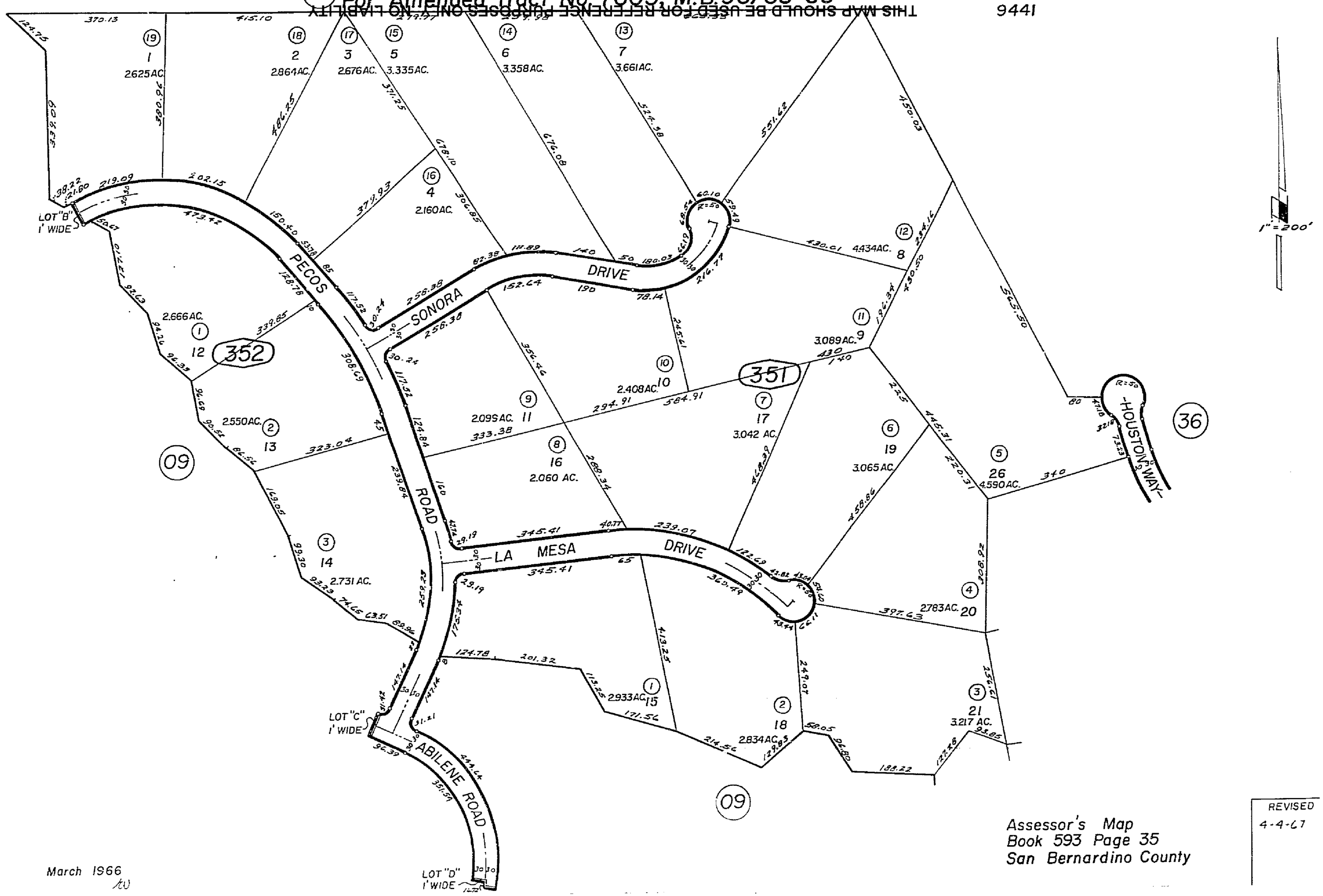

THIS MAP SHOULD BE USED FOR REFERENCE PURPOSES ONLY. NO LIABILITY IS ASSUMED FOR INACCURACY. THE DATA SHOWN PARCELS MAY NOT COMPLY WITH LOCAL SUBDIVISION OR BUILDING ORDINANCES.
For Amended Tract No. 7603, M.B. 96/53-58
For Tract No. 7603, M.B. 96/53-58

March 1966
tw

Assessor's Map
Book 593 Page 35
San Bernardino County

REVISED
4-4-67

COUNTY OF SAN BERNARDINO
1853

Morongo Unified
Tax Code
9441

593—36

1" = 200'

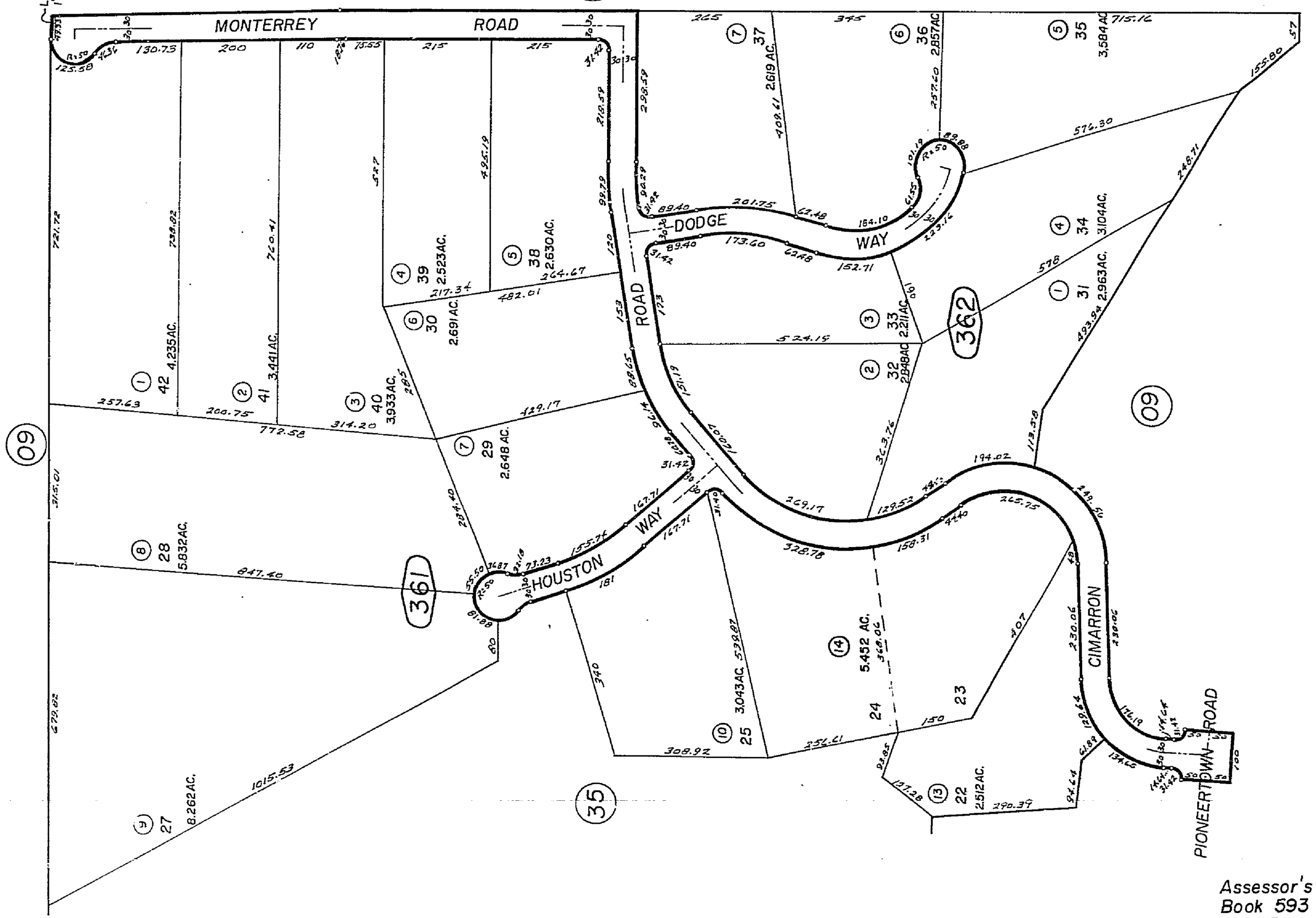

March 1966

Assessor's Map
Book 593 Page 36
San Bernardino County

REVISED
4-1-67
5/31/91 GP

THIS MAP SHOULD BE USED FOR REFERENCE PURPOSES ONLY. NO LIABILITY IS ASSUMED FOR THE ACCURACY OF THE DATA SHOWN. PARCELS MAY NOT COMPLY WITH COUNTY SUBDIVISION, ZONING OR BUILDING CODES.

For Amended Tract No. 7603, MB 96/33-38