COUNTY OF SAN BERNARDINO 1853

# INDEX MAP
# BOOK 596
## TOWN OF YUCCA VALLEY

THIS MAP SHOULD BE USED FOR REFERENCE PURPOSES ONLY. NO LIABILITY IS ASSUMED FOR THE ACCURACY OF THE DATA SHOWN. PARCELS MAY NOT COMPLY WITH LOCAL SUBDIVISION OR BUILDING ORDINANCES.

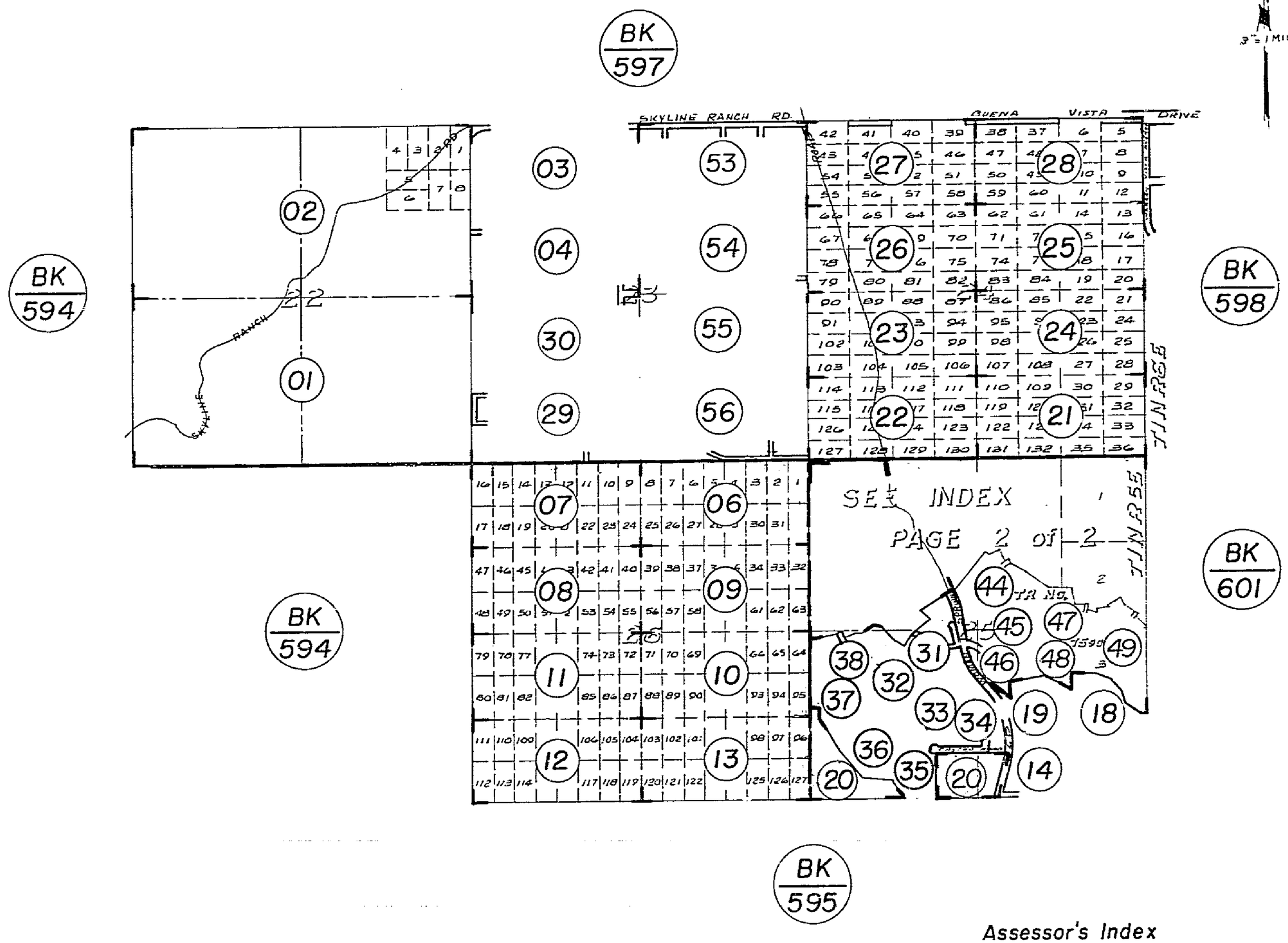


Assessor's Index
Book 596
San Bernardino County

| REVISED |
|---|
| 3-22-67 |
| 1-29-74 JSB |
| 3/7/74 RJM |
| 4/21/92 RM |

Sept. 1959

COUNTY OF SAN BERNARDINO
1853

# INDEX MAP
BOOK 596

THIS MAP SHOULD BE USED FOR REFERENCE PURPOSES ONLY. NO LIABILITY IS ASSUMED FOR THE ACCURACY OF THE DATA SHOWN. PARCELS MAY NOT COMPLY WITH LOCAL SUBDIVISION OR BUILDING ORDINANCES.

## TOWN OF YUCCA VALLEY

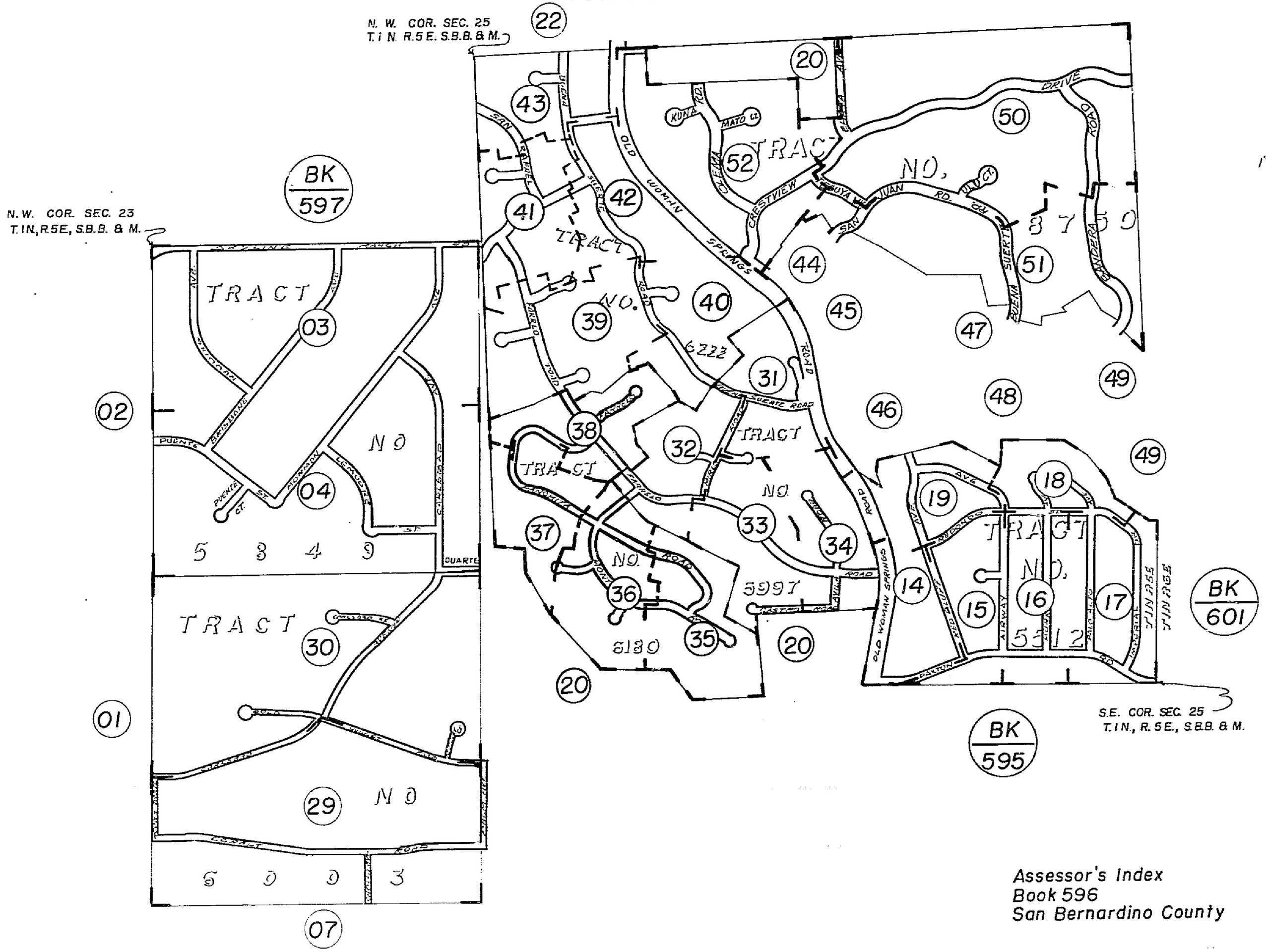


Assessor's Index
Book 596
San Bernardino County

REVISED
3-22-67
1-29-74 JEB
4/21/92 RM

Sept. 1959

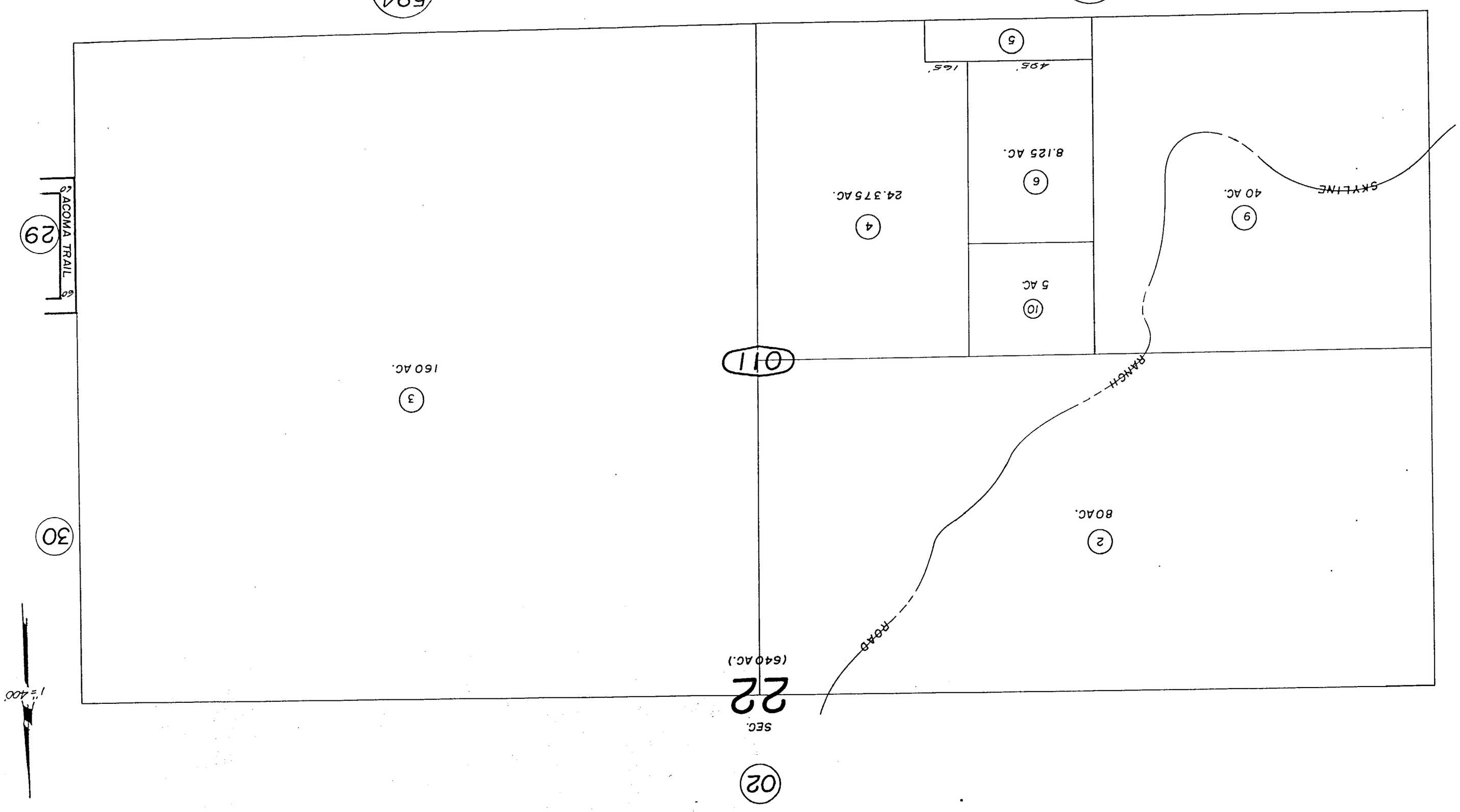


Note–Assessor's Blk. & Lot Numbers Shown in Circles

Assessor's Map
Book 596, Page 01
San Bernardino County

MAY 9 1994

REVISE
3-22-67
3/21/75
7/11/89
4/22/92
6/28/94

THIS MAP SHOULD BE USED FOR REFERENCE PURPOSES ONLY. NO LIABILITY IS ASSUMED FOR THE ACCURACY OF THE DATA SHOWN. PARCELS MAY NOT COMPLY WITH LOCAL SUBDIVISION OR BUILDING ORDINANCES.

S 1/2 Sec 22 T1N R5E SBB&M

Town of Yucca Valley
Tax Rate Area
23010

596-01

COUNTY OF SAN BERNARDINO 1853

596-02

Town of Yucca Valley
Tax Rate Area
23003, 23010

N. 1/2 Sec. 22 T1N R5E S.B.B. & M.

THIS MAP SHOULD BE USED FOR REFERENCE PURPOSES ONLY. NO LIABILITY IS ASSUMED FOR THE ACCURACY OF THE DATA SHOWN. PARCELS MAY NOT COMPLY WITH LOCAL SUBDIVISION OR BUILDING ORDINANCES.

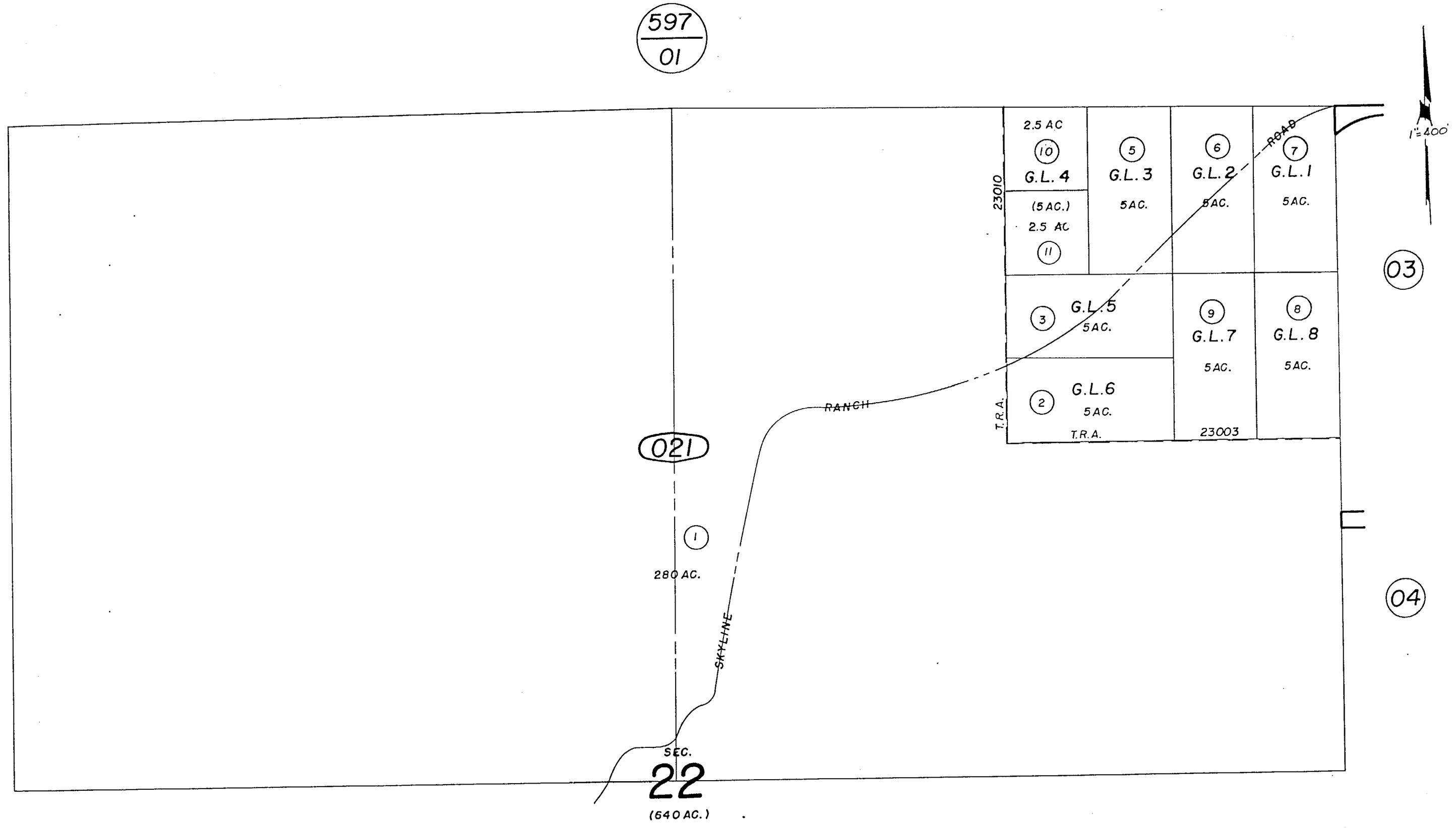


MAY 9 1994

REVISED
3-22-67
4/21/92
6/28/94 R

Note-Assessor's Blk. & Lot Numbers Shown in Circles

Assessor's Map
Book 596, Page 02
San Bernardino County

Aug. 1959

COUNTY OF SAN BERNARDINO 1853

# Por. Tract No. 5849

THIS MAP SHOULD BE USED FOR REFERENCE PURPOSES ONLY. NO LIABILITY IS ASSUMED FOR THE ACCURACY OF THE DATA SHOWN. PARCELS MAY NOT COMPLY WITH LOCAL SUBDIVISION OR BUILDING ORDINANCES.

M.B. 63/45

Town of Yucca Valley
Tax Rate Area
23003

596-03

597/02

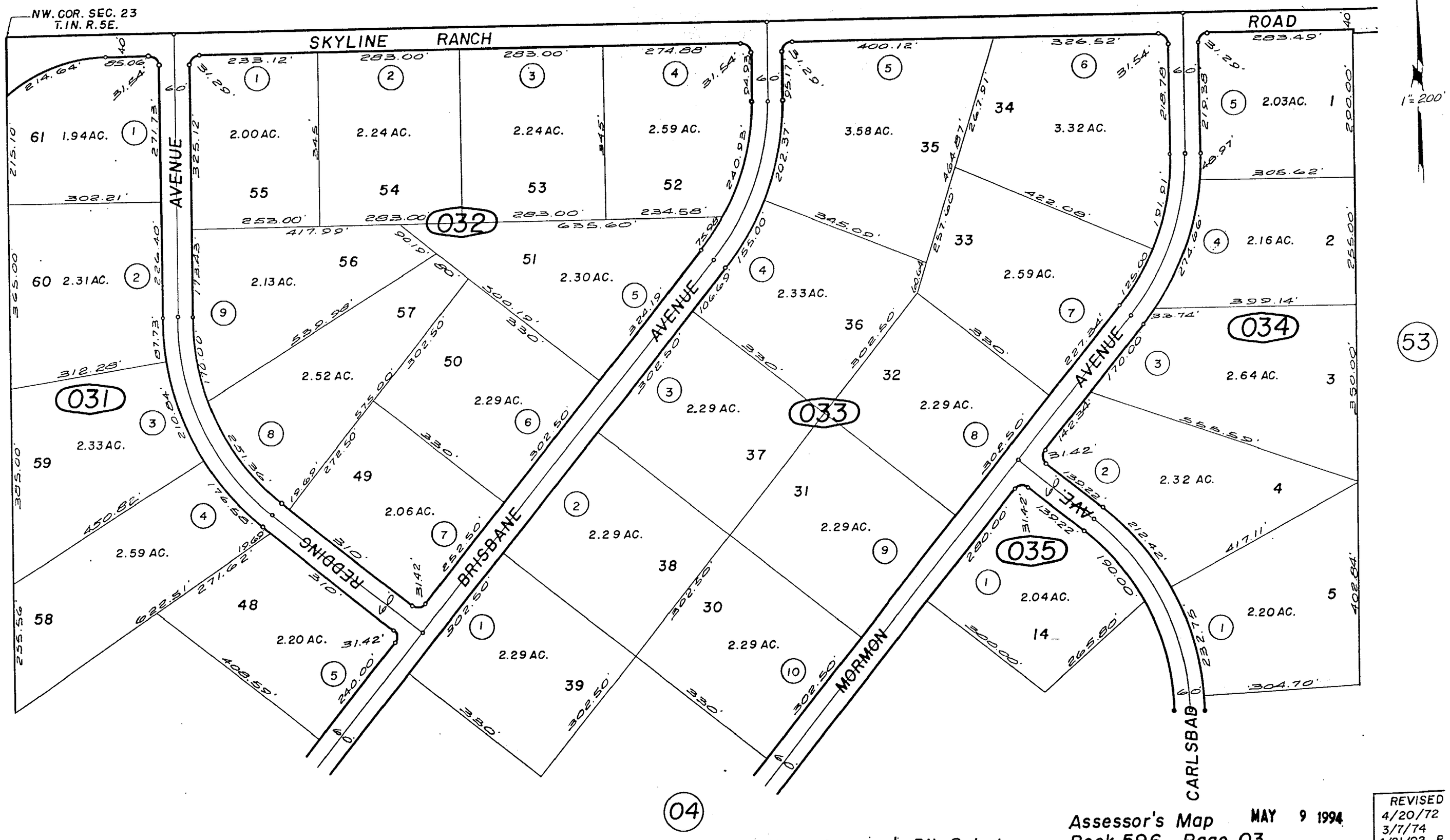


Note – Assessor's Blk. & Lot Numbers Shown in Circles

Assessor's Map MAY 9 1994
Book 596, Page 03
San Bernardino County

REVISED
4/20/72
3/7/74
4/21/92 R
6/28/94 R

Aug. 1959

Town of Yucca Valley
Tax Rate Area
23003

596-04

Per Tract No. 5849

THIS MAP SHOULD BE USED FOR REFERENCE PURPOSES ONLY. NO LIABILITY IS ASSUMED FOR THE ACCURACY OF THE DATA SHOWN. PARCELS MAY NOT COMPLY WITH LOCAL SUBDIVISION OR BUILDING ORDINANCES.

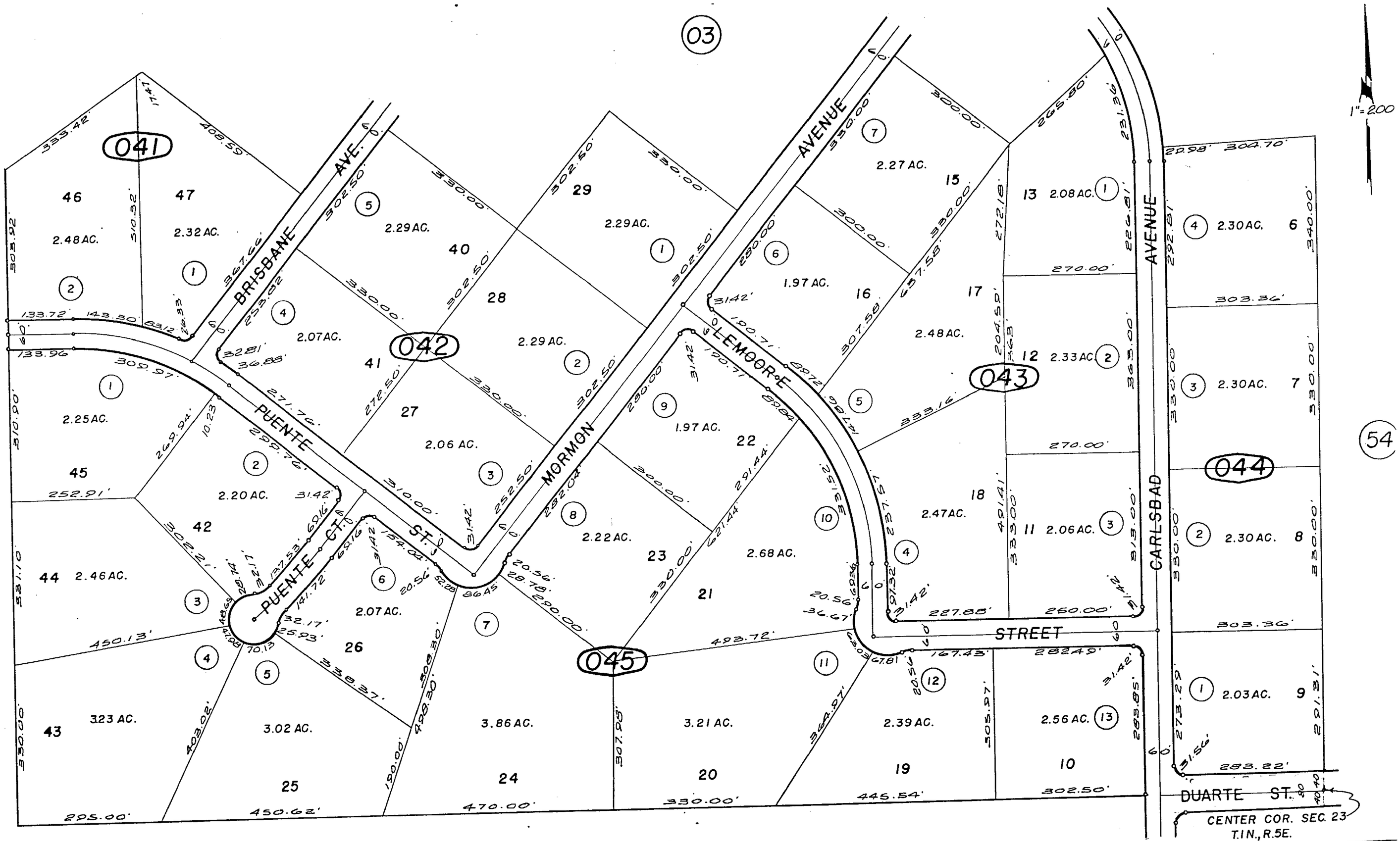


Note – Assessor's Blk. & Lot Numbers Shown in Circles

Assessor's Map
Book 596, Page 04
San Bernardino County

MAY 9 1994

REVISED
3-22-67
3/7/74
4/21/92
6/28/94

N 1/2 NE 1/4 Sec 26 T1N R5E S.B.B. & M.

THIS MAP SHOULD BE USED FOR REFERENCE PURPOSES ONLY. NO LIABILITY IS ASSUMED FOR THE ACCURACY OF THE DATA SHOWN. PARCELS MAY NOT COMPLY WITH LOCAL SUBDIVISION OR BUILDING ORDINANCES.

COUNTY OF SAN BERNARDINO 1853

Town of Yucca Valley
Tax Rate Area
23000

596-06

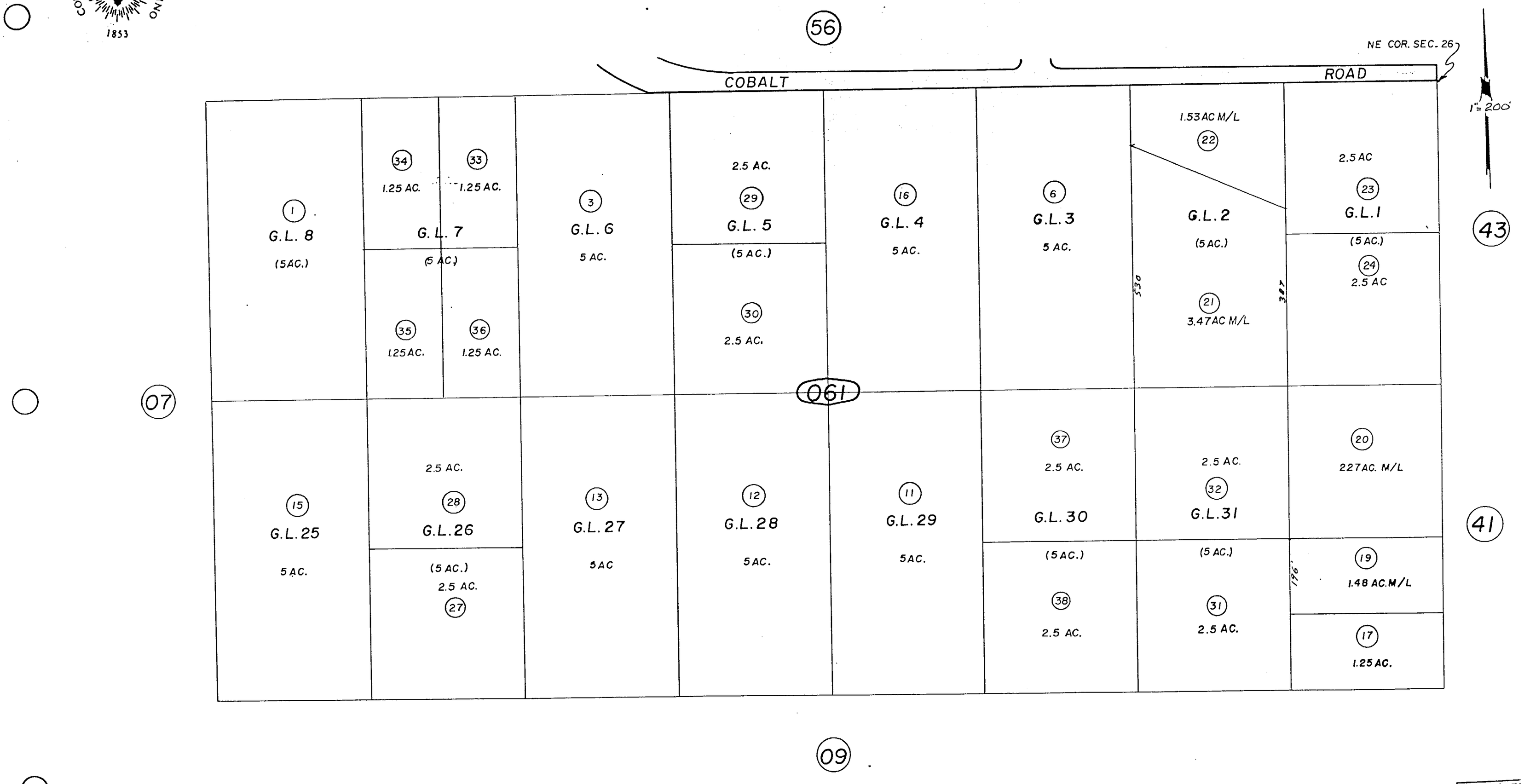


Note - Assessor's Blk. & Lot Numbers Shown in Circles

Assessor's Map
Book 596, Page 06
San Bernardino County

MAY 9 1994

REVISED
3-22-67
9-28-67
10-29-71
3/7/74
4/21/92
6/28/94

Aug. 1959

N 1/2 NW 1/4 Sec. 26 T1N R5E S.B.B. & M.

THIS MAP SHOULD BE USED FOR REFERENCE PURPOSES ONLY. NO LIABILITY IS ASSUMED FOR THE ACCURACY OF THE DATA SHOWN. PARCELS MAY NOT COMPLY WITH LOCAL SUBDIVISION OR BUILDING ORDINANCES.

Town of Yucca Valley
Tax Rate Area
23000, 23001

596-07

COUNTY OF SAN BERNARDINO 1853

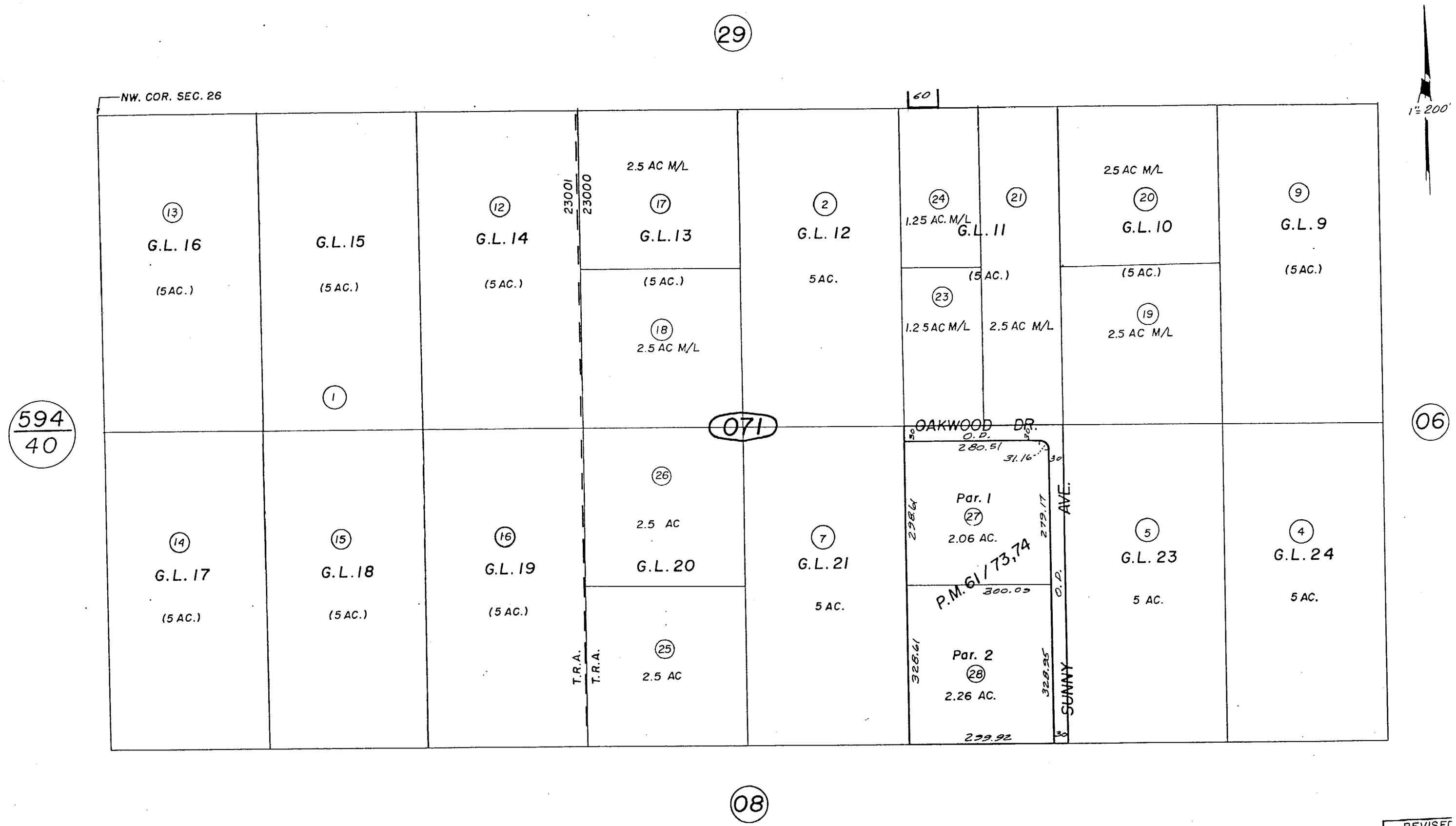


Parcel Map No. 6311, P.M. 61/73,74

Assessor's Map
Book 596, Page 07
San Bernardino County

MAY 9 1994

REVISED
6/28/94
10/27/67
2 28 75
1 16 81
4/21/92 R

Town of Yucca Valley
Tax Rate Area
23000, 23001

S1/2 NW 1/4 Sec. 26 T1N R5E S.B.B.&M.

THIS MAP SHOULD BE USED FOR REFERENCE PURPOSES ONLY. NO LIABILITY IS ASSUMED FOR THE ACCURACY OF THE DATA SHOWN. PARCELS MAY NOT COMPLY WITH LOCAL SUBDIVISION OR BUILDING ORDINANCES

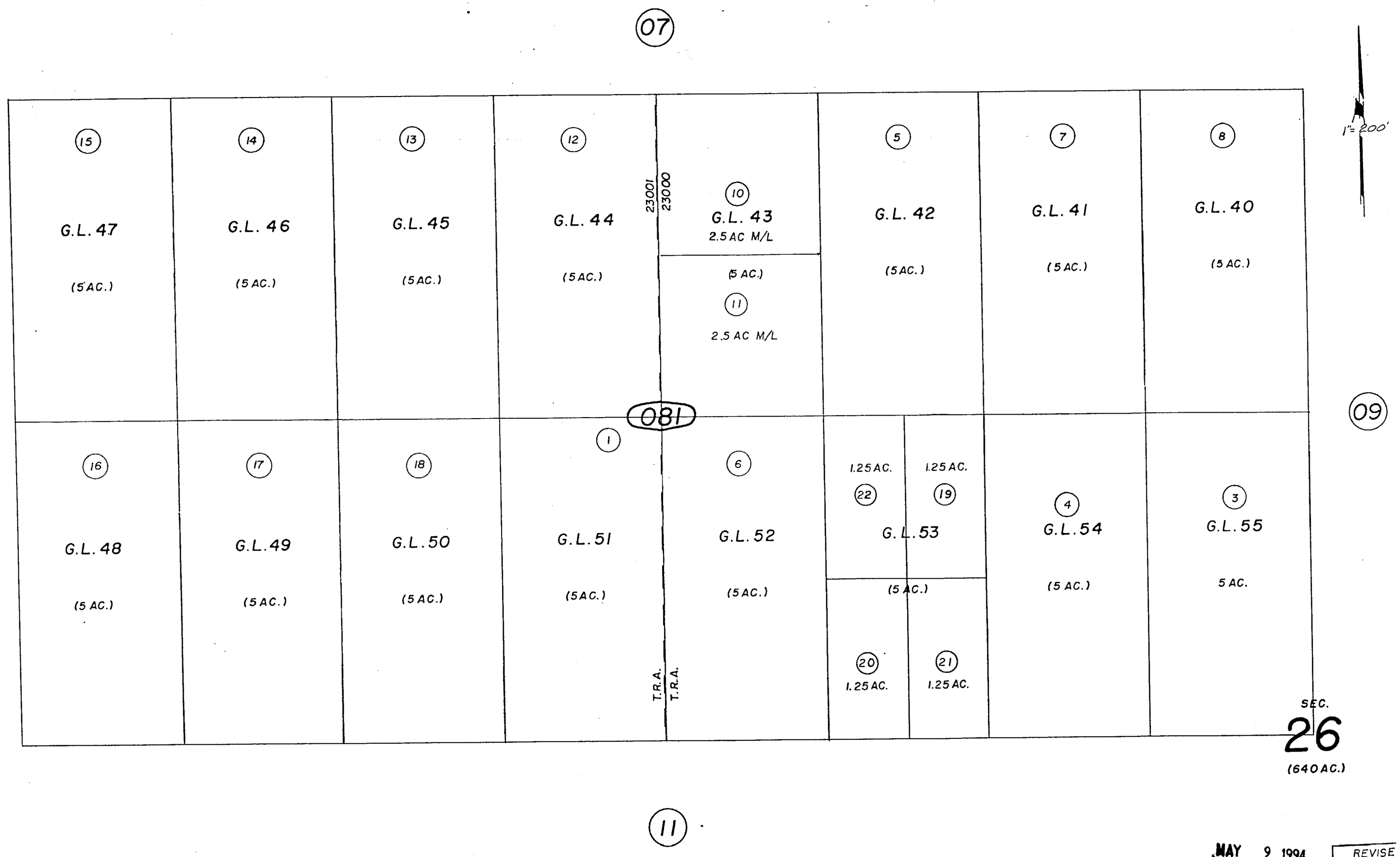


MAY 9 1994

Assessor's Map
Book 596, Page 08
San Bernardino County

REVISE
3-22-67
9-28-67
4/21/92
6/28/94

Aug 1959

S. 1/2 NE 1/4 Sec. 26 T.1N. R.5E., S.B.B. & M.

THIS MAP SHOULD BE USED FOR REFERENCE PURPOSES ONLY. NO LIABILITY IS ASSUMED FOR THE ACCURACY OF THE DATA SHOWN. PARCELS MAY NOT COMPLY WITH LOCAL SUBDIVISION OR BUILDING ORDINANCES.

Town of Yucca Valley
Tax Rate Area
23000

596 – 09

COUNTY OF SAN BERNARDINO 1853

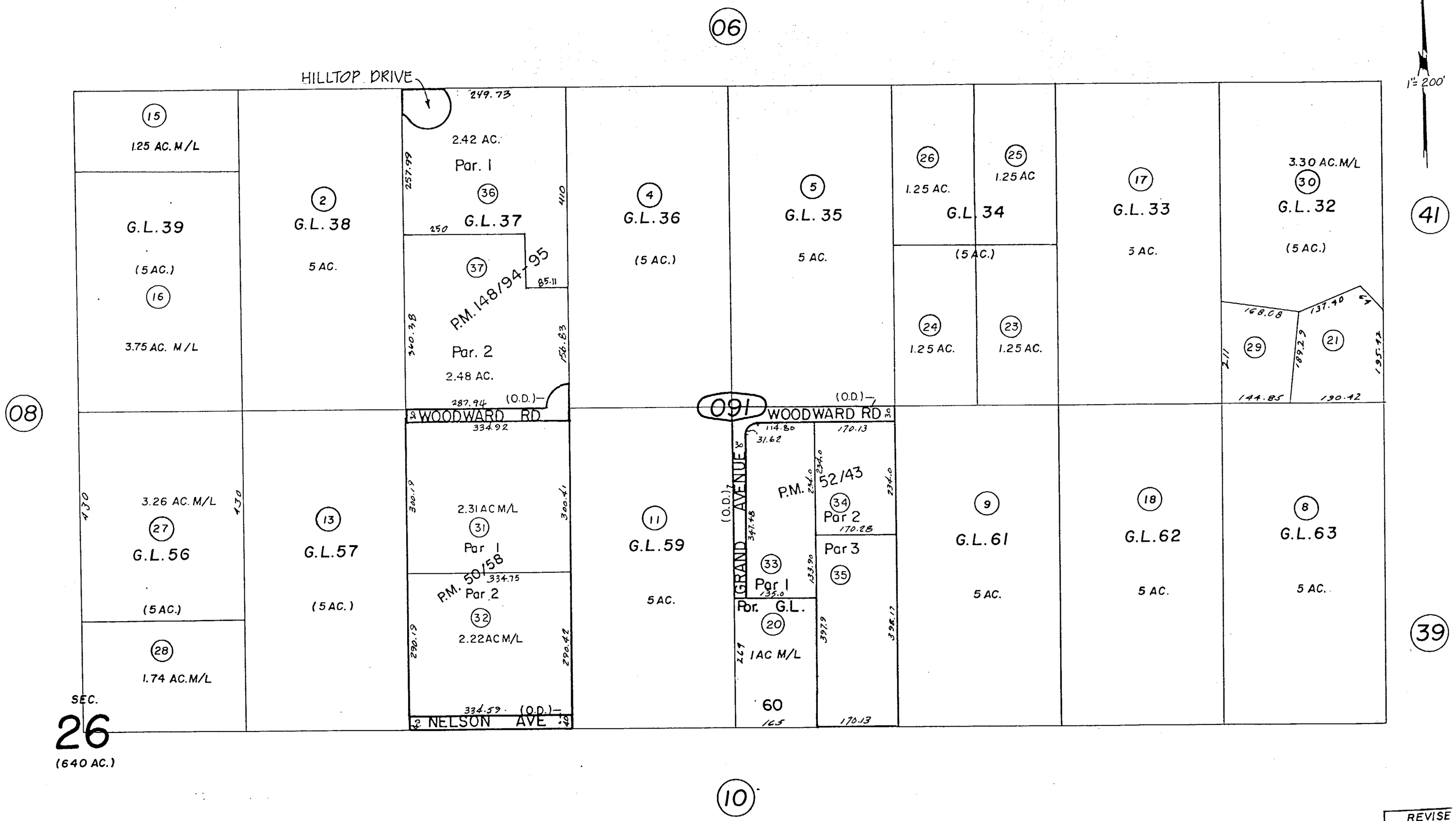


Parcel Map 12942, P.M. 148/94-95
Parcel Map 5555 P.M. 52/43
Parcel Map 4501 P.M. 50/58

Note – Assessor's Blk. & Lot Numbers Shown in Circles

Assessor's Map Book 596, Page 09
San Bernardino County

MAY 9 1994

REVISE
6/28/94
1-25-80
7/9/90
4/21/92

Aug. 1959

N 1/2 SE 1/4 Sec 26 T1N R5E S.B.B. & M.

THIS MAP SHOULD BE USED FOR REFERENCE PURPOSES ONLY. NO LIABILITY IS ASSUMED FOR THE ACCURACY OF THE DATA SHOWN. PARCELS MAY NOT COMPLY WITH LOCAL SUBDIVISION OR BUILDING ORDINANCES.

Town of Yucca Valley
Tax Rate Area
23000

596-10

COUNTY OF SAN BERNARDINO 1853

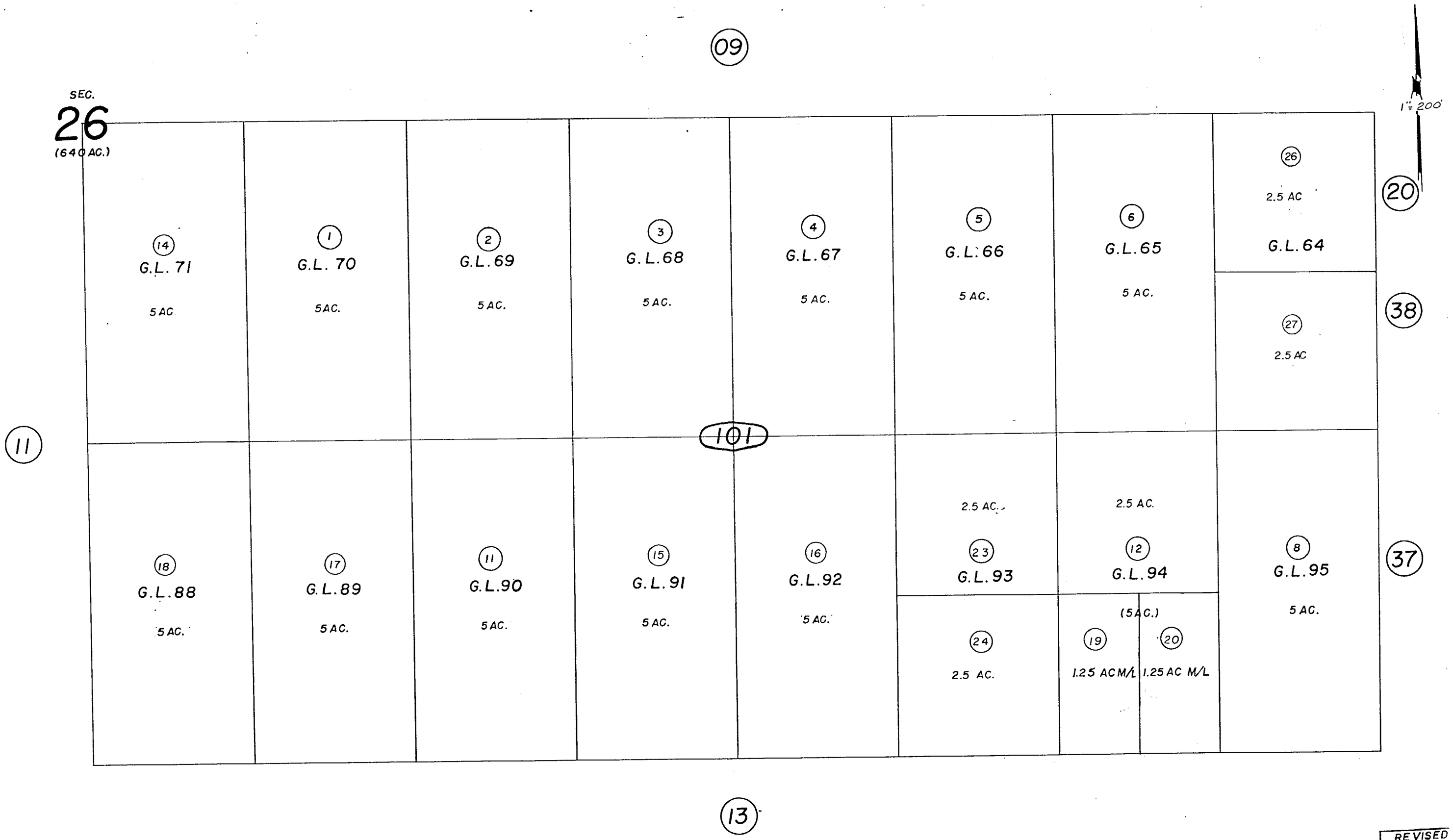


Note-Assessor's Blk. & Lot Numbers Shown in Circles

Assessor's Map
Book 596, Page 10
San Bernardino County

MAY 9 1994

REVISED 6/28/94
1/28/69
5/27/69
7/7/72
4/21/92 R

Aug. 1959

COUNTY OF SAN BERNARDINO
1853

N. 1/2 SW 1/4 Sec. 26, T.1N. R.5E., S.B.B. & M.

THIS MAP SHOULD BE USED FOR REFERENCE PURPOSES ONLY. NO LIABILITY IS ASSUMED FOR THE ACCURACY OF THE DATA SHOWN. PARCELS MAY NOT COMPLY WITH LOCAL SUBDIVISION OR BUILDING ORDINANCES.

Town of Yucca Valley
Tax Rate Area
23000, 23001

596-11

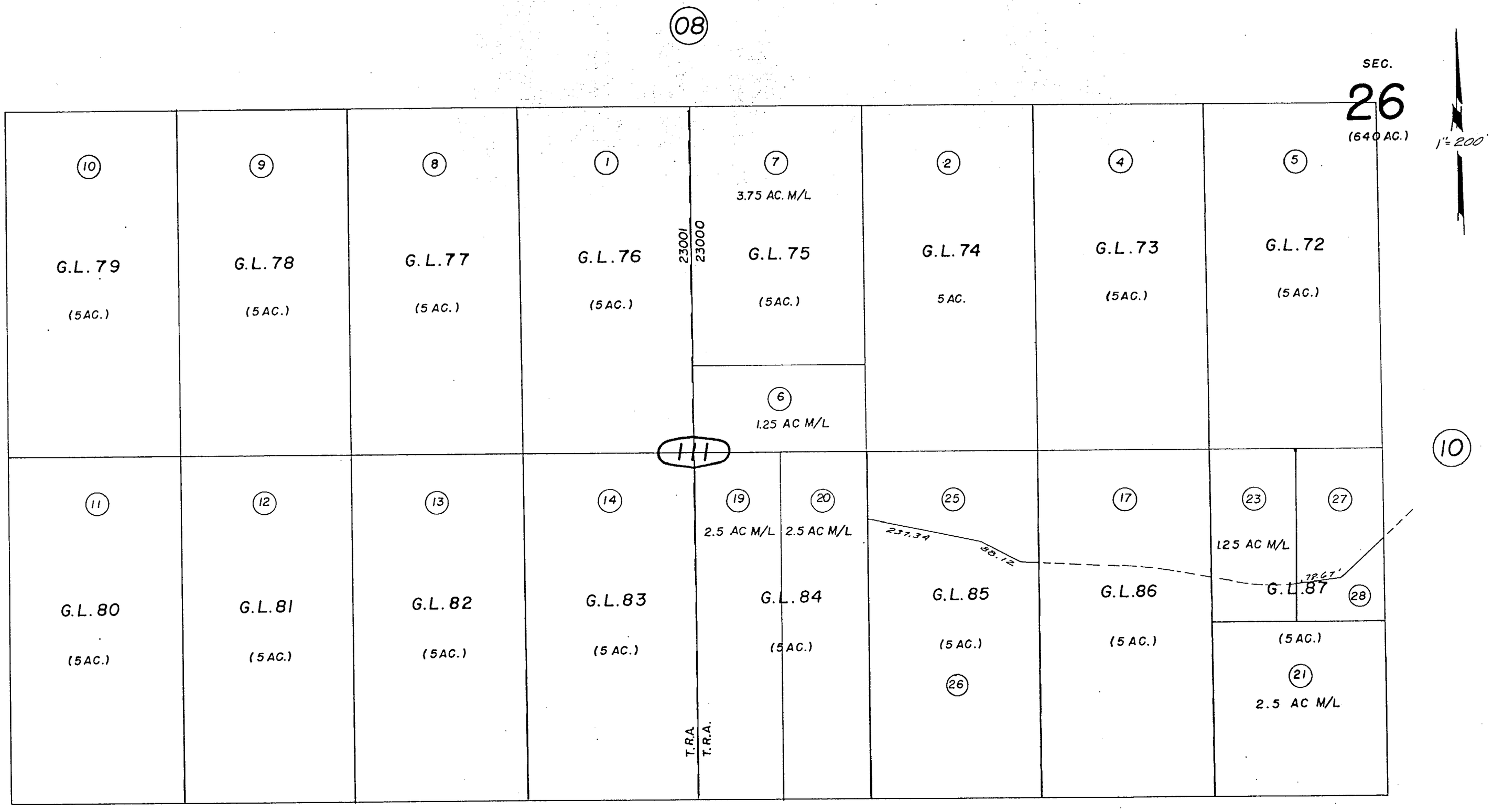


594
42

12

Assessor's Map
Book 596, Page 11
San Bernardino County

MAY 9 1994

REVISED
3-22-67
10/27/67
4/21/92 RI
6/28/94 RI

Town of Yucca Valley
Tax Rate Area
23001

S1/2 SW 1/4 Sec 26 T1N R5E S.B.B.&M.

THIS MAP SHOULD BE USED FOR REFERENCE PURPOSES ONLY. NO LIABILITY IS ASSUMED FOR THE ACCURACY OF THE DATA SHOWN. PARCELS MAY NOT COMPLY WITH LOCAL SUBDIVISION OR BUILDING ORDINANCES.

COUNTY OF SAN BERNARDINO 1853

1" = 200'

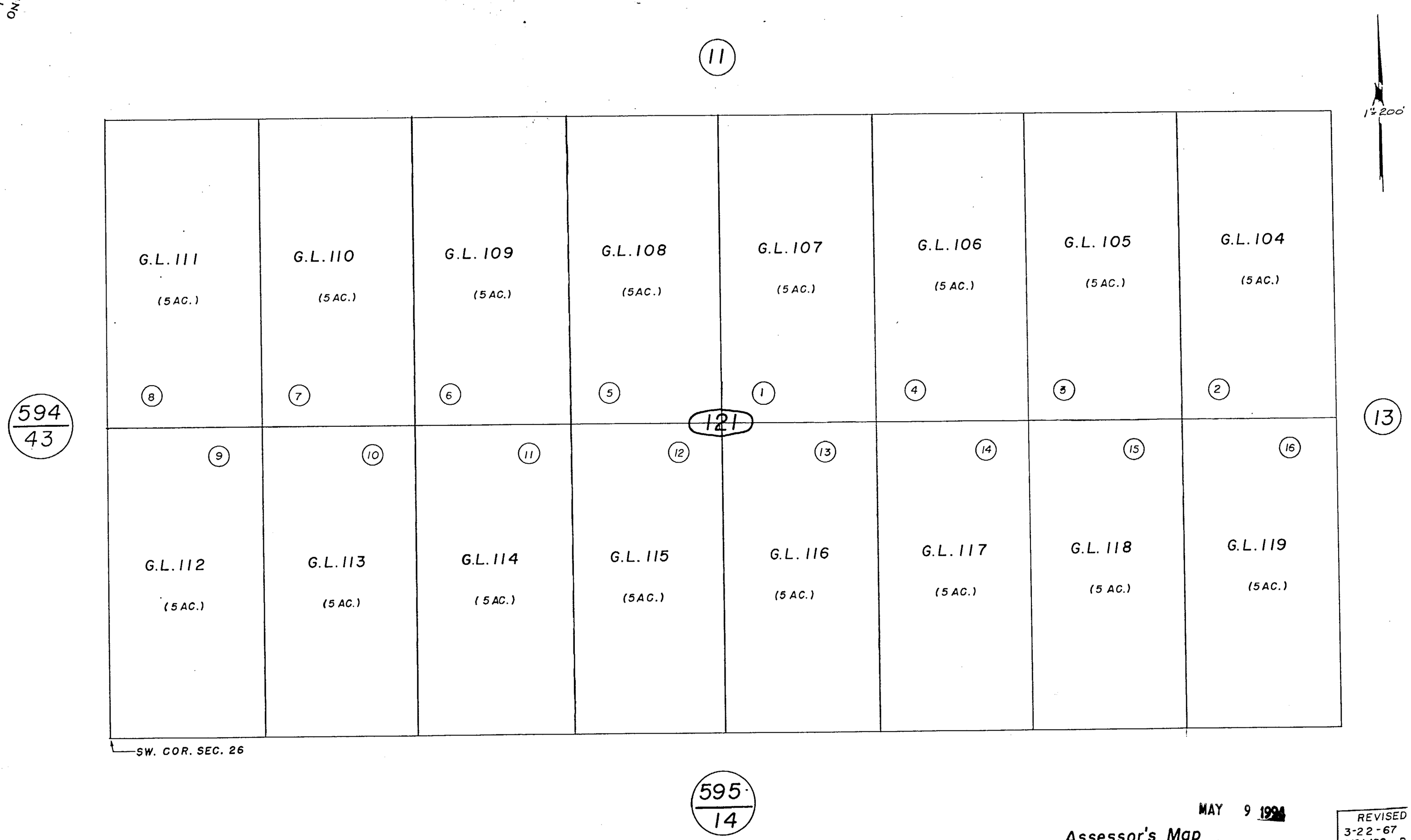


MAY 9 1994

Assessor's Map
Book 596, Page 12
San Bernardino County

REVISED
3-22-67
4/21/92 R
6/28/94 R

Town of Yucca Valley
Tax Rate Area
23001

S. 1/2 SE 1/4 Sec. 26 T1N R5E S.B.B. & M.

THIS MAP SHOULD BE USED FOR REFERENCE PURPOSES ONLY. NO LIABILITY IS ASSUMED FOR THE ACCURACY OF THE DATA SHOWN. PARCELS MAY NOT COMPLY WITH LOCAL SUBDIVISION OR BUILDING ORDINANCES.

COUNTY OF SAN BERNARDINO 1853

1" = 200'

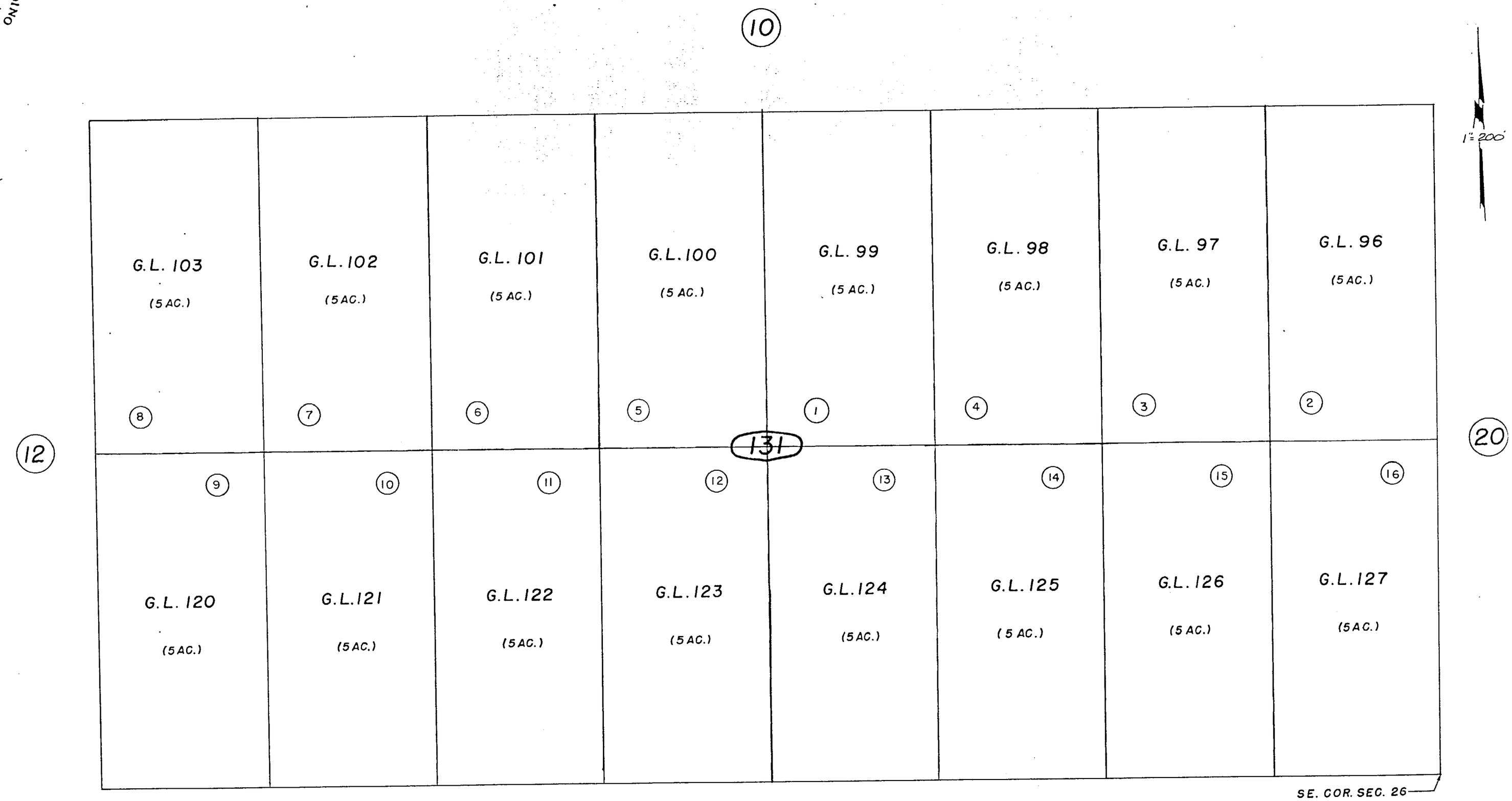


595/14

Assessor's Map
Book 596, Page 13
San Bernardino County

MAY 9 1994

REVISED
3-22-67
4/21/92
6/28/94

Aug. 1959

Assessor's Map
Book 596, Page 14
San Bernardino County

Note - Assessor's Blk. & Lot
Numbers Shown in Circles

MAY 9 1994

REVISED
4/4/89
4/21/92 R
6/28/94 R
8 28 79

595/24

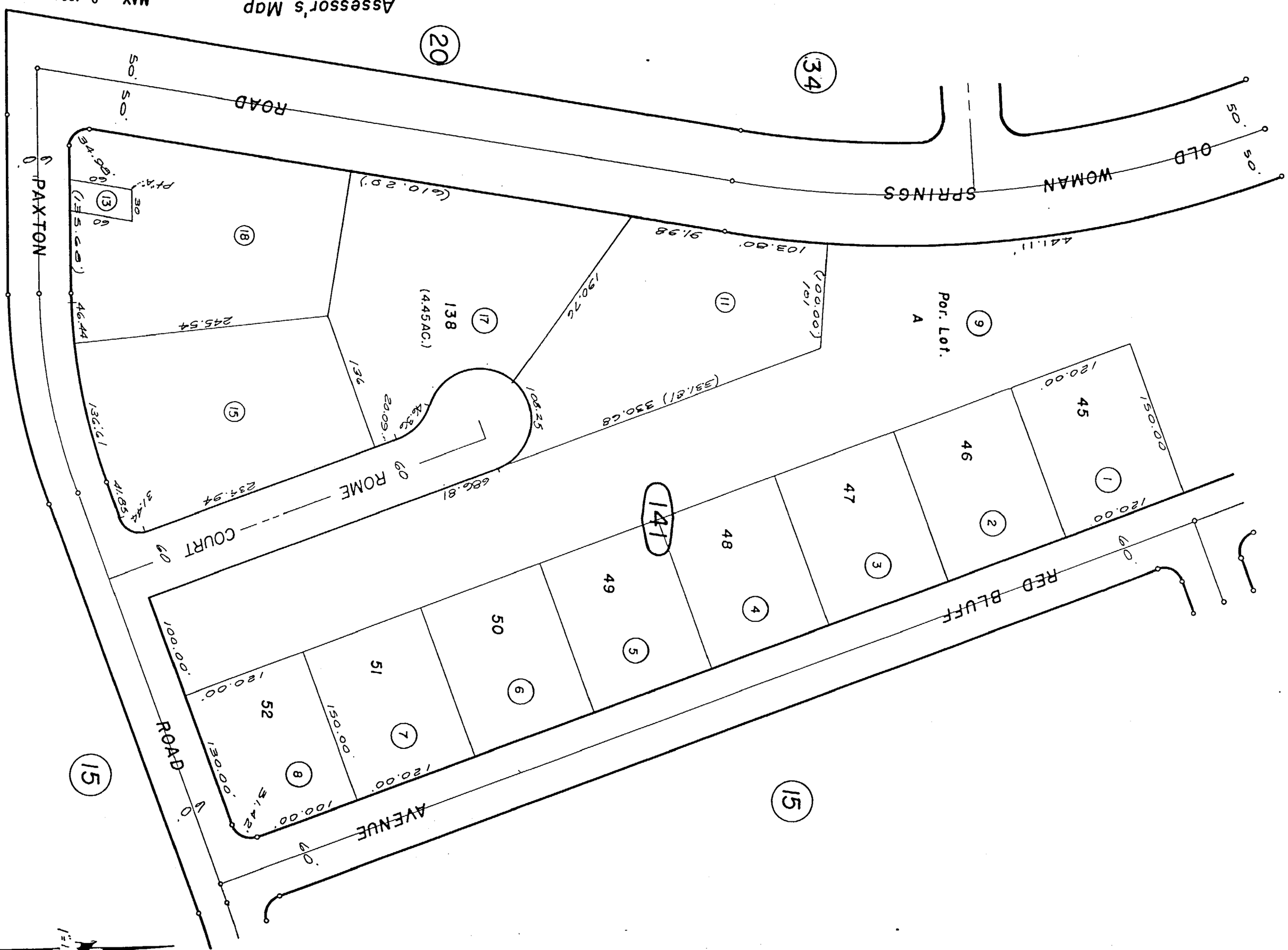


THIS MAP SHOULD BE USED FOR REFERENCE PURPOSES ONLY. NO LIABILITY IS ASSUMED FOR THE ACCURACY OF THE DATA SHOWN. PARCELS MAY NOT COMPLY WITH LOCAL SUBDIVISION OR BUILDING ORDINANCES.

Por Tract No 5512
M B 68/25-27

Town of Yucca Valley
Tax Rate Area
23001

596-14

Town of Yucca Valley
Tax Rate Area
23001

Per Tract No. 5512

THIS MAP SHOULD BE USED FOR REFERENCE PURPOSES ONLY. NO LIABILITY IS ASSUMED FOR THE ACCURACY OF THE DATA SHOWN. PARCELS MAY NOT COMPLY WITH LOCAL SUBDIVISION OR BUILDING ORDINANCES.

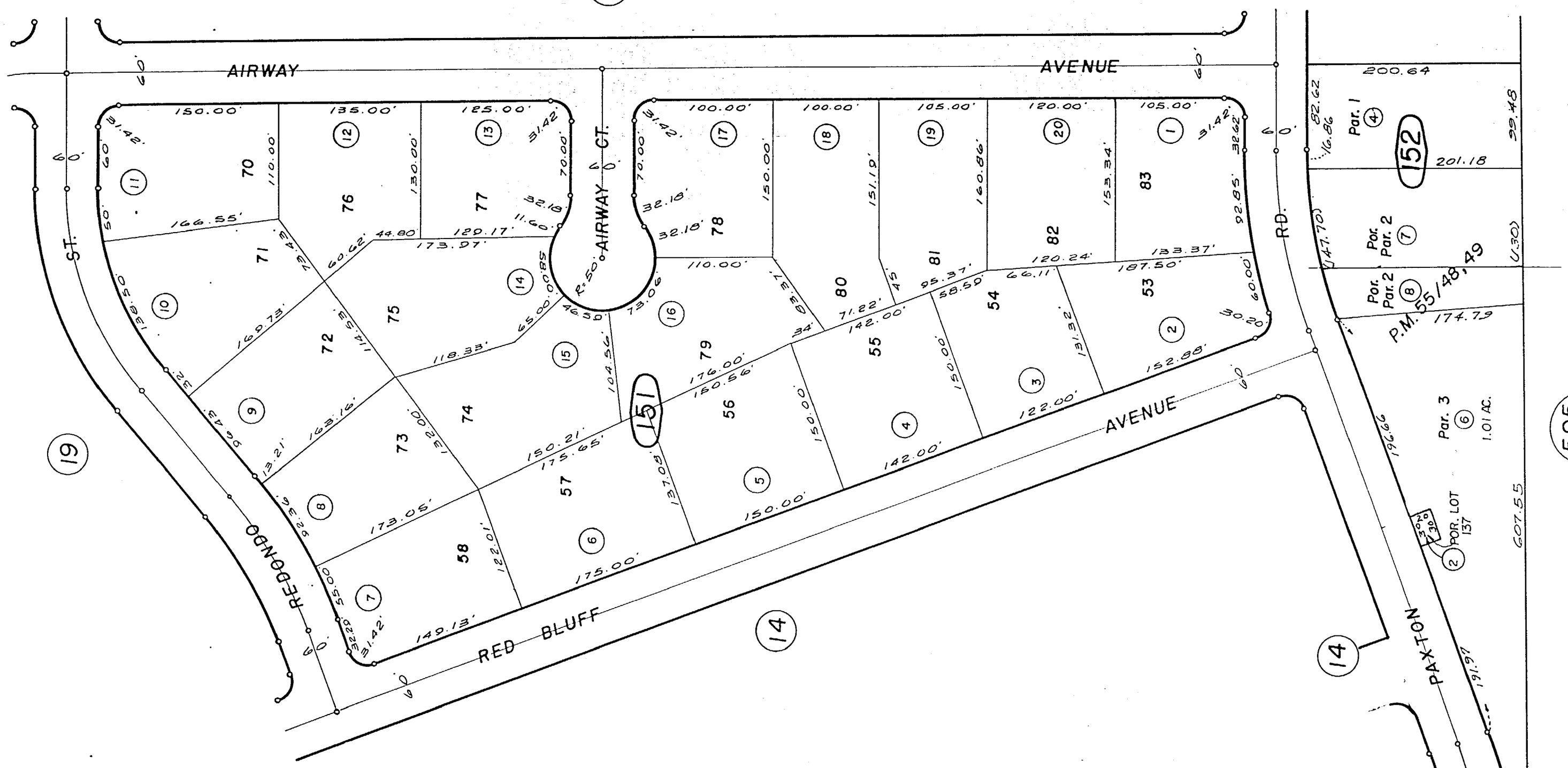


Parcel Map No. 5686, P.M. 55/48,49

Note - Assessor's Blk. & Lot Numbers Shown in Circles

Assessor's Map
Book 596, Page 15
San Bernardino County

MAY 9 1994

REVISED
3-22-67
7 31 80
1/31/84
4/21/92
6/28/94

Aug 1959

Town of Yucca Valley
Tax Rate Area
23000

Por. Tract No. 5512
M. B. 68/25-27

THIS MAP SHOULD BE USED FOR REFERENCE PURPOSES ONLY. NO LIABILITY IS ASSUMED FOR THE ACCURACY OF THE DATA SHOWN. PARCELS MAY NOT COMPLY WITH LOCAL SUBDIVISION OR BUILDING ORDINANCES.

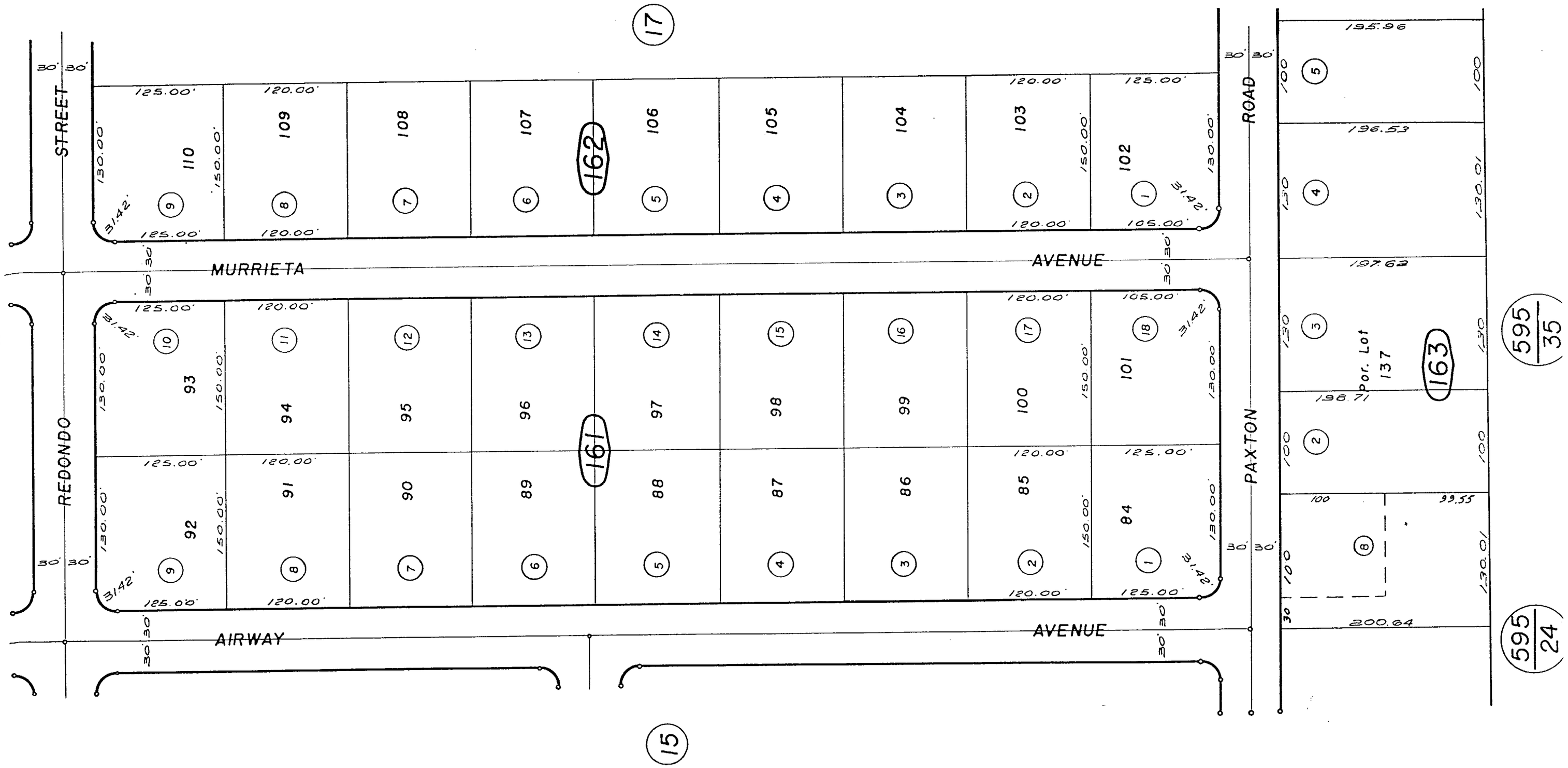


Note – Assessor's Blk. & Lot Numbers Shown in Circles

Assessor's Map
Book 596, Page 16
San Bernardino County

MAY 9 1994

REVISED
3-22-67
3/10/89
4/21/92 R
6/28/94 R

Aug 1959

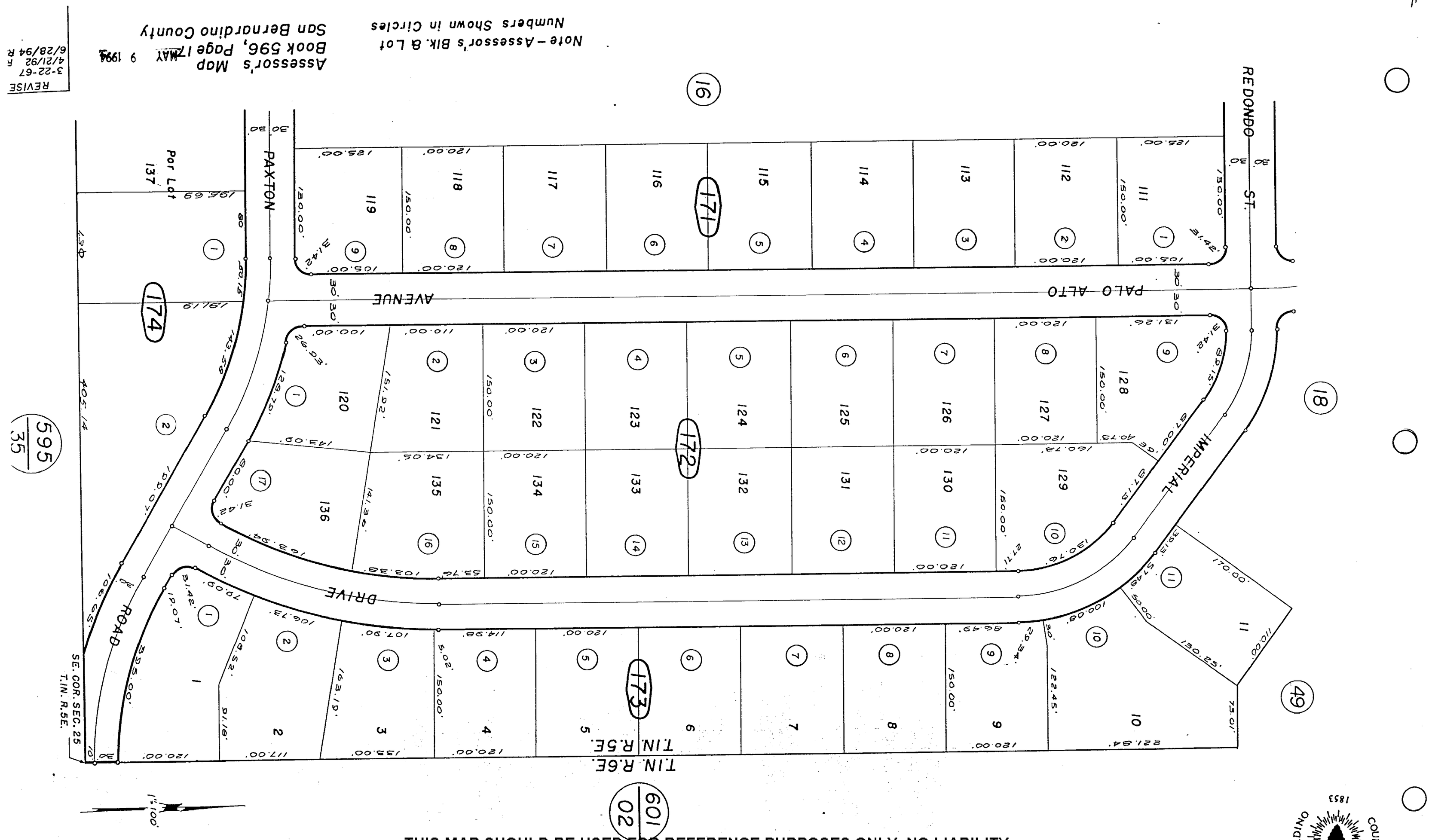


THIS MAP SHOULD BE USED FOR REFERENCE PURPOSES ONLY. NO LIABILITY IS ASSUMED FOR THE ACCURACY OF THE DATA SHOWN. PARCELS MAY NOT COMPLY WITH LOCAL SUBDIVISION OR BUILDING ORDINANCES.

Town of Yucca Valley
Tax Rate Area
23000

Por. Tract No. 5512

THIS MAP SHOULD BE USED FOR REFERENCE PURPOSES ONLY. NO LIABILITY IS ASSUMED FOR THE ACCURACY OF THE DATA SHOWN. PARCELS MAY NOT COMPLY WITH LOCAL SUBDIVISION OR BUILDING ORDINANCES.

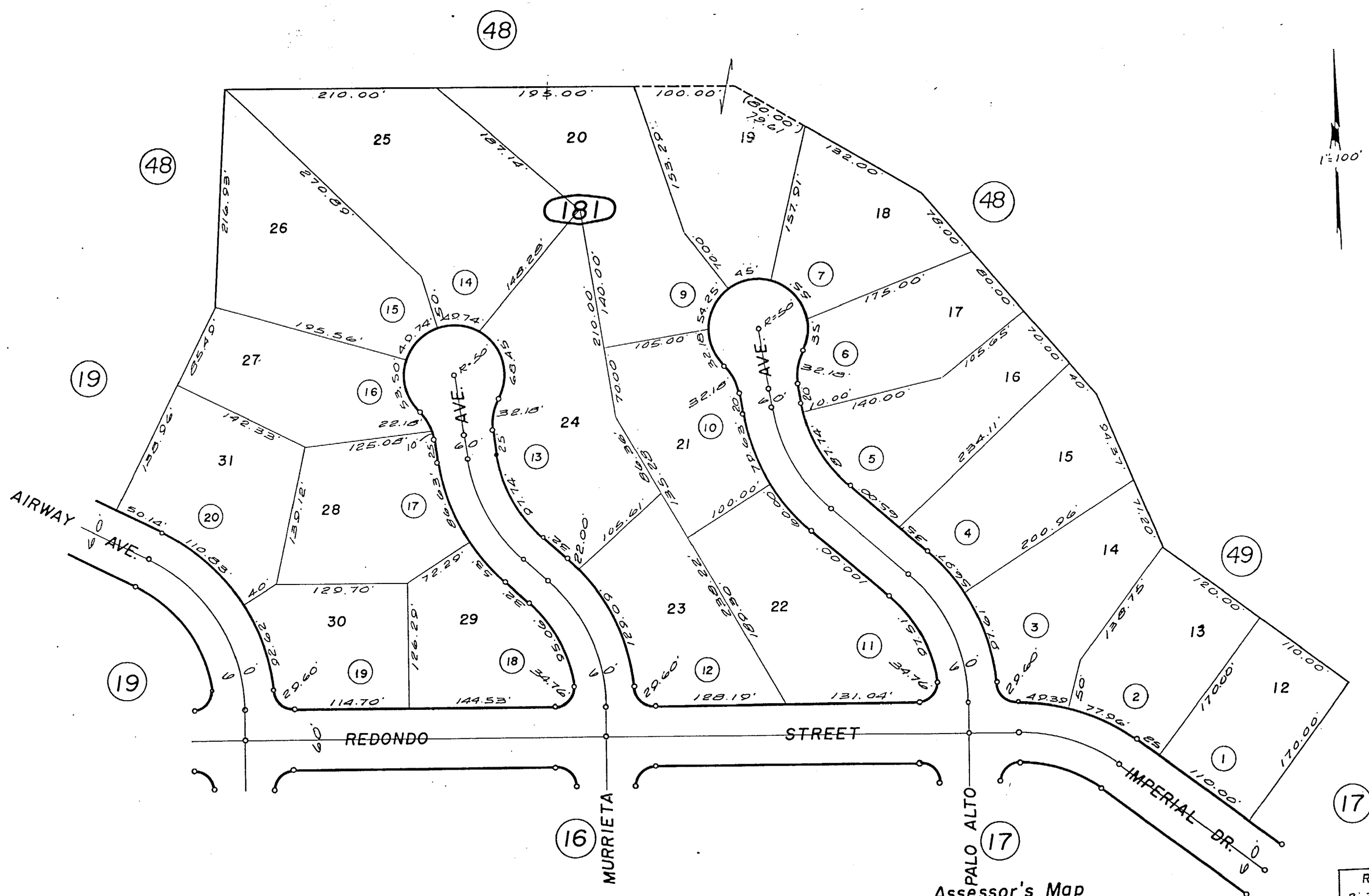


Note-Assessor's Blk. & Lot Numbers Shown in Circles

Assessor's Map
Book 596, Page 18
San Bernardino County

MAY 9 1994

REVISED
3-22-67
1 9 75
4/21/92 R
6/28/94 RI

Sept 1957

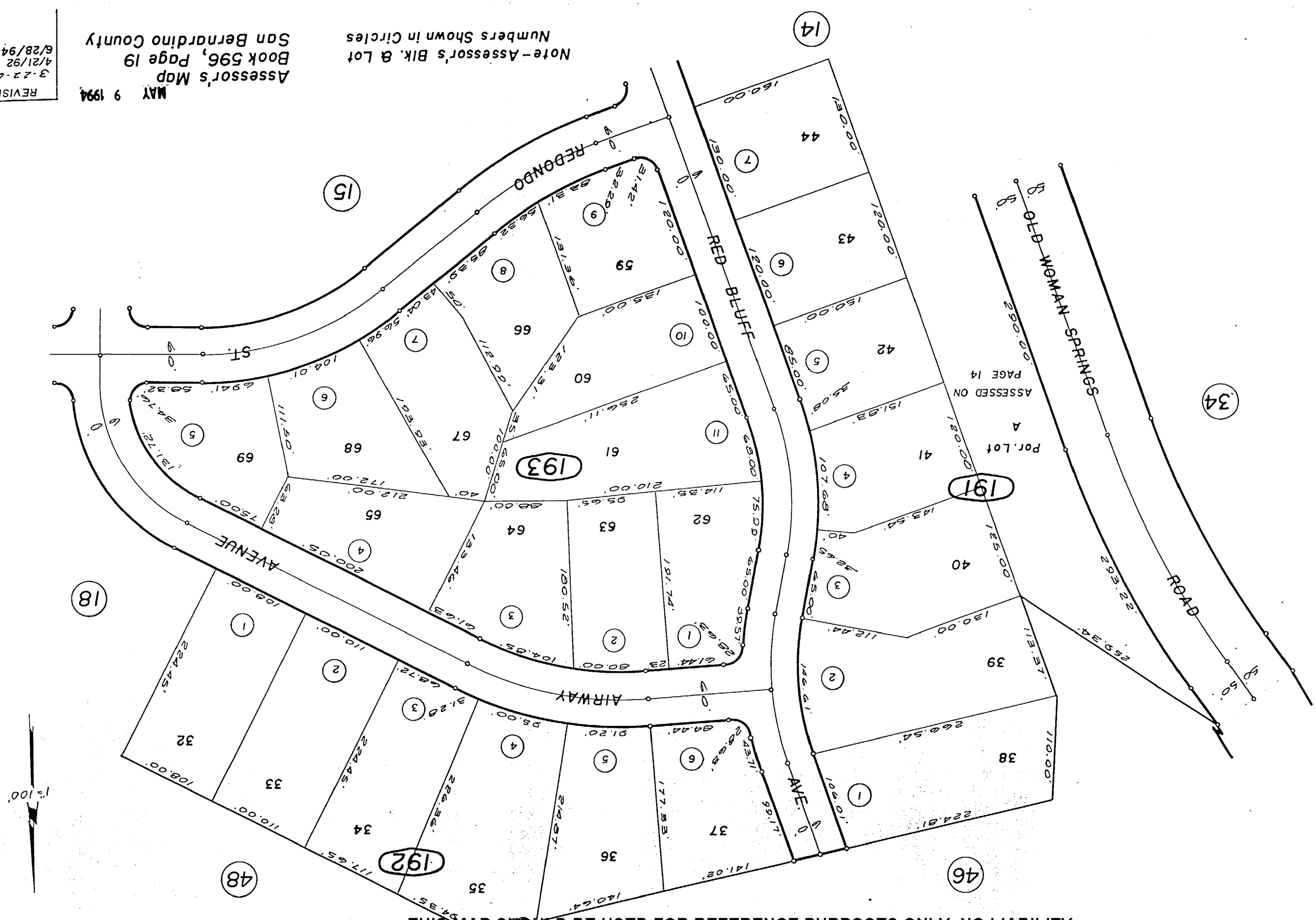
Por. Tract No. 5512
M.B. 68/25-27
Town of Yucca Valley
Tax Rate Area
23000
596-19
THIS MAP SHOULD BE USED FOR REFERENCE PURPOSES ONLY. NO LIABILITY IS ASSUMED FOR THE ACCURACY OF THE DATA SHOWN. PARCELS MAY NOT COMPLY WITH LOCAL SUBDIVISION OR BUILDING ORDINANCES.
1" = 100'
AVENUE
AIRWAY
ST.
REDONDO
RED BLUFF
AVE.
OLD WOMAN SPRINGS
ROAD
ASSESSED ON PAGE 14
Por. Lot A
Aug. 1959
Note – Assessor's Blk. & Lot Numbers Shown in Circles
Assessor's Map Book 596, Page 19 San Bernardino County
MAY 9 1994
REVISED 3-22-67 4/21/92 R. 6/28/94 R.
COUNTY OF SAN BERNARDINO 1853

# Por. Fractional Sec. 25, T.1N. R.5E., S.B.B. & M.

Town of Yucca Valley
Tax Rate Area
23000

THIS MAP SHOULD BE USED FOR REFERENCE PURPOSES ONLY. NO LIABILITY IS ASSUMED FOR THE ACCURACY OF THE DATA SHOWN. PARCELS MAY NOT COMPLY WITH LOCAL SUBDIVISION OR BUILDING ORDINANCES.

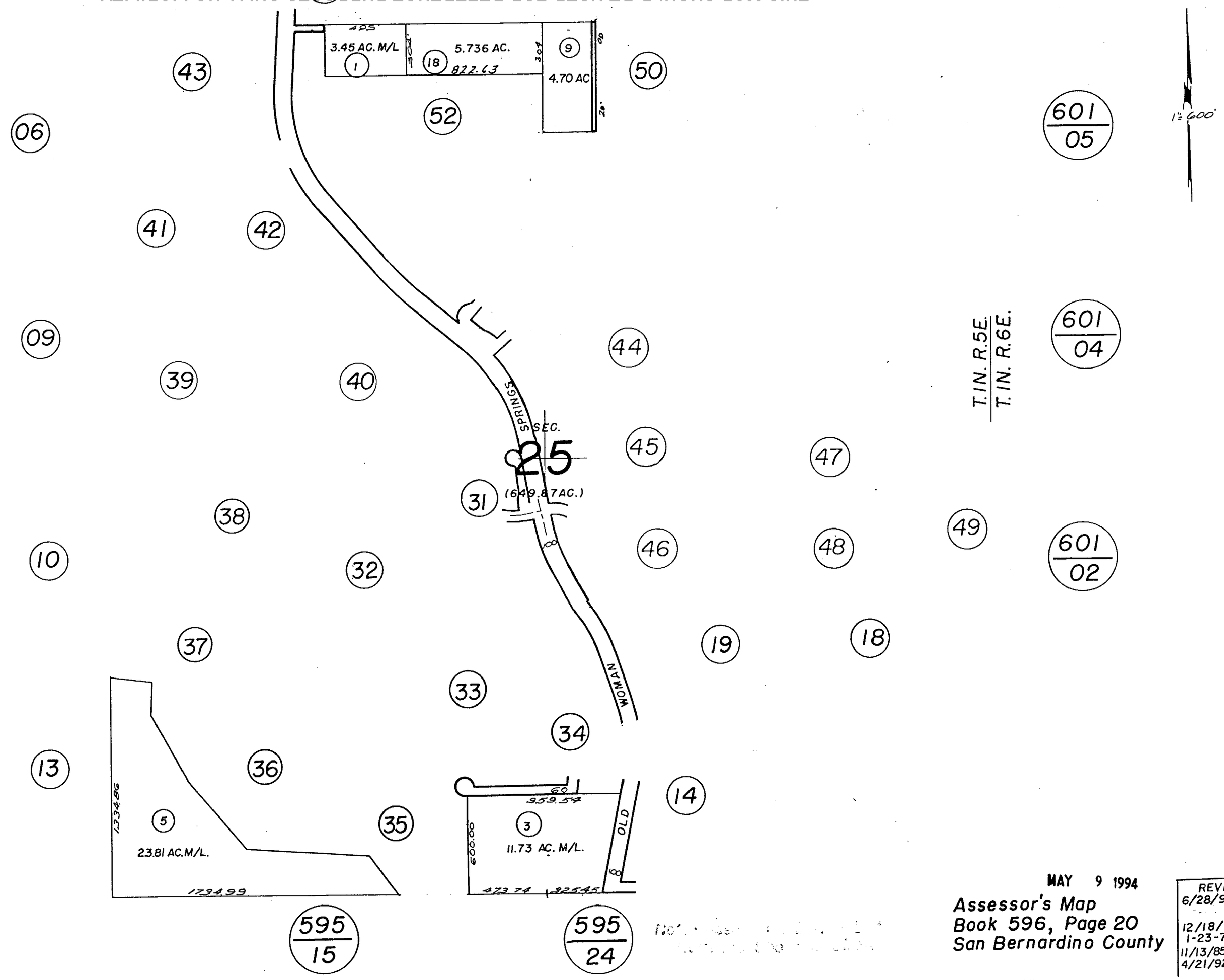


MAY 9 1994

Assessor's Map
Book 596, Page 20
San Bernardino County

REVISED
6/28/94 R
12/18/68 M
1-23-74 JI
11/13/85
4/21/92 RI

Aug. 1959

# S. 1/2, SE. 1/4 Fractional Sec. 24, T.1N. R.5E., S.B.B. & M.

THIS MAP SHOULD BE USED FOR REFERENCE PURPOSES ONLY. NO LIABILITY IS ASSUMED FOR THE ACCURACY OF THE DATA SHOWN. PARCELS MAY NOT COMPLY WITH LOCAL SUBDIVISION OR BUILDING ORDINANCES.

Town of Yucca Valley
Tax Rate Area
23003

596-21

COUNTY OF SAN BERNARDINO 1853

1" = 200'

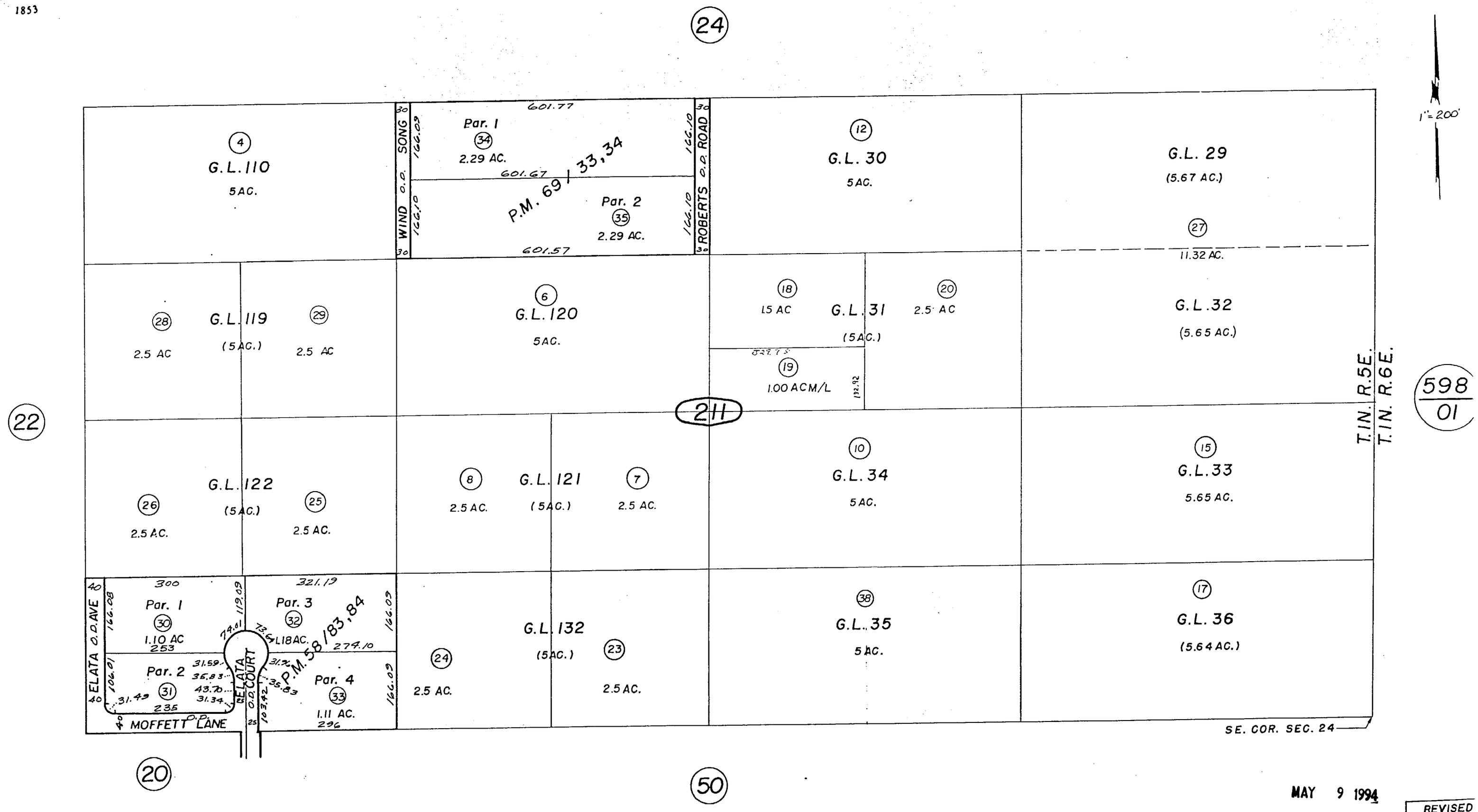


MAY 9 1994

Parcel Map No. 6518, P.M. 69/33,34
Parcel Map No. 5735, P.M. 58/83,84

Note - Assessor's Blk. & Lot Numbers Shown in Circles

Assessor's Map
Book 596, Page 21
San Bernardino County

REVISED
12 22 81
6/17/83
4/21/92 R
3/1/94 R
6/28/94 RF

Aug. 1959

COUNTY OF SAN BERNARDINO 1853

S. 1/2 SW. 1/4 Fractional Sec. 24 T.1N. R.5E., S.B.B. & M.

THIS MAP SHOULD BE USED FOR REFERENCE PURPOSES ONLY. NO LIABILITY IS ASSUMED FOR THE ACCURACY OF THE DATA SHOWN. PARCELS MAY NOT COMPLY WITH LOCAL SUBDIVISION OR BUILDING ORDINANCES

Town of Yucca Valley
Tax Rate Area
23003

596-22

1"=200'

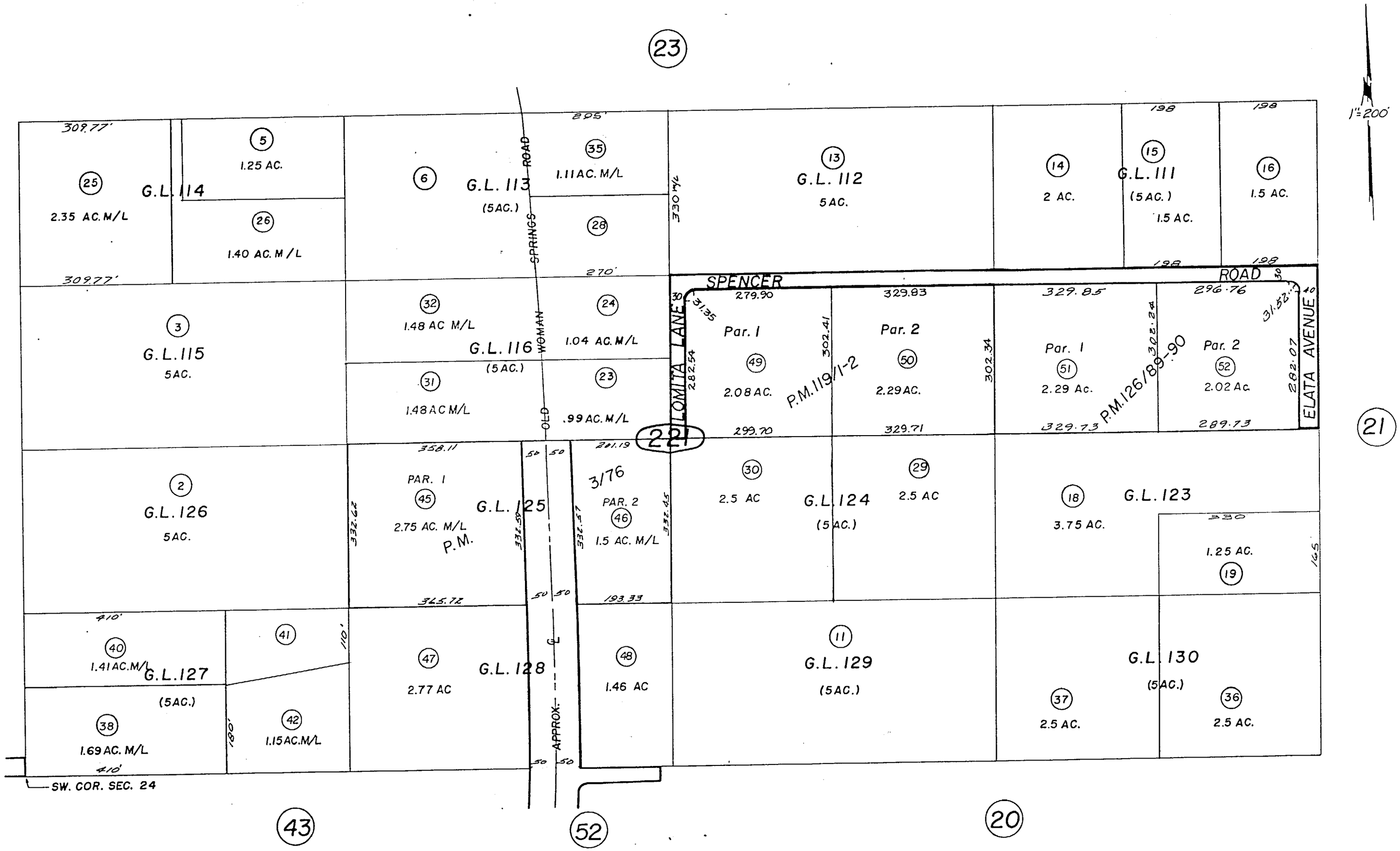


Parcel Map No. 11413, P.M. 126/89-90
Parcel Map No. 10613, P.M. 119/1-2
Parcel Map No. 325, P.M. 3/76

Note-Assessor's Blk. & Lot Numbers Shown in Circles

Assessor's Map
Book 596, Page 22
San Bernardino County

MAY 9 1994

REVISED
6/28/94 R
11 19 87
7/6/88
4/21/92 R
9/25/72

Aug. 1959

COUNTY OF SAN BERNARDINO
1853

Town of Yucca Valley
Tax Rate Area
23003

596 – 23

THIS MAP SHOULD BE USED FOR REFERENCE PURPOSES ONLY. NO LIABILITY IS ASSUMED FOR THE ACCURACY OF THE DATA SHOWN. PARCELS MAY NOT COMPLY WITH LOCAL SUBDIVISION OR BUILDING ORDINANCES.

N. 1/2, S.W. 1/4 Fractional Sec. 24, T.1N., R.5E., S.B.B. & M.

SEC. 24 (651.08 AC.)

1" = 200'

26

55

24

22

G.L. 90 (5 AC.)
5 — 2.5 AC.
6 — 2.5 AC.

G.L. 89
7 — 5 AC.

G.L. 88
17 — 2.5 AC.
18 — 2.5 AC.

G.L. 87 (5 AC.)
24

G.L. 91
4 — 5 AC.
37 — 1.15 AC. M/L

G.L. 92 (5 AC.) (3.85 AC.) 3.53 AC.
38

G.L. 93
16 — (2.5 AC.) 2.27 AC.
42 — (1.25 AC) 1.14 AC.
41 — (1.25 AC) 1.14 AC.

G.L. 94 (5 AC.)
39 — (2.5 AC.) 2.27 AC.
40 — (2.5 AC.) 2.27 AC.

231

G.L. 102
46 — 2.5 AC.
5 AC.
32 — 1.25 AC
31 — 1.25 AC

G.L. 101
9
10
26 — (1.39 AC.) 1.25 AC.

G.L. 100
15 — (2.5 AC.) 2.27 AC.
20 — 1.25 AC.
21 — 1.25 AC.

G.L. 99
45 — (2.5 AC) 2.27 AC.
43 — (1.25 AC) 1.02 AC.
44 — 1.25 AC

G.L. 103
35 — 1.34 AC. M/L
36 — 1.14 AC. M/L
29 — 1.25 AC
30 — 1.25 AC

G.L. 104
13 — 5 AC.

G.L. 105
27 — 2.5 AC
28 — 2.5 AC
5 AC.

G.L. 106
22 — 5 AC.

OLD SPRINGS HIGHWAY

ROAD

105.36
195.22
259.94
305.23
187.69
2.17

APPROX.

Note - Assessor's Blk. & Lot Numbers Shown in Circles

Assessor's Map
Book 596, Page 23
San Bernardino County

JUN 12 2002

REVISED
4/22/92 RI
6/28/94 RF
4/22/98 AGS
5/16/02 LH

Aug. 1959

COUNTY OF SAN BERNARDINO 1853

Town of Yucca Valley
Tax Rate Area
23003

596-24

THIS MAP SHOULD BE USED FOR REFERENCE PURPOSES ONLY. NO LIABILITY IS ASSUMED FOR THE ACCURACY OF THE DATA SHOWN. PARCELS MAY NOT COMPLY WITH LOCAL SUBDIVISION OR BUILDING ORDINANCES.

N. 1/2 SE 1/4 Fractional Sec 24, T1N, R5E, S.B.B.&M.

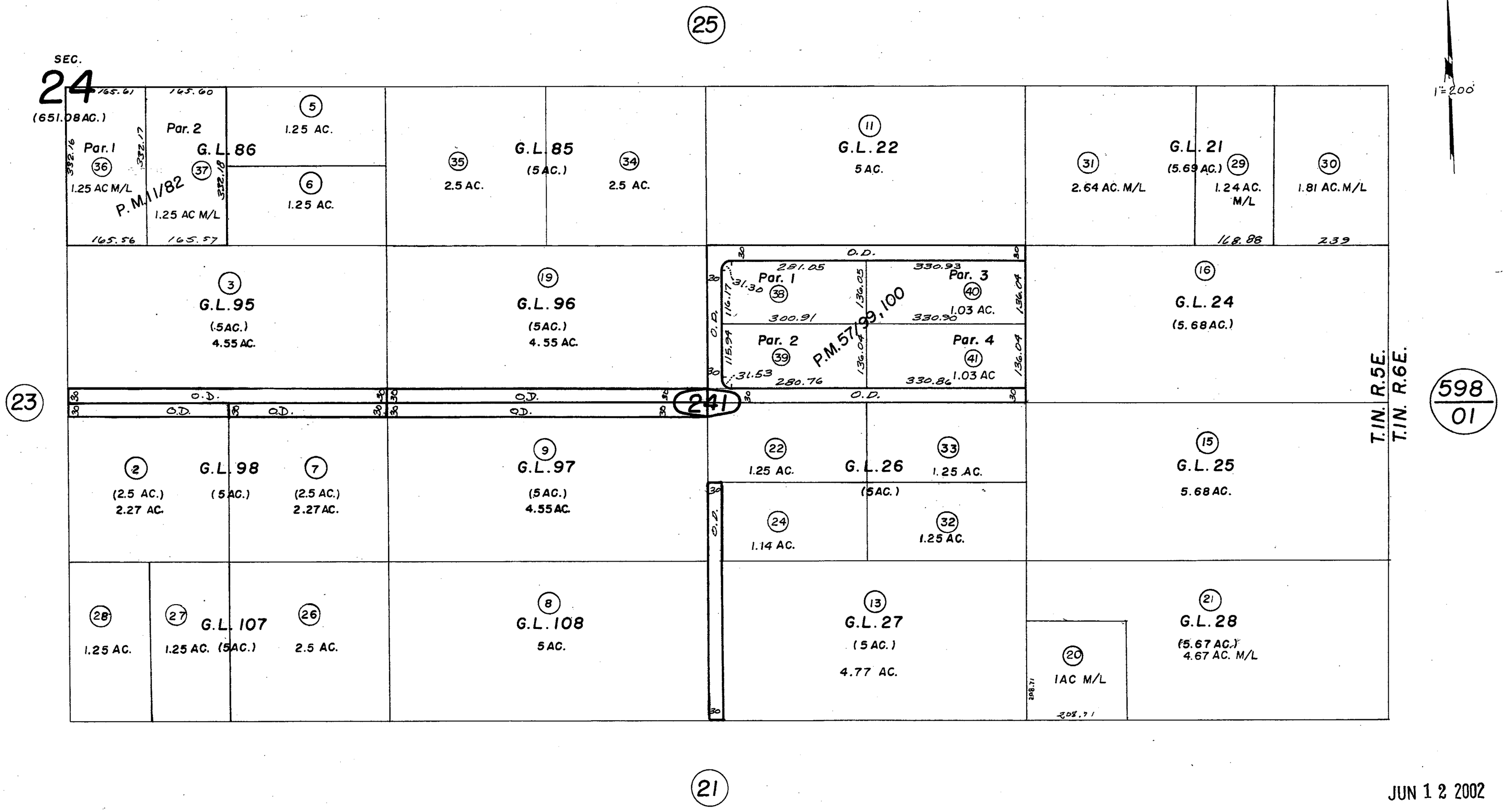


JUN 12 2002

Parcel Map No. 6033, P.M. 57/99,100
Parcel Map No. 1402, P.M. 11/82

Note – Assessor's Blk. & Lot Numbers Shown in Circles

Assessor's Map
Book 596, Page 24
San Bernardino County

REVISED
7 28 81 G
1 18 82 G
4/22/92 RM
6/28/94 RR
5/15/02 LH

Aug 1959

# S. 1/2, NE. 1/4 Fractional Sec. 24, T.1N. R.5E., S.B.B. & M.

Town of Yucca Valley
Tax Rate Area
23003

THIS MAP SHOULD BE USED FOR REFERENCE PURPOSES ONLY. NO LIABILITY IS ASSUMED FOR THE ACCURACY OF THE DATA SHOWN. PARCELS MAY NOT COMPLY WITH LOCAL SUBDIVISION OR BUILDING ORDINANCES.

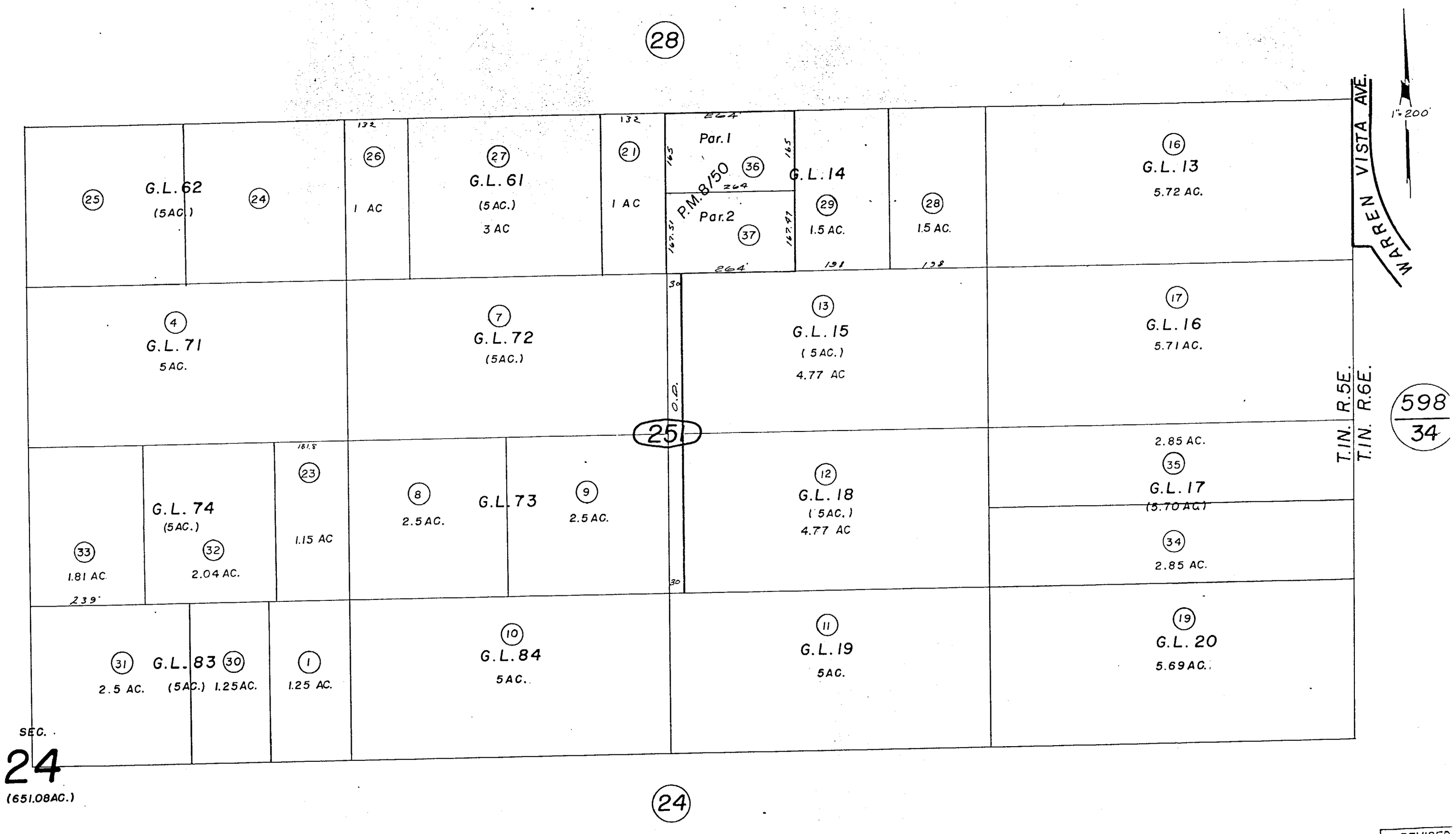


Parcel Map No. 906, P.M. 8/50

Note - Assessor's Blk. & Lot Numbers Shown in Circles

Assessor's Map Book 596, Page 25
San Bernardino County

MAY 9 1994

REVISED
4/22/92 R
6/28/94 R
11/21/68 N
8/22/70 F
3 13 81

Aug 1959