COUNTY OF SAN BERNARDINO
1853

SHEET 1 OF 3 SHEETS

INDEX MAP
BOOK 601

THIS MAP SHOULD BE USED FOR REFERENCE PURPOSES ONLY. NO LIABILITY IS ASSUMED FOR THE ACCURACY OF THE DATA SHOWN. PARCELS MAY NOT COMPLY WITH LOCAL SUBDIVISION OR BUILDING ORDINANCES.

TOWN OF YUCCA VALLEY

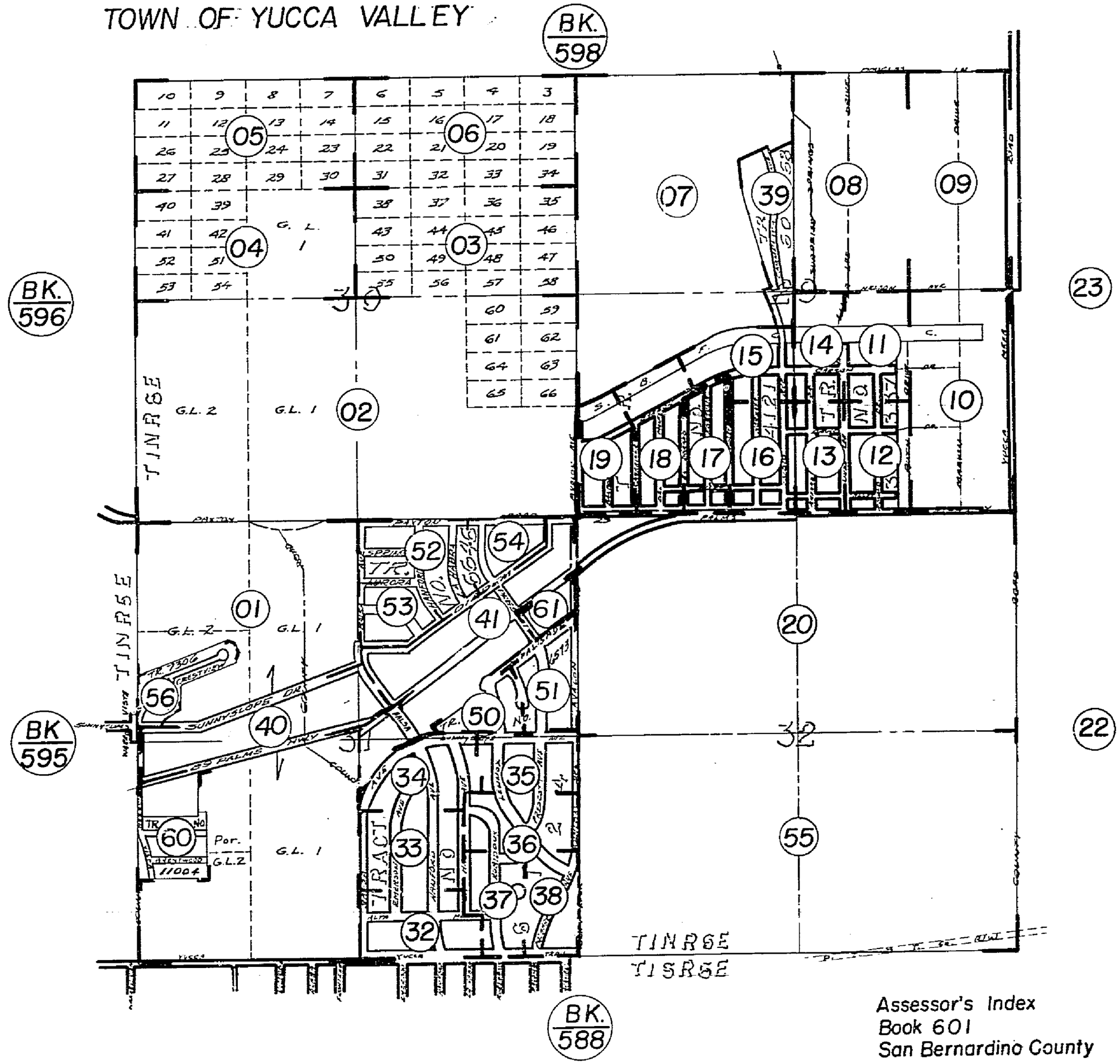

Assessor's Index
Book 601
San Bernardino County

REVISED
10/7/66
10/12/84 PE
11/27/95 NP
4/22/92 AGS

Sept. 1960

Sept. 1960

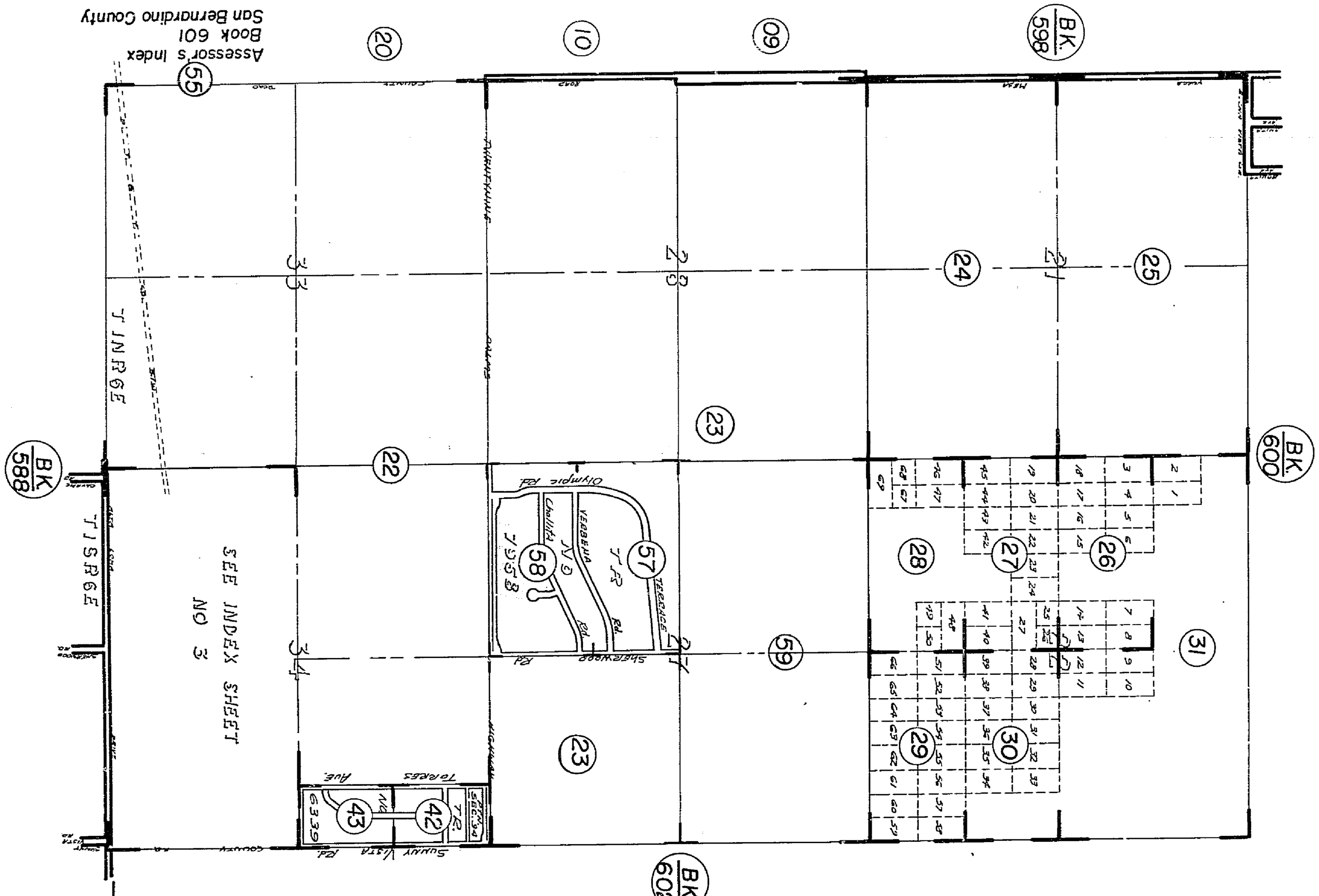
Assessor's Index
Book 601
San Bernardino County
BK 598
BK 600
BK 588
BK 602
T1S R6E
T1N R6E
SEE INDEX SHEET NO 3
Olympic Rd
Sheriwood Rd
Verbena
Terrace
Chalfont
Torrey
Sunny Vista Rd
Aue.
Terrace
Sheriwood
Rd
Rd
Rd

INDEX MAP
BOOK 601
MORONGO UNIFIED

THIS MAP SHOULD BE USED FOR REFERENCE PURPOSES ONLY. NO LIABILITY IS ASSUMED FOR THE ACCURACY OF THE DATA SHOWN. PARCELS MAY NOT COMPLY WITH LOCAL SUBDIVISION OR BUILDING ORDINANCES.

COUNTY OF SAN BERNARDINO 1853

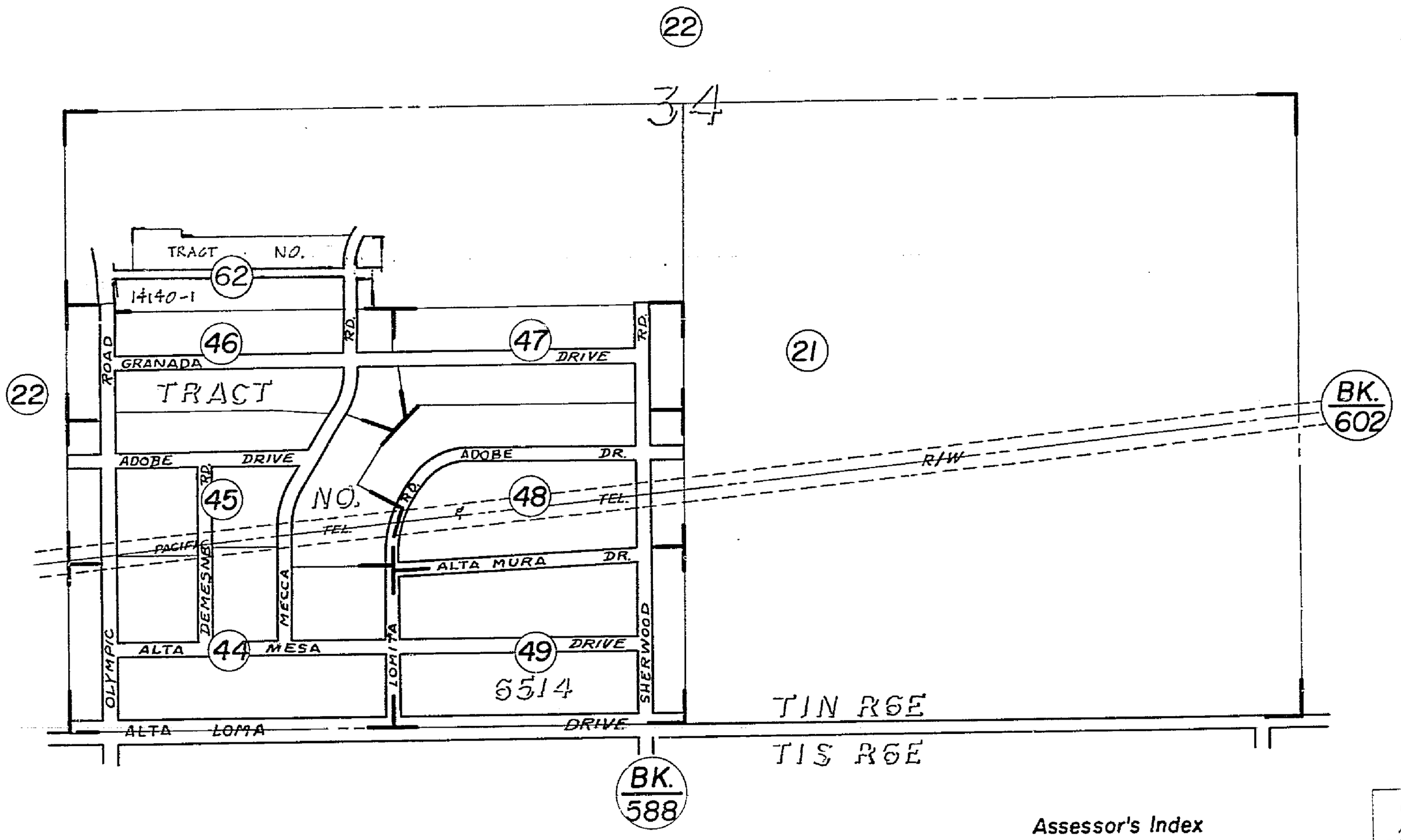

1" = 200'

Assessor's Index
Book 601
San Bernardino County

REVISED
10/7/66
5/25/93 GP

BUD
Feb. 1963

August 1960

Por. Parcel Map No. 14362, P.M. 175/63-65
Por. Parcel Map No. 14239, P.M. 166/70-73
Parcel Map No. 7422, P.M. 77/1
Parcel Map No. 2757 P.M. 31/20

Assessor's Map
Book 601, Page 01
San Bernardino County

REVISED
9/14/00 AG
6/6/01 LI
11/2/01 LH
10/22/03G

DEC 0 5 2003

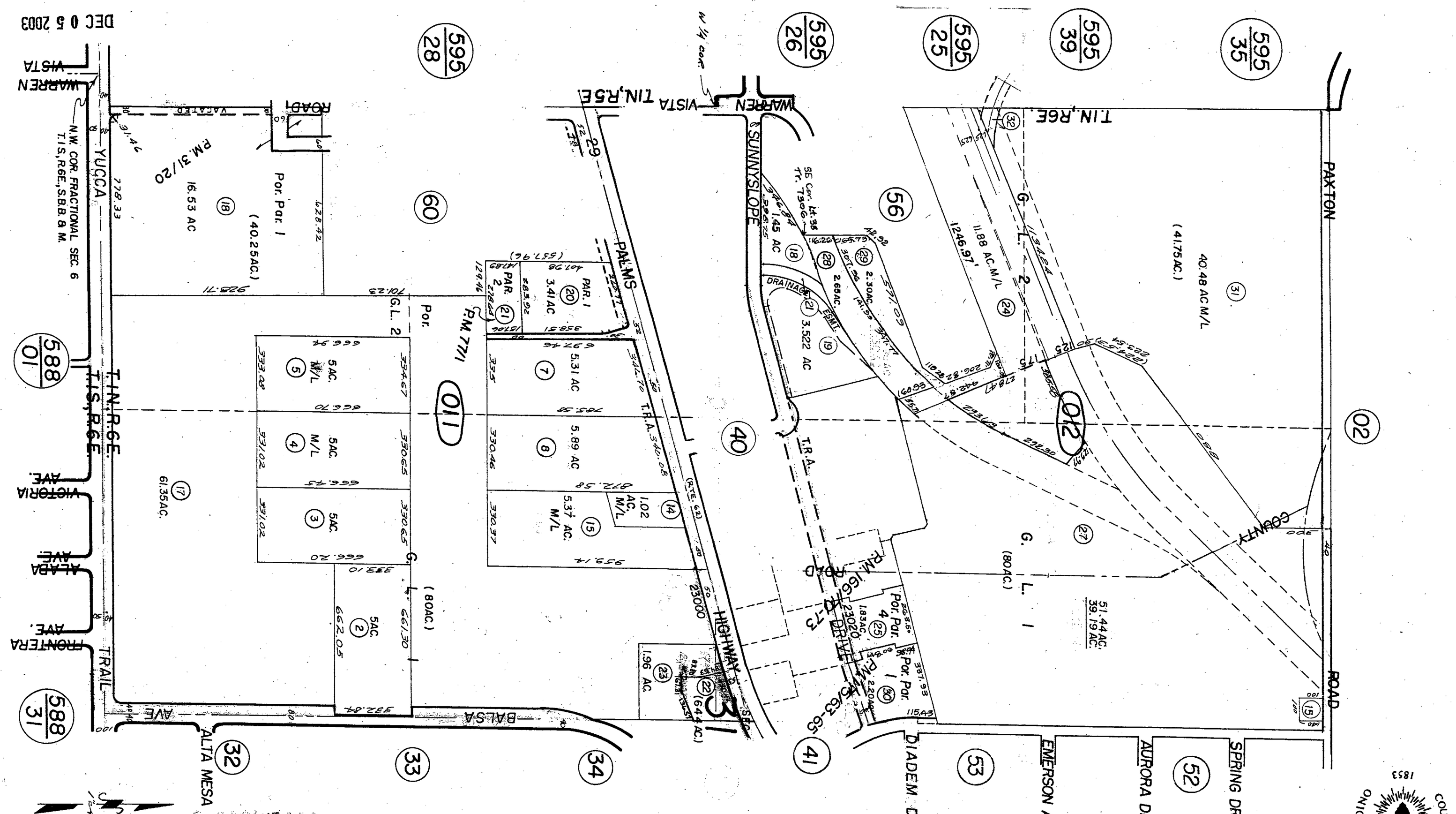

THIS MAP SHOULD BE USED FOR REFERENCE PURPOSES ONLY. NO LIABILITY IS ASSUMED FOR THE ACCURACY OF THE DATA SHOWN, AND MAY NOT COMPLY WITH LOCAL SUBDIVISION OR BUILDING ORDINANCES.

Town of Yucca Valley
Tax Rate Area
23000/23020

601-01

S. 1/2 Fractional Sec. 30, T.1N., R.6E., S.B.B. & M.

THIS MAP SHOULD BE USED FOR REFERENCE PURPOSES ONLY. NO LIABILITY IS ASSUMED FOR THE ACCURACY OF THE DATA SHOWN. PARCELS MAY NOT COMPLY WITH LOCAL SUBDIVISION OR BUILDING ORDINANCES.

Town of Yucca Valley
Tax Rate Area
23000, 23007

601-02

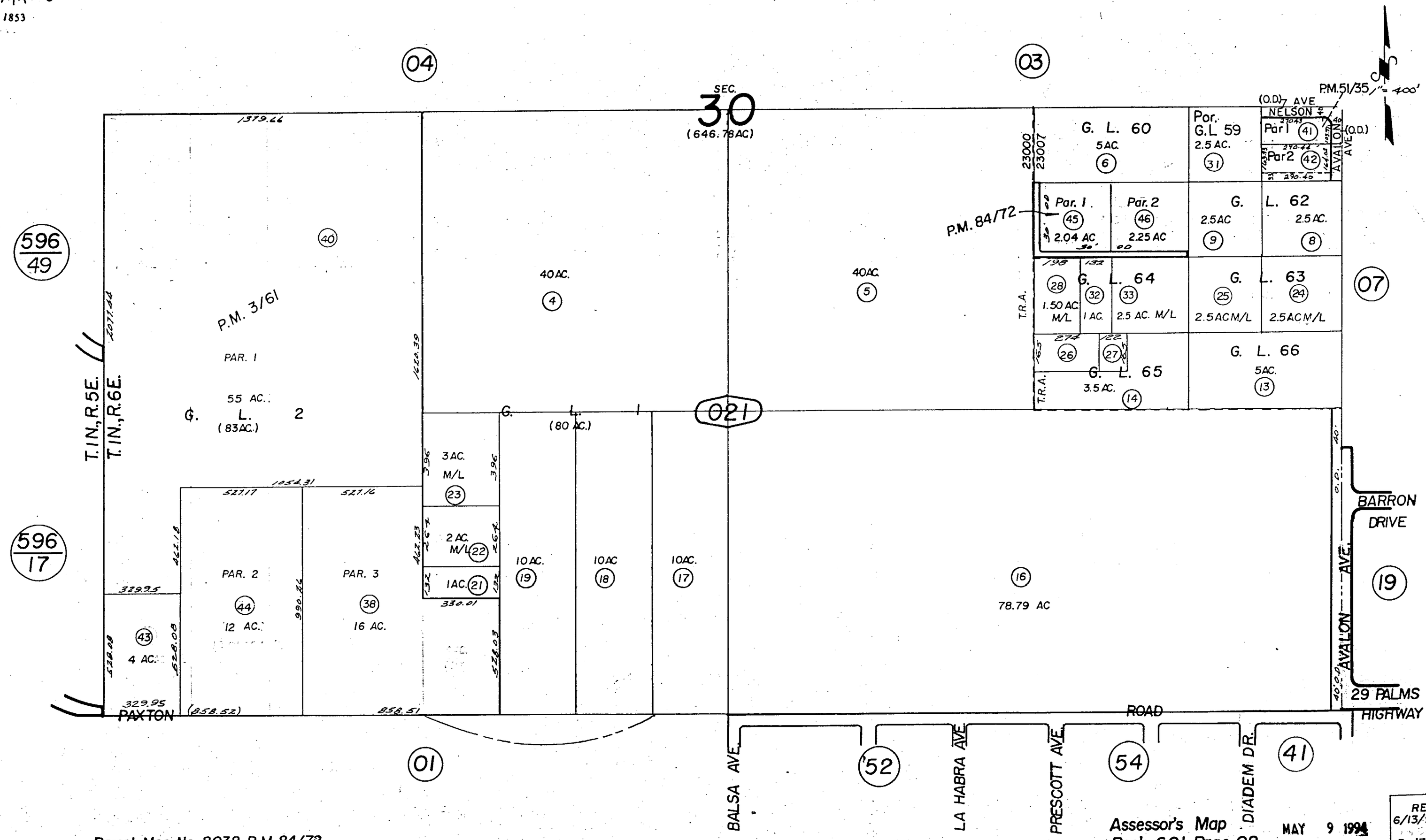

Parcel Map No. 8038, P.M. 84/72
Parcel Map No. 4854, P.M. 51/35
Parcel Map No. 342, P.M. 3/61

Note – Assessor's Blk. & Lot Numbers Shown in Circles

Assessor's Map
Book 601, Page 02
San Bernardino County

MAY 9 1994

REVISED
6/13/94
3 17 80
12/16/8
4/22/92

August 1960

COUNTY OF SAN BERNARDINO 1853

S.1/2, N.E. 1/4 Fractional Sec. 30, T.1N., R.6E., S.B.B. & M.

THIS MAP SHOULD BE USED FOR REFERENCE PURPOSES ONLY. NO LIABILITY IS ASSUMED FOR THE ACCURACY OF THE DATA SHOWN. PARCELS MAY NOT COMPLY WITH LOCAL SUBDIVISION OR BUILDING ORDINANCES.

Town of Yucca Valley 601-03
Tax Rate Area
23000, 23007

Note—All Lots 5 Acres
Unless Otherwise Shown

1"=200'

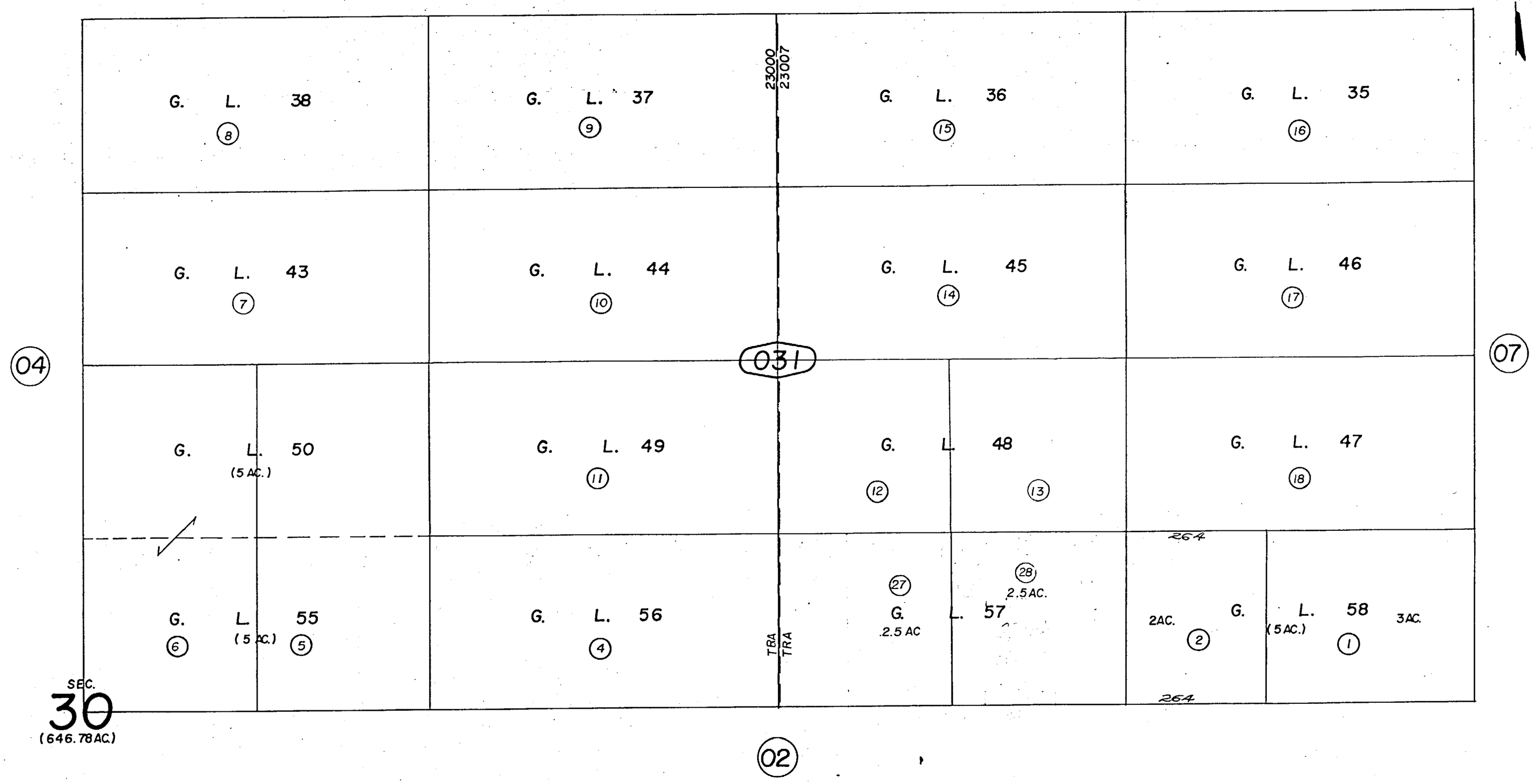

Note-Assessor's Blk. & Lot
Numbers Shown in Circles

Assessor's Map
Book 601, Page 03
San Bernardino County

MAY 9 1994

REVISE
4/22/92 A
8/25/93 A
6/13/94
2 8 73
1-24-80

August 1960

S. 1/2 NW 1/4 Fractional Sec. 30 T.1N. R.6E. S.B.B. & M.

Town of Yucca Valley 601-04
Tax Rate Area
23000

THIS MAP SHOULD BE USED FOR REFERENCE PURPOSES ONLY. NO LIABILITY IS ASSUMED FOR THE ACCURACY OF THE DATA SHOWN. PARCELS MAY NOT COMPLY WITH LOCAL SUBDIVISION OR BUILDING ORDINANCES.

COUNTY OF SAN BERNARDINO 1853

Note – All Lots 5 Acres
Unless Otherwise Shown

1"=200'

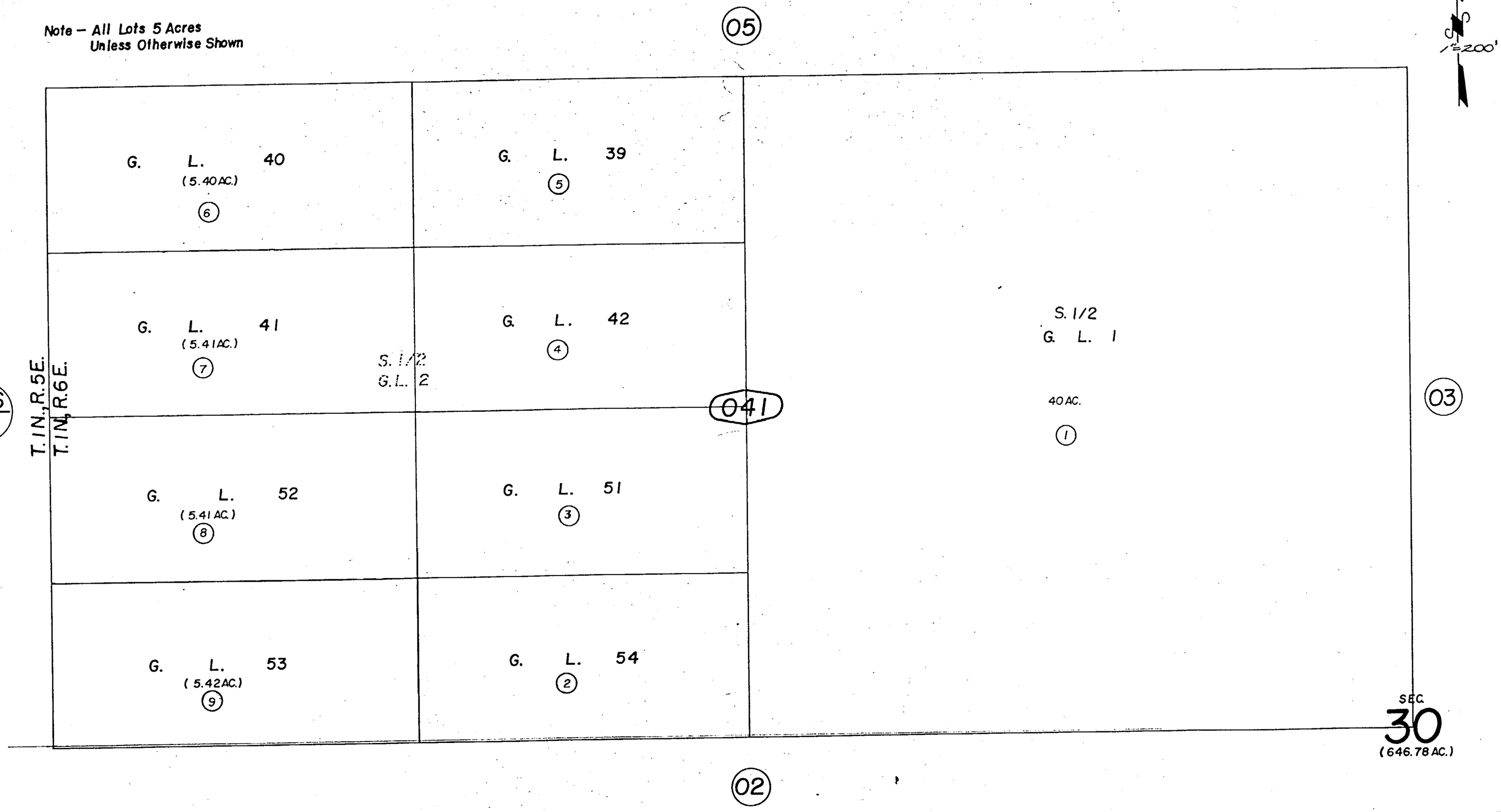

Note – Assessor's Blk. & Lot
Numbers Shown in Circles

Assessor's Map
Book 601, Page 04
San Bernardino County

MAY 9 1994

REVIS
4/22/92
6/13/94
11/22/89

August 1960

N.1/2 N.W.1/4 Fractional Sec. 30 T.1N., R.6E., S.B.B. & M.

THIS MAP SHOULD BE USED FOR REFERENCE PURPOSES ONLY. NO LIABILITY IS ASSUMED FOR THE ACCURACY OF THE DATA SHOWN. PARCELS MAY NOT COMPLY WITH LOCAL SUBDIVISION OR BUILDING ORDINANCES

Town of Yucca Valley 601-05
Tax Rate Area
23000

COUNTY OF SAN BERNARDINO 1853

Note — All Lots 5 Acres Unless Otherwise Shown

1" = 200'

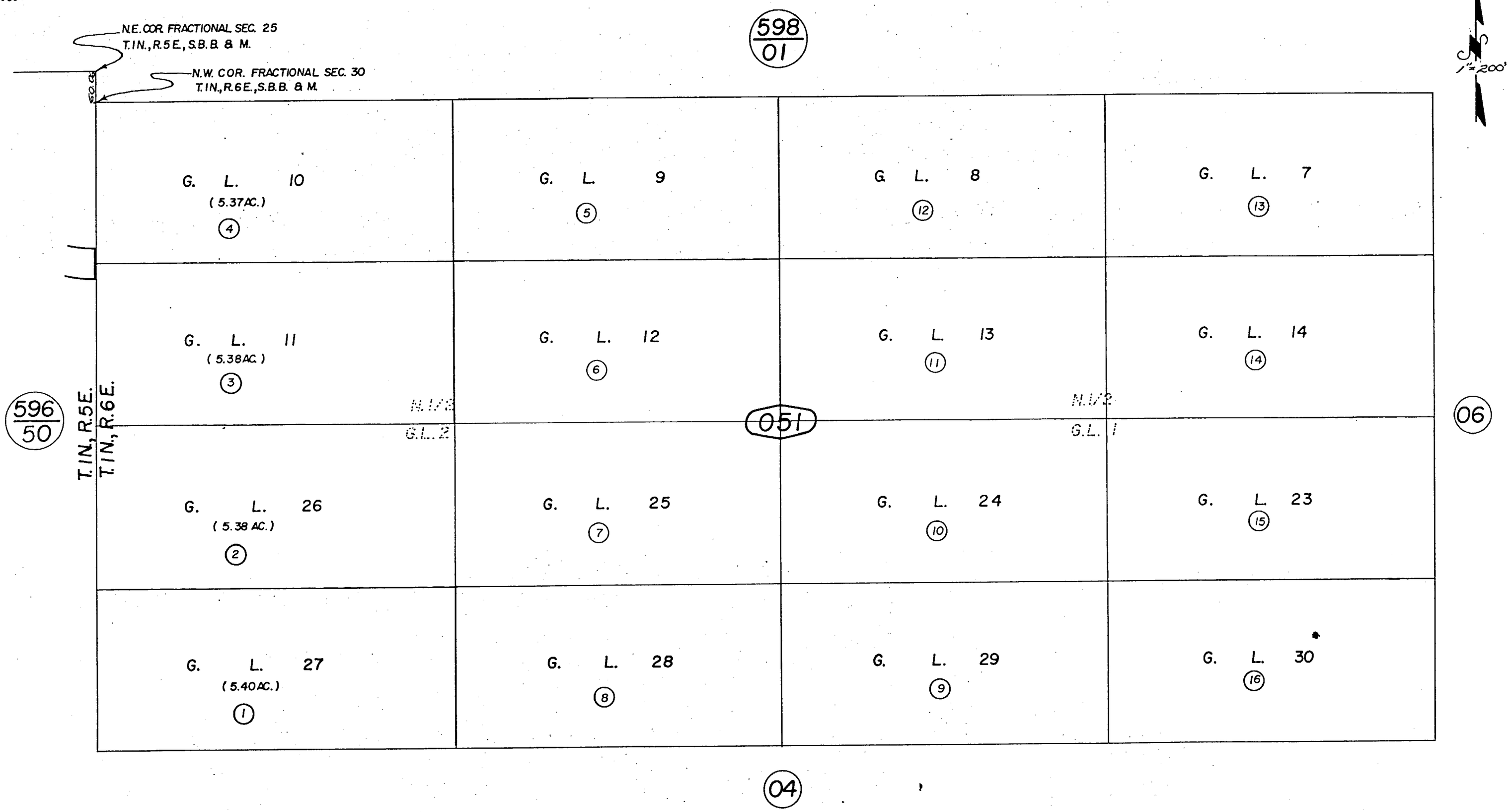

Note — Assessor's Blk. & Lot Numbers Shown in Circles

Assessor's Map
Book 601, Page 05
San Bernardino County

REVISED
4/22/92
6/13/94
11/22/89

August 1960

N.1/2 N.E.1/4 Fractional Sec 30 T.1N. R.6E., S.B.B. & M.

Town of Yucca Valley 601-06
Tax Rate Area
23000

THIS MAP SHOULD BE USED FOR REFERENCE PURPOSES ONLY. NO LIABILITY IS ASSUMED FOR THE ACCURACY OF THE DATA SHOWN. PARCELS MAY NOT COMPLY WITH LOCAL SUBDIVISION OR BUILDING ORDINANCES

COUNTY OF SAN BERNARDINO 1853

Note—All Lots 5 Acres
Unless Otherwise Shown

598/01

N.E. COR. FRACTIONAL SEC. 30
T.1N., R.6E., S.B.B. & M.

1"=200'

05

07

061

G. L. 6 (4)	G. L. 5 (5)	G. L. 4 (12)	G. L. 3 (13)
G. L. 15 (3)	G. L. 16 (6)	G. L. 17 (11)	G. L. 18 (14)
G. L. 22 (2)	G. L. 21 (7)	G. L. 20 (10)	G. L. 19 (15)
G. L. 31 (1)	G. L. 32 (8)	G. L. 33 (9)	G. L. 34 (16)

03

Note-Assessor's Blk. & Lot
Numbers Shown in Circles

Assessor's Map
Book 601, Page 06
San Bernardino County

MAY 9 1994

REVIS
10/7/
11-20-
4/22/92,
6/13/94

August 1960

Parcel Map No. 7570, P.M. 80/3-5
Por. Parcel Map No. 42, P.M. 1/39

August 1960

Note—Assessor's Blk. & Lot Numbers Shown in Circles

Assessor's Map
Book 601, Page 07
San Bernardino County

REVISED
8 17 78 G
4/7/83 F
4/22/92 ASS
5·7·99 KM:

JUN 0 3 1999

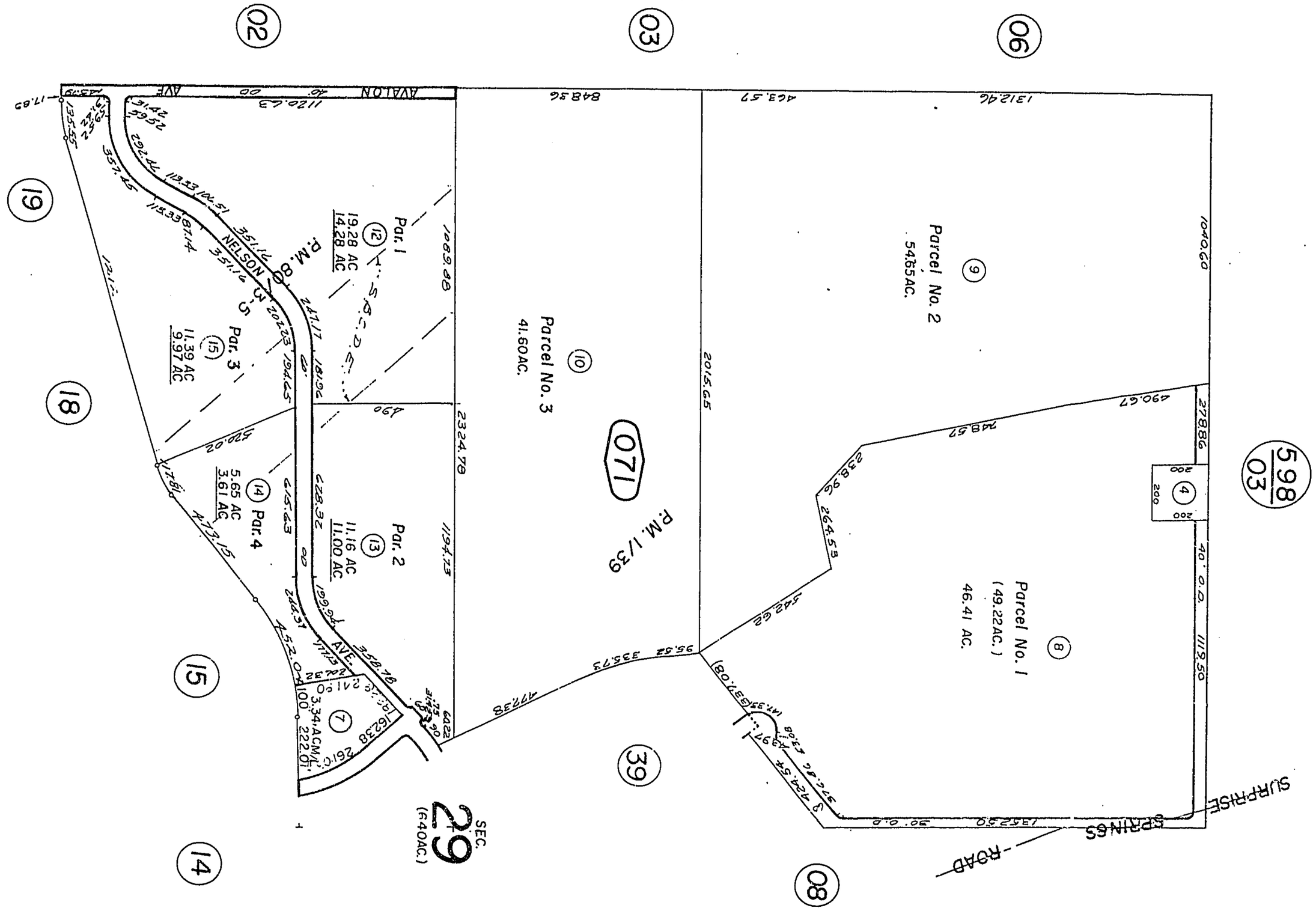

THIS MAP SHOULD BE USED FOR REFERENCE PURPOSES ONLY. NO LIABILITY IS ASSUMED FOR THE ACCURACY OF THE DATA SHOWN. PARCELS MAY NOT COMPLY WITH LOCAL SUBDIVISION OR BUILDING ORDINANCES.

Por. W1/2 Sec. 29 T1N R6E S.B.B.&M.

Town of Yucca Valley
Tax Rate Area
23007

601-07

1" = 400'

COUNTY OF SAN BERNARDINO 1853

COUNTY OF SAN BERNARDINO
1853

W.1/2, N.E. 1/4 Sec. 29, T.1N., R.6E., S.B.B. & M.

THIS MAP SHOULD BE USED FOR REFERENCE PURPOSES ONLY. NO LIABILITY IS ASSUMED FOR THE ACCURACY OF THE DATA SHOWN. PARCELS MAY NOT COMPLY WITH LOCAL SUBDIVISION OR BUILDING ORDINANCES.

Town of Yucca Valley
Tax Rate Area
23007

601-08

1" = 200'

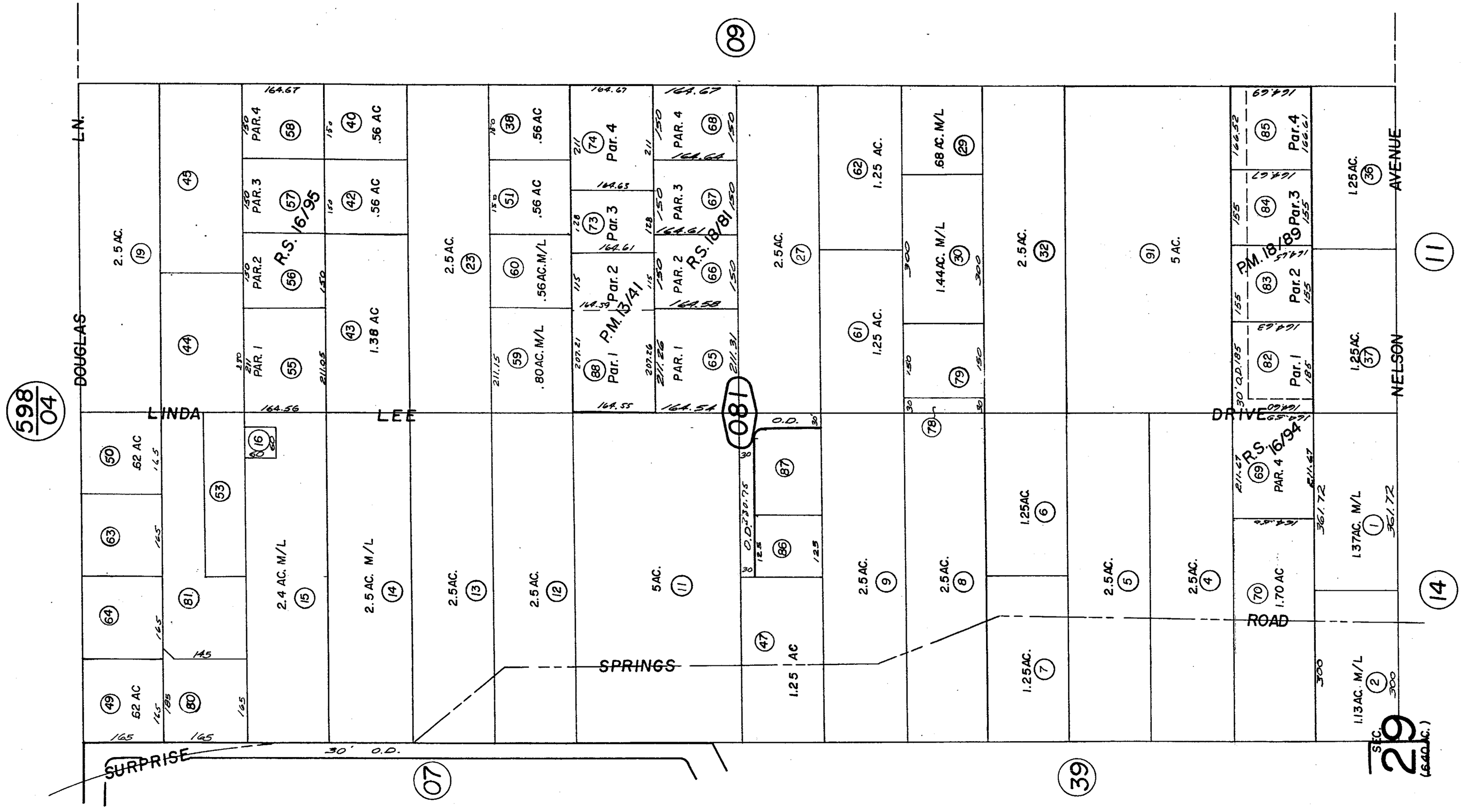

Parcel Map No. 2168, P.M. 18/89
Parcel Map No. 1453, P.M. 13/41
R.S. 18/81
R.S. 16/95
R.S. 16/94

August 1960

Note – Assessor's Blk. & Lot Numbers Shown in Circles

Assessor's Map
Book 601, Page 08
San Bernardino County

FEB 21 2001

REVISED
4/22/92 AGS
3/17/97 AGS
10/18/00 GH
12/18/00 KMD

COUNTY OF SAN BERNARDINO 1853

E 1/2 N E 1/4 Sec 29 T1N R6E S.B.B. & M.

THIS MAP SHOULD BE USED FOR REFERENCE PURPOSES ONLY. NO LIABILITY IS ASSUMED FOR THE ACCURACY OF THE DATA SHOWN. PARCELS MAY NOT COMPLY WITH LOCAL SUBDIVISION OR BUILDING ORDINANCES.

Town of Yucca Valley 601-09
Tax Rate Area
23007

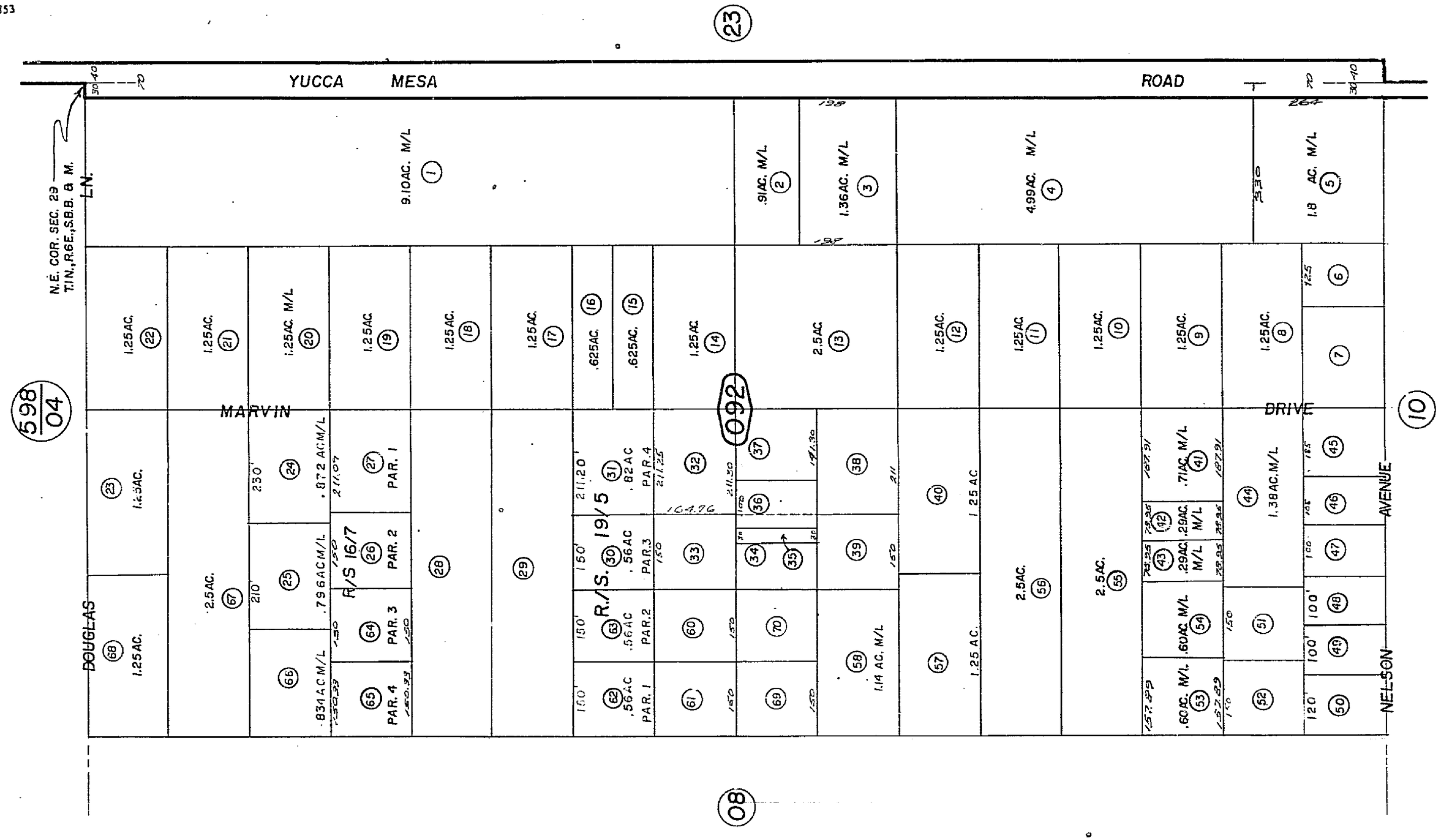

R/S 16/7

August 1960

Note— Assessor's Blk. & Lot Numbers Shown in Circles

Assessor's Map
Book 601, Page 09
San Bernardino County

REVISED
8-7-69 E.B.
4/22/92 AGS

COUNTY OF SAN BERNARDINO
1853

Town of Yucca Valley
Tax Rate Area
23007

601-10

1" = 200'

THIS MAP SHOULD BE USED FOR REFERENCE PURPOSES ONLY. NO LIABILITY IS ASSUMED FOR THE ACCURACY OF THE DATA SHOWN. PARCELS MAY NOT COMPLY WITH LOCAL STATE OR FEDERAL ORDINANCES.

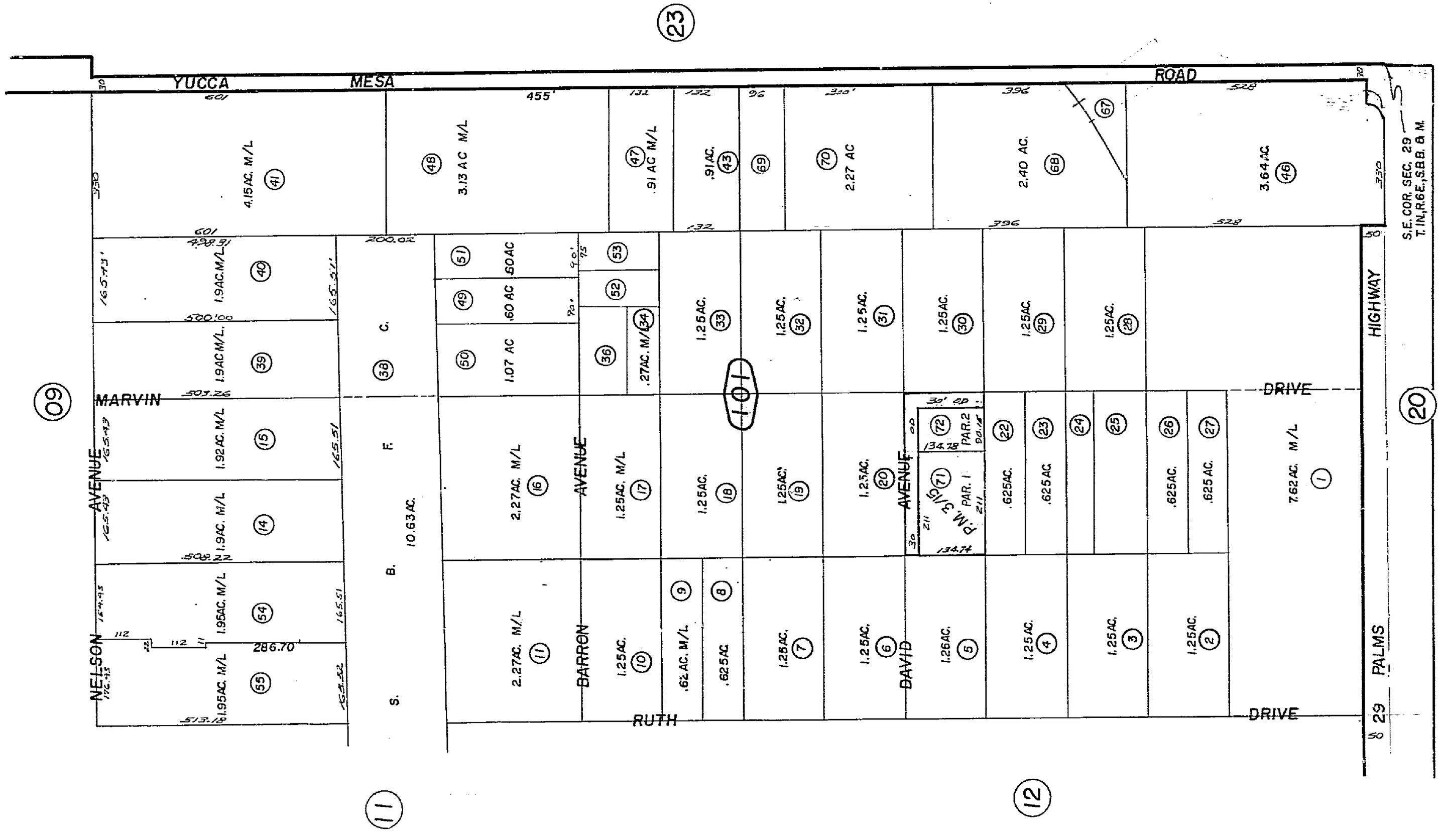

Parcel Map No. 265, P.M. 3/15

August 1960

Note – Assessor's Blk. & Lot Numbers Shown in Circles

Assessor's Map
Book 601, Page 10
San Bernardino County

REVISED
6 26 75 GH
9 29 78 GH
8/23/82 RR
10/18/83 RR
4/22/92 AGS

COUNTY OF SAN BERNARDINO 1853

Por. W.1/2, S.E. 1/4 Sec. 29, T. 1N., R.6E., S.B.B. & M.

Por. Paradise Valley Tract No. 3337, M.B. 44/40-41

Town of Yucca Valley
Tax Rate Area
23007

601-11

1" = 100'

THIS MAP SHOULD BE USED FOR REFERENCE PURPOSES ONLY. NO LIABILITY IS ASSUMED FOR THE ACCURACY OF THE DATA SHOWN. PARCELS MAY NOT COMPLY WITH LOCAL SUBDIVISION OR BUILDING ORDINANCES.

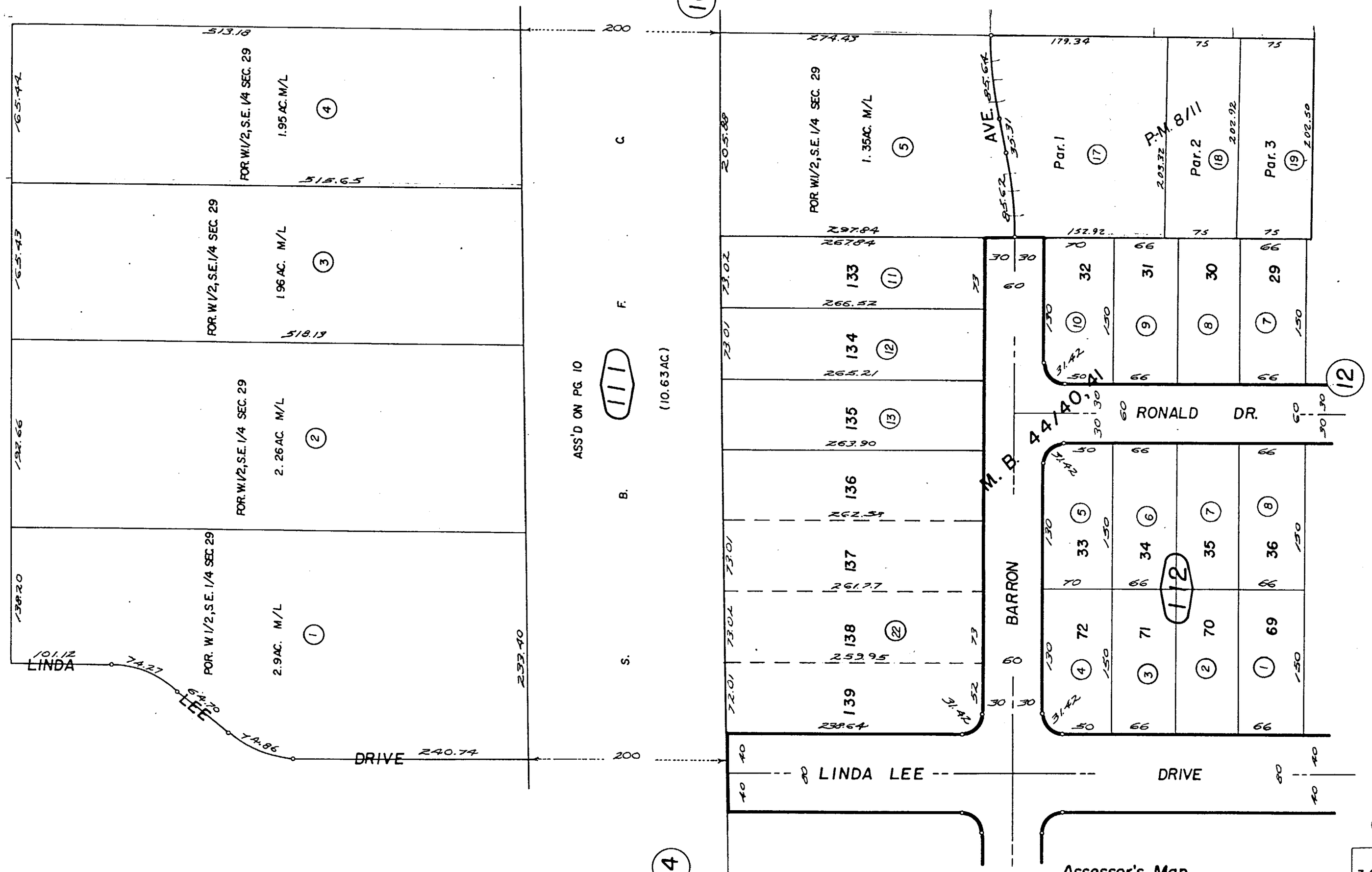

Parcel Map No. 852, P.M. 8/11

August 1960

Note – Assessor's Blk. & Lot Numbers Shown in Circles

Assessor's Map
Book 601, Page 11
San Bernardino County

94

REVISED
7/20/93 RM

8/1/72 RJM
1 28 81 GH
4/22/92 AGS

COUNTY OF SAN BERNARDINO 1853

Town of Yucca Valley 601-12
Tax Rate Area
23007

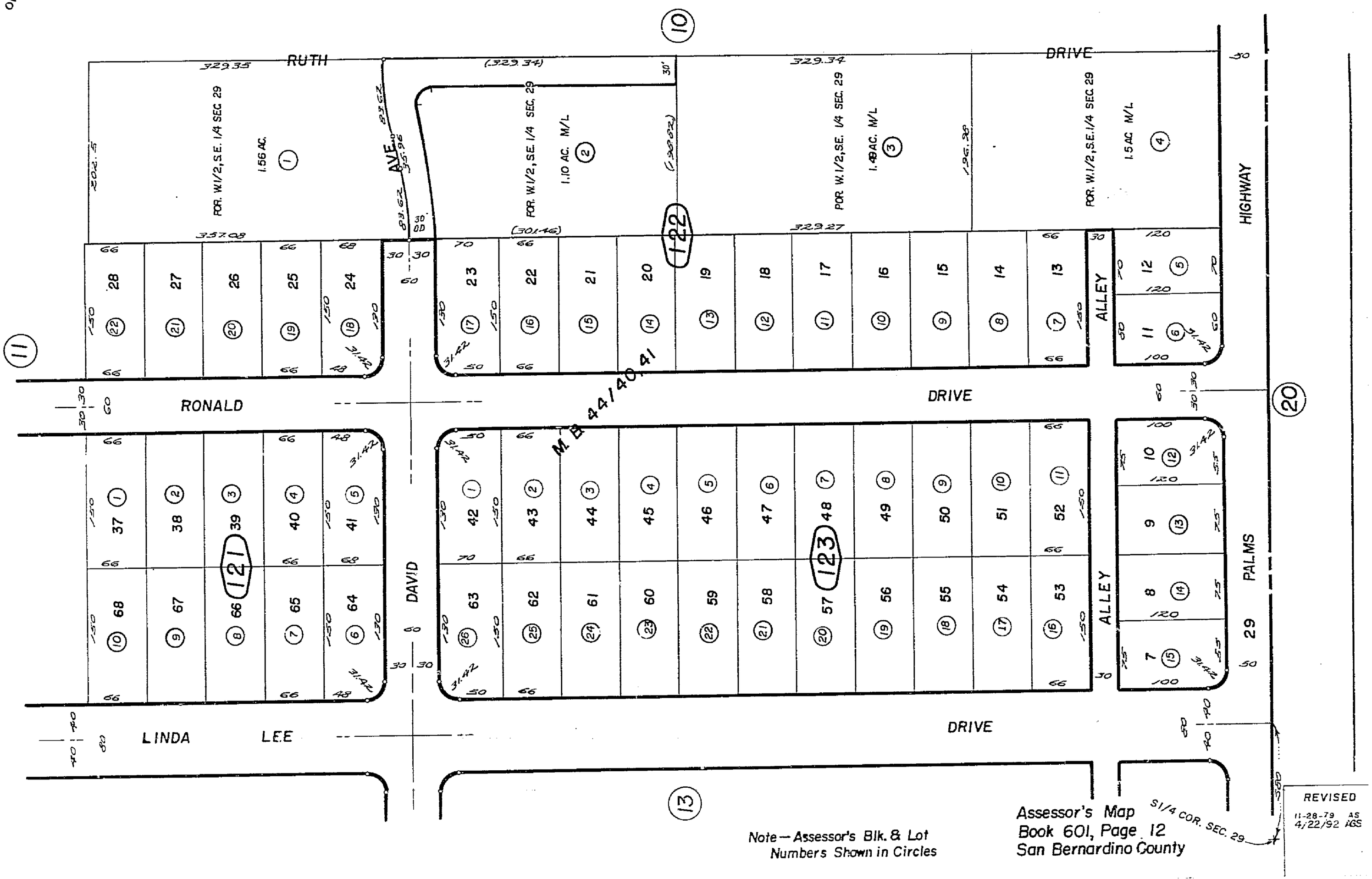

Note — Assessor's Blk. & Lot Numbers Shown in Circles

Assessor's Map
Book 601, Page 12
San Bernardino County

REVISED
11-28-79 AS
4/22/92 AGS

August 1960

COUNTY OF SAN BERNARDINO 1853

Town of Yucca Valley
Tax Rate Area
23007

601 - 13

1" = 100'

THIS MAP SHOULD BE USED FOR REFERENCE PURPOSES ONLY. NO LIABILITY IS ASSUMED FOR THE ACCURACY OF THE DATA SHOWN. PARCELS MAY NOT COMPLY WITH SUBDIVISION OR BUILDING ORDINANCES.

For Paradise Valley, Tract No. 3337
M B 44/20-21

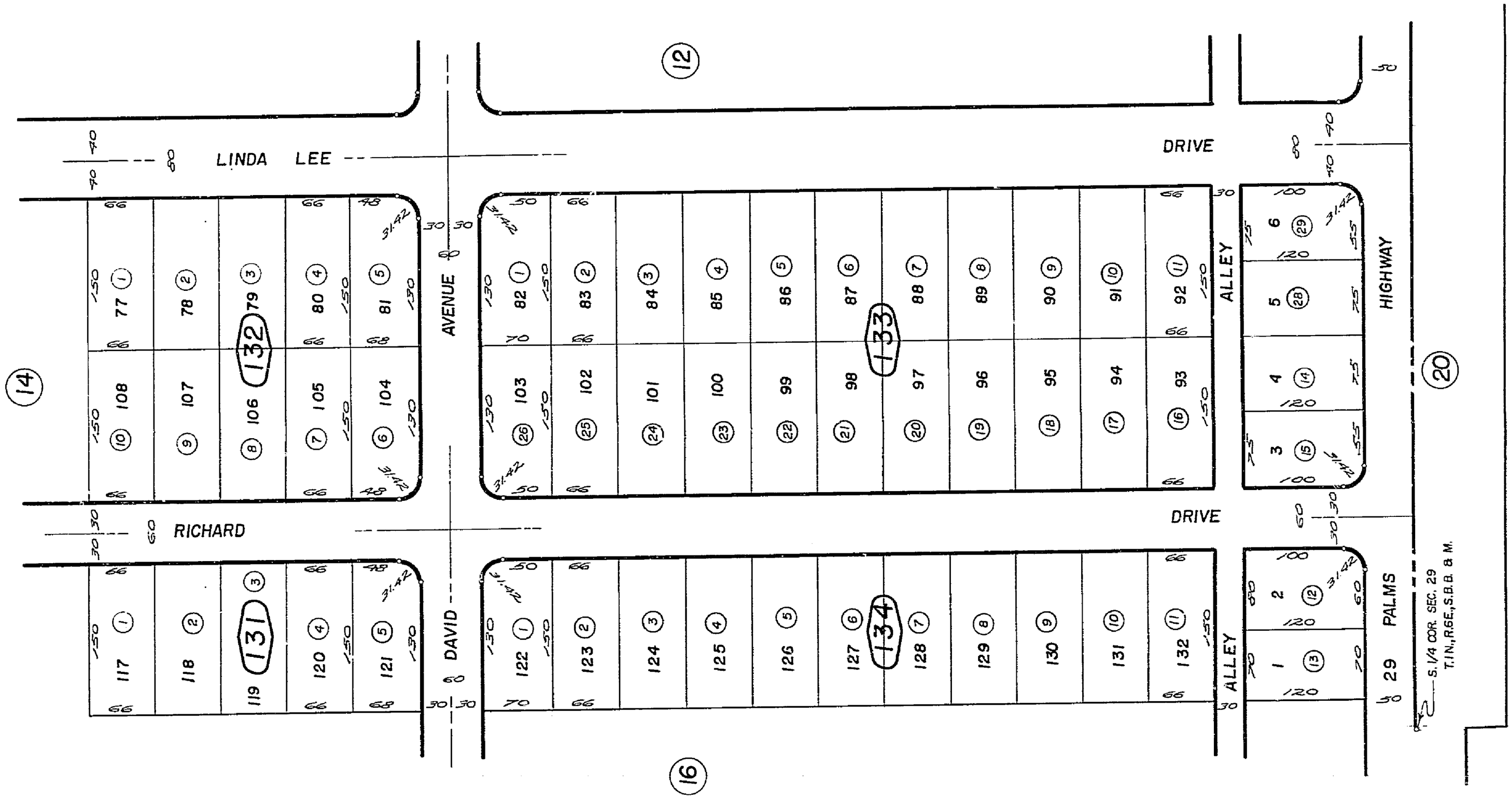

Note — Assessor's Blk. & Lot Numbers Shown in Circles

Assessor's Map
Book 601, Page 13
San Bernardino County

REVISED
4/22/92 AGS
12 23 80 GH
7/22/82 RR

August 1960

COUNTY OF SAN BERNARDINO 1853

Por. NW 1/4 S.E. 1/4 Sec. 29 T.1N. R.6E. S.B.B. & M.
Por. Paradise Valley Tract No. 3337, M.B. 44/40,41

THIS MAP SHOULD BE USED FOR REFERENCE PURPOSES ONLY. NO LIABILITY IS ASSUMED FOR THE ACCURACY OF THE DATA SHOWN. PARCEL MAY NOT COMPLY WITH LOCAL SUBDIVISION OR BUILDING ORDINANCES.

Town of Yucca Valley 601-14
Tax Rate Area
23007

1" = 100'

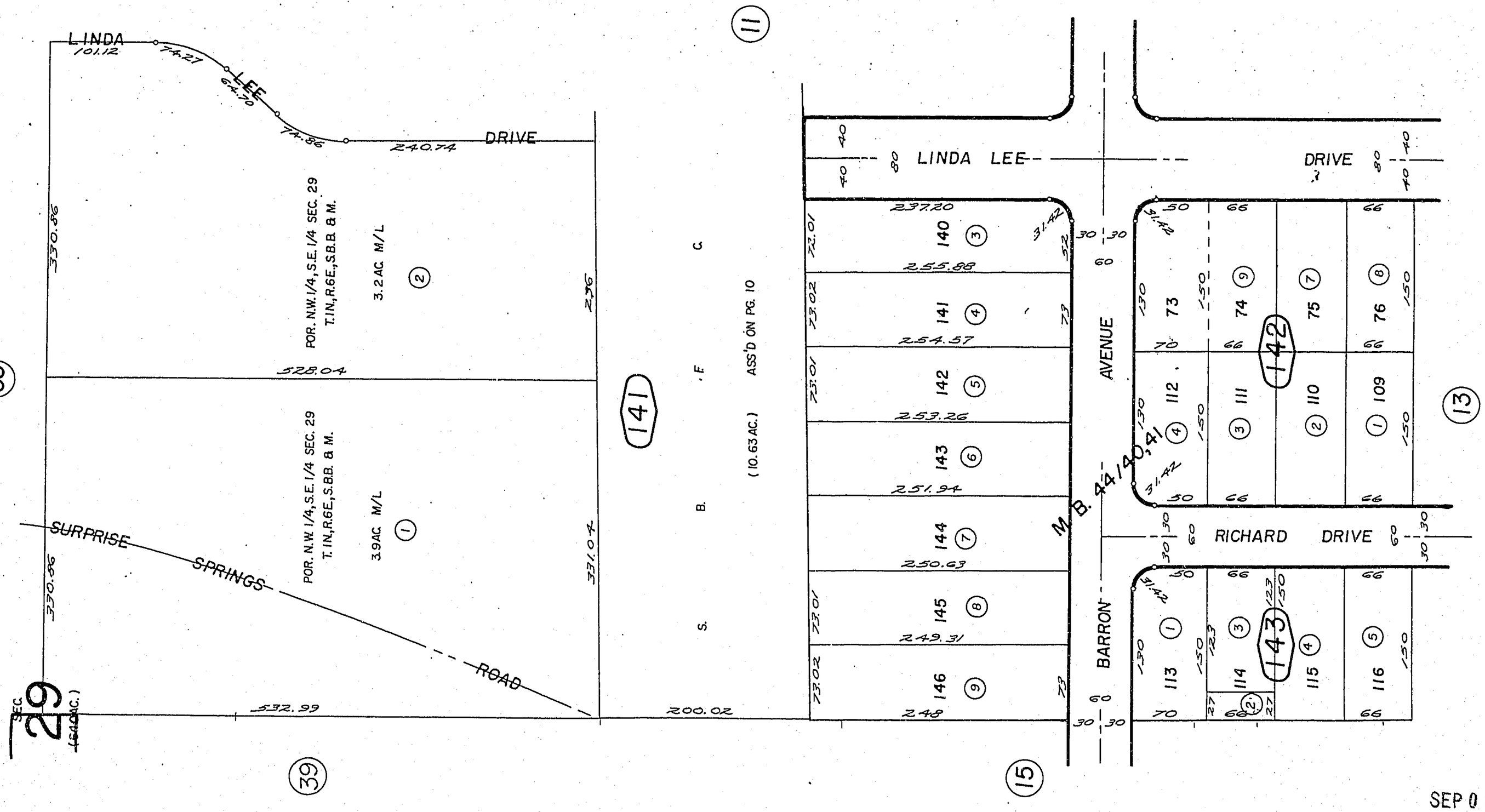

SEP 0 8 1997

REVISED
10/6/66
11-20-67
4/22/32 AGS
8/25/97 PE

September 1960

Note – Assessor's Blk. & Lot Numbers Shown in Circles

Assessor's Map
Book 601, Page 14
San Bernardino County

Town of Yucca Valley
Tax Rate Area
23007

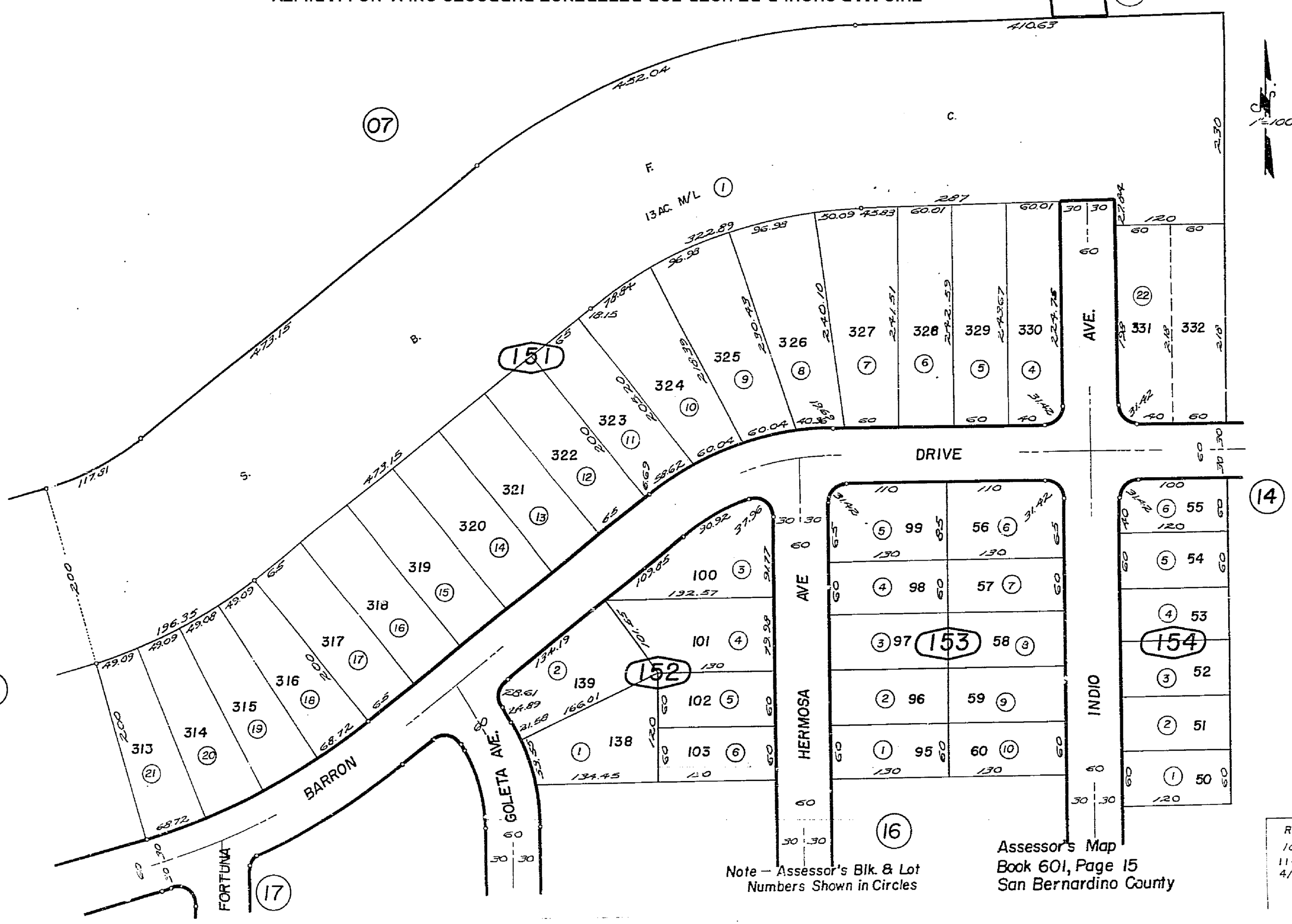

Note — Assessor's Blk. & Lot Numbers Shown in Circles

Assessor's Map
Book 601, Page 15
San Bernardino County

REVISED
10/6/66
11-20-67
4/22/52 AGS

August 1960

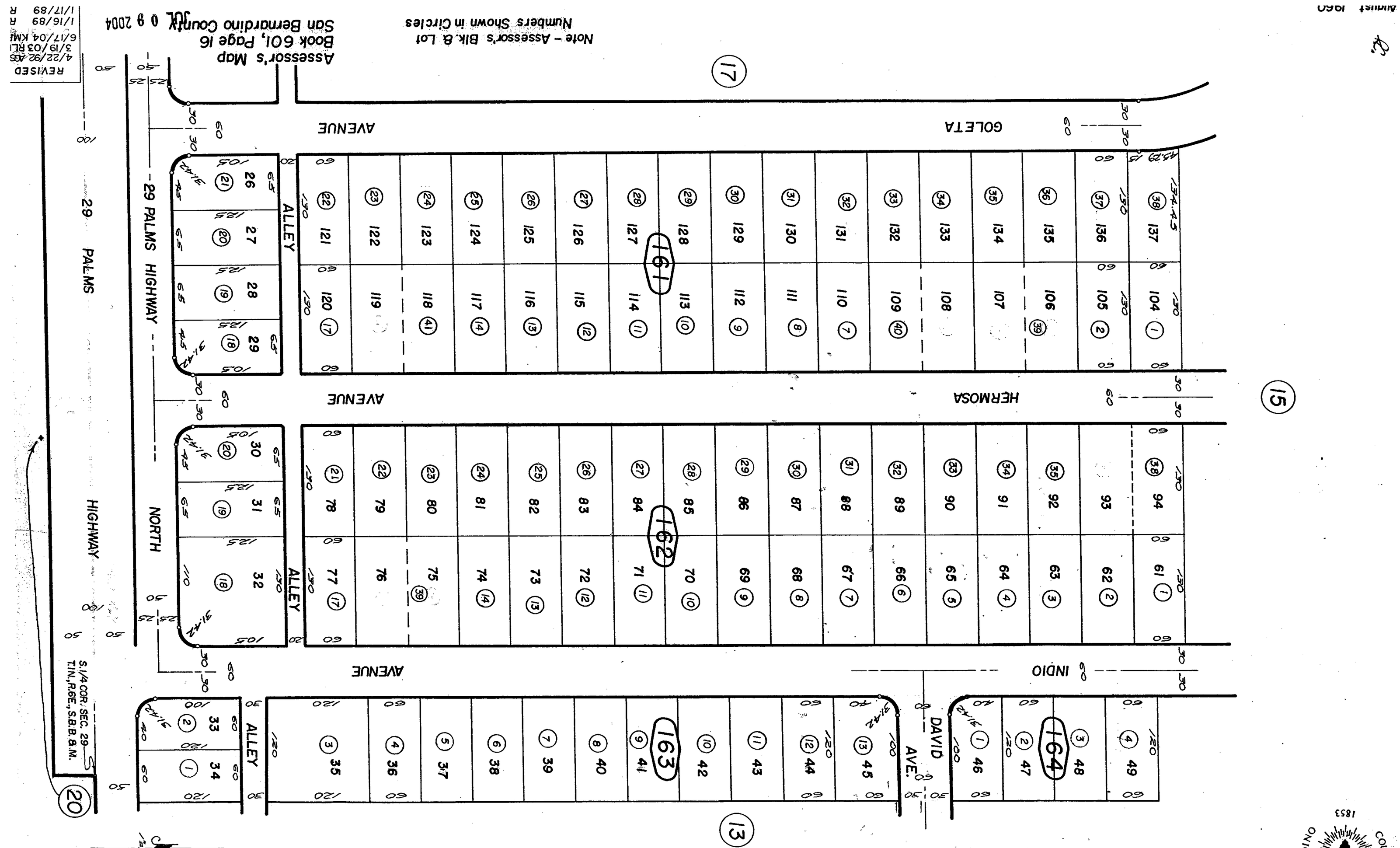
Assessor's Map
Book 601, Page 16
San Bernardino County
Note – Assessor's Blk. & Lot
Numbers Shown in Circles
REVISED
4/22/92 AGS
3/19/03 RLI
6/17/04 KMI
1/16/89 R
1/17/89 R
29 PALMS HIGHWAY
29 PALMS HIGHWAY
NORTH
ALLEY
ALLEY
ALLEY
ALLEY
HERMOSA AVENUE
GOLETA AVENUE
INDIO AVENUE
DAVID AVE.
S.1/4 COR. SEC. 29
T.1N.,R.6E.,S.B.B.&M.
Town of Yucca Valley
Tax Rate Area
23007
601-16
M.B. 53/36,37,38
Parcel Map Waiver No. 2004-121
THIS MAP SHOULD BE USED FOR REFERENCE PURPOSES ONLY. NO LIABILITY
IS ASSUMED FOR THE ACCURACY OF THE DATA SHOWN. PARCELS MAY NOT
COMPLY WITH LOCAL SUBDIVISION OR BUILDING ORDINANCES.
COUNTY OF SAN BERNARDINO
1853

Town of Yucca Valley 601-17
Tax Rate Area
23007

1" = 100'

THIS MAP SHOULD BE USED FOR REFERENCE PURPOSES ONLY. NO LIABILITY IS ASSUMED FOR THE ACCURACY OF THE DATA SHOWN. PARCELS MAY NOT COMPLY WITH LOCAL SUBDIVISION OR BUILDING ORDINANCES.

Por. Paradise Valley Unit No. 2 Tract No. 4121

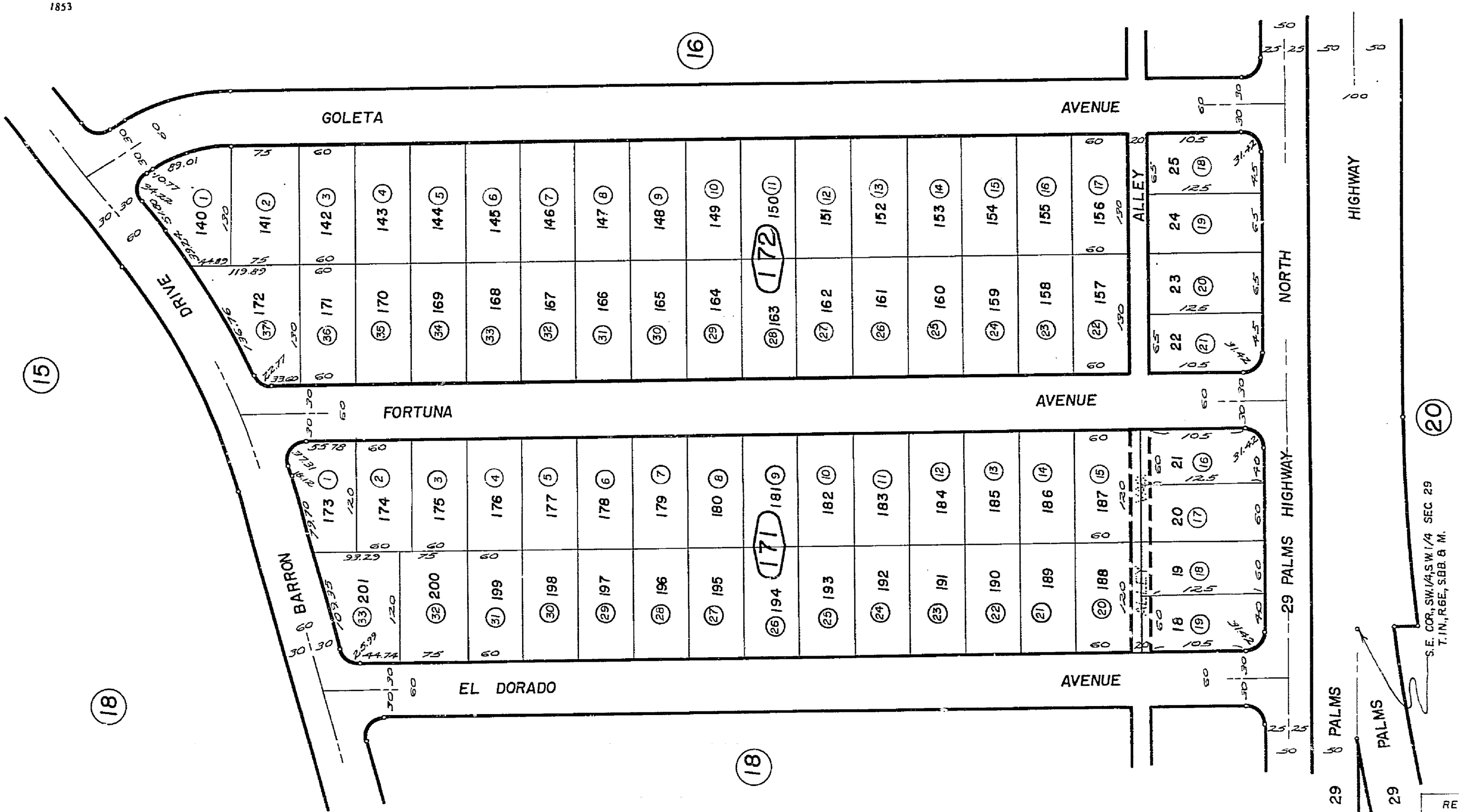

Note— Assessor's Blk. & Lot Numbers Shown in Circles

Assessor's Map
Book 601, Page 17
San Bernardino County

REVISED
10/6/66
11-20-67
05 14 91 NP
4/22/92 AGS

August 1960

Por. Paradise Valley Unit No. 2, Tract No. 4121

Town of Yucca Valley 601-18
Tax Rate Area
23007

THIS MAP SHOULD BE USED FOR REFERENCE PURPOSES ONLY. NO LIABILITY IS ASSUMED FOR THE ACCURACY OF THE DATA SHOWN. PARCELS MAY NOT COMPLY WITH LOCAL SUBDIVISION AND BUILDING ORDINANCES.

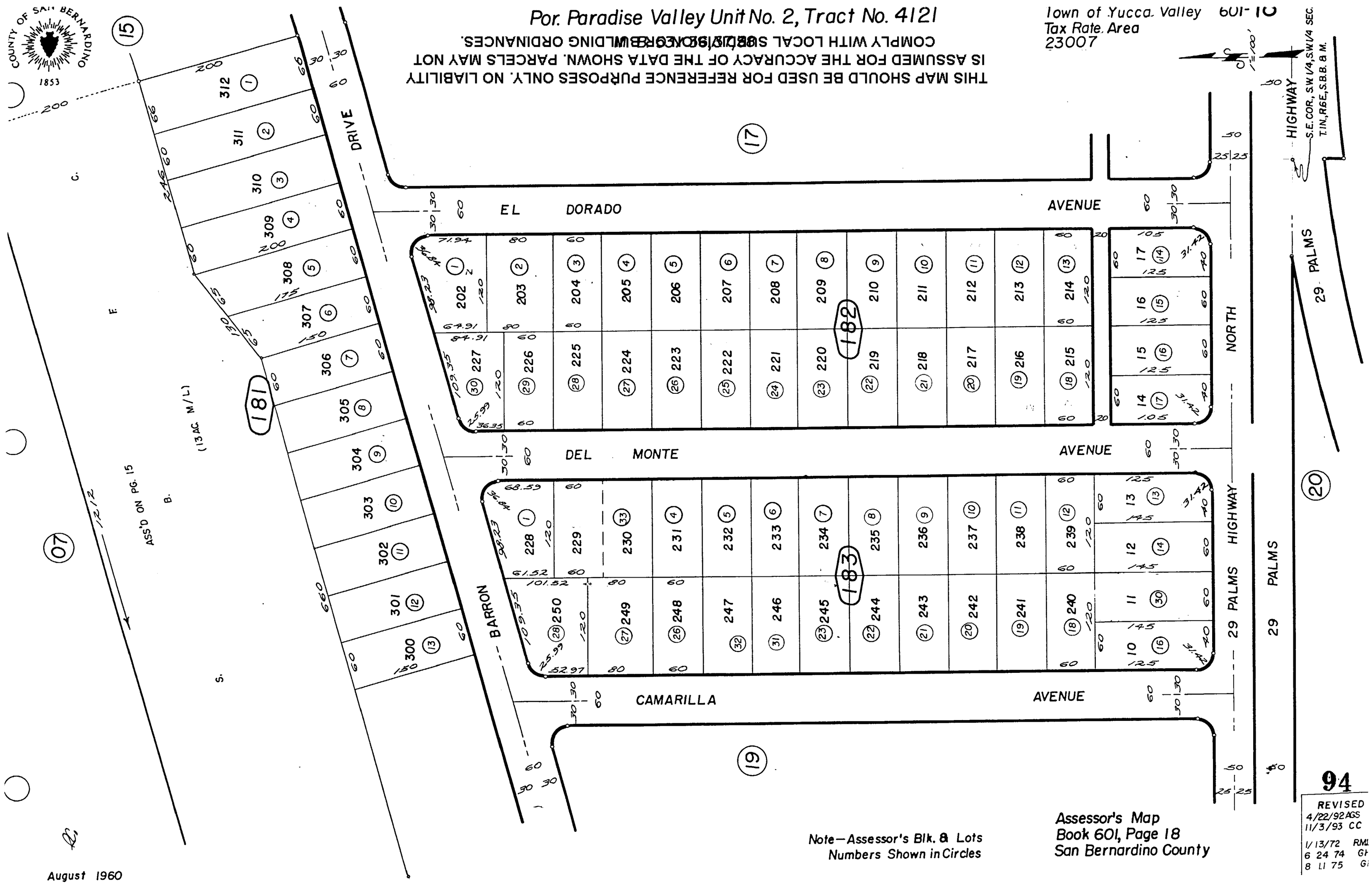

Note—Assessor's Blk. & Lots Numbers Shown in Circles

Assessor's Map
Book 601, Page 18
San Bernardino County

94

REVISED
4/22/92 AGS
11/3/93 CC
1/13/72 RMI
6 24 74 GI
8 11 75 GI

August 1960

COUNTY OF SAN BERNARDINO
1853

Rev Paradise Valley Unit No 2 Tract No 4121

Town of Yucca Valley 601-19
Tax Rate Area
23007

THIS MAP SHOULD BE USED FOR REFERENCE PURPOSES ONLY. NO LIABILITY IS ASSUMED FOR THE ACCURACY OF THE DATA SHOWN. PARCELS MAY NOT COMPLY WITH LOCAL SUBDIVISION OR ZONING ORDINANCES.
M.B. 53/36,37,38

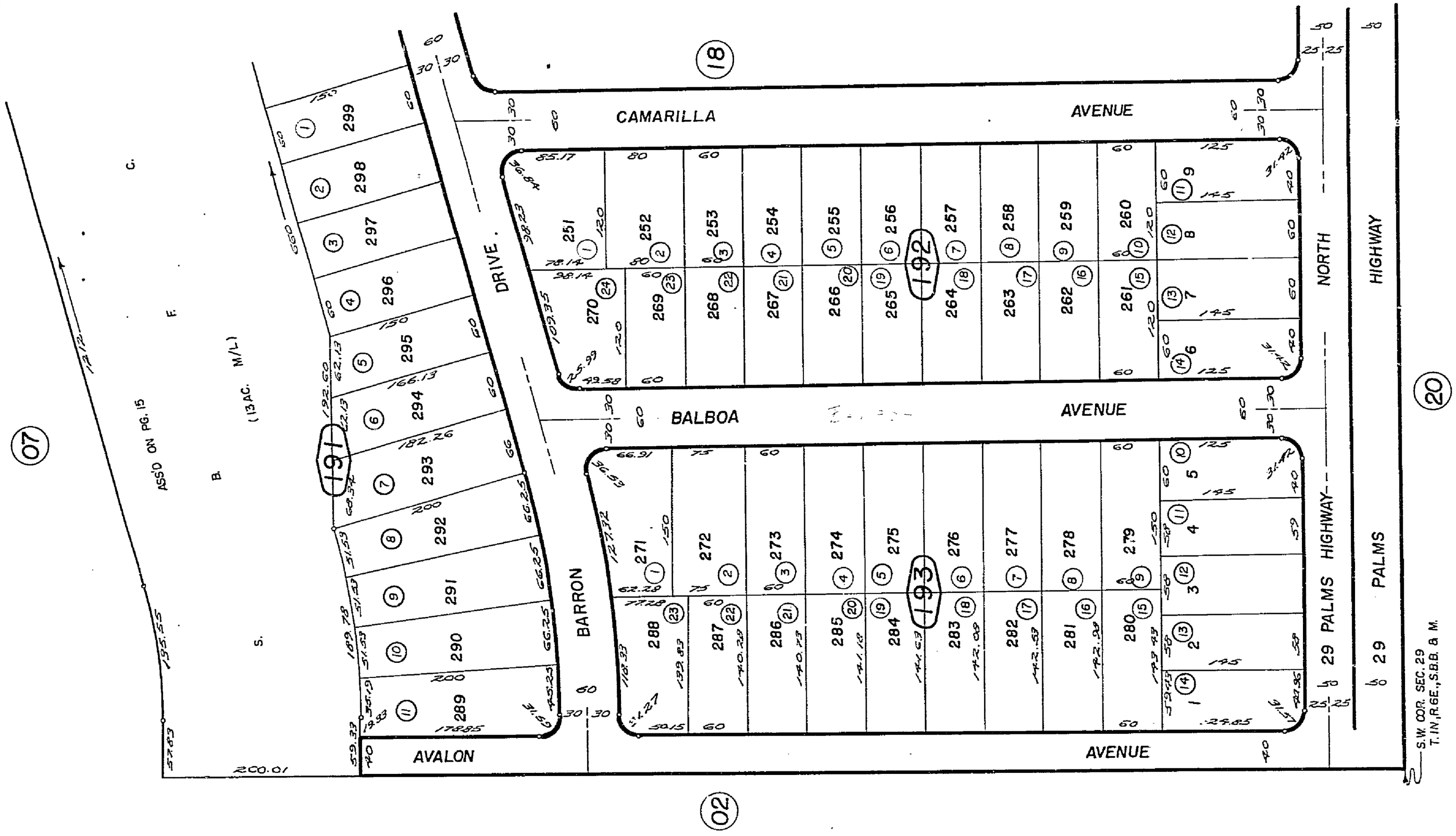

August 1960

Note – Assessor's Blk. & Lot Numbers Shown in Circles

Assessor's Map
Book 601, Page 19
San Bernardino County

REVISED
10/6/61
11-20-67
4/22/92 AGS

Town of Yucca Valley
Tax Rate Area
23000, 23019

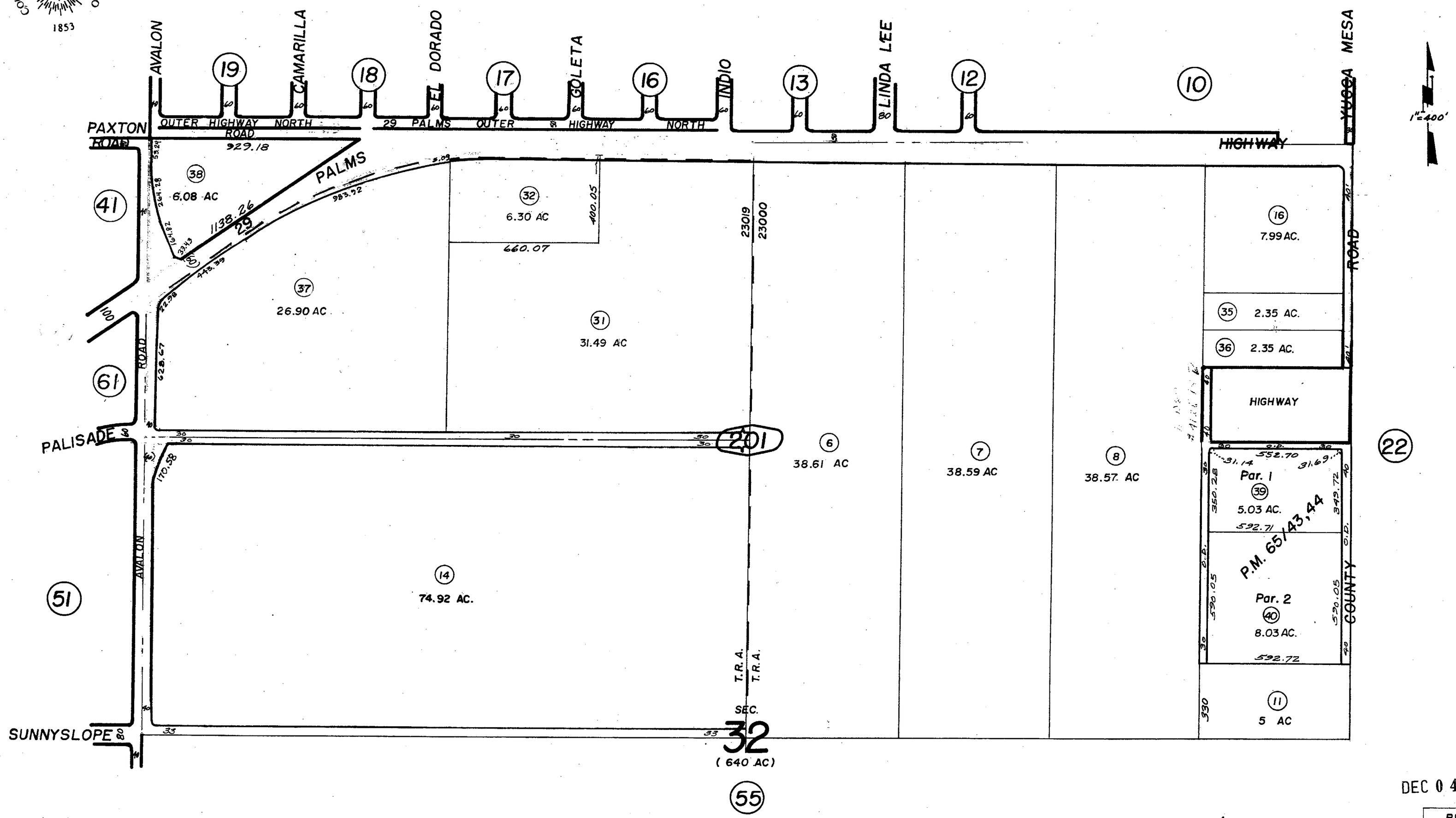

THIS MAP SHOULD BE USED FOR REFERENCE PURPOSES ONLY. NO LIABILITY IS ASSUMED FOR THE ACCURACY OF THE DATA SHOWN. PARCELS MAY NOT COMPLY WITH LOCAL SUBDIVISION OR BUILDING ORDINANCES.

N1/2 Sec 32 T1N, R6E S.B.B.&M.

DEC 0 4 2002

REVISED
6/21/99 KD
12/11/01 LH
11/15/02 GW
4/22/92 AGS
6/13/94 R

Assessor's Map
Book 601, Page 20
San Bernardino County

DEC. 1964 R.H.

Parcel Map No. 6519, P.M. 65/43,44

S 1/2 Sec. 34 T.1N.R.6E. S.B.B. & M.

THIS MAP SHOULD BE USED FOR REFERENCE PURPOSES ONLY. NO LIABILITY IS ASSUMED FOR THE ACCURACY OF THE DATA SHOWN. PARCELS MAY NOT COMPLY WITH LOCAL SUBDIVISION OR BUILDING ORDINANCES.

Morongo Unified
Tax Rate Area
9404

601-21

COUNTY OF SAN BERNARDINO 1853

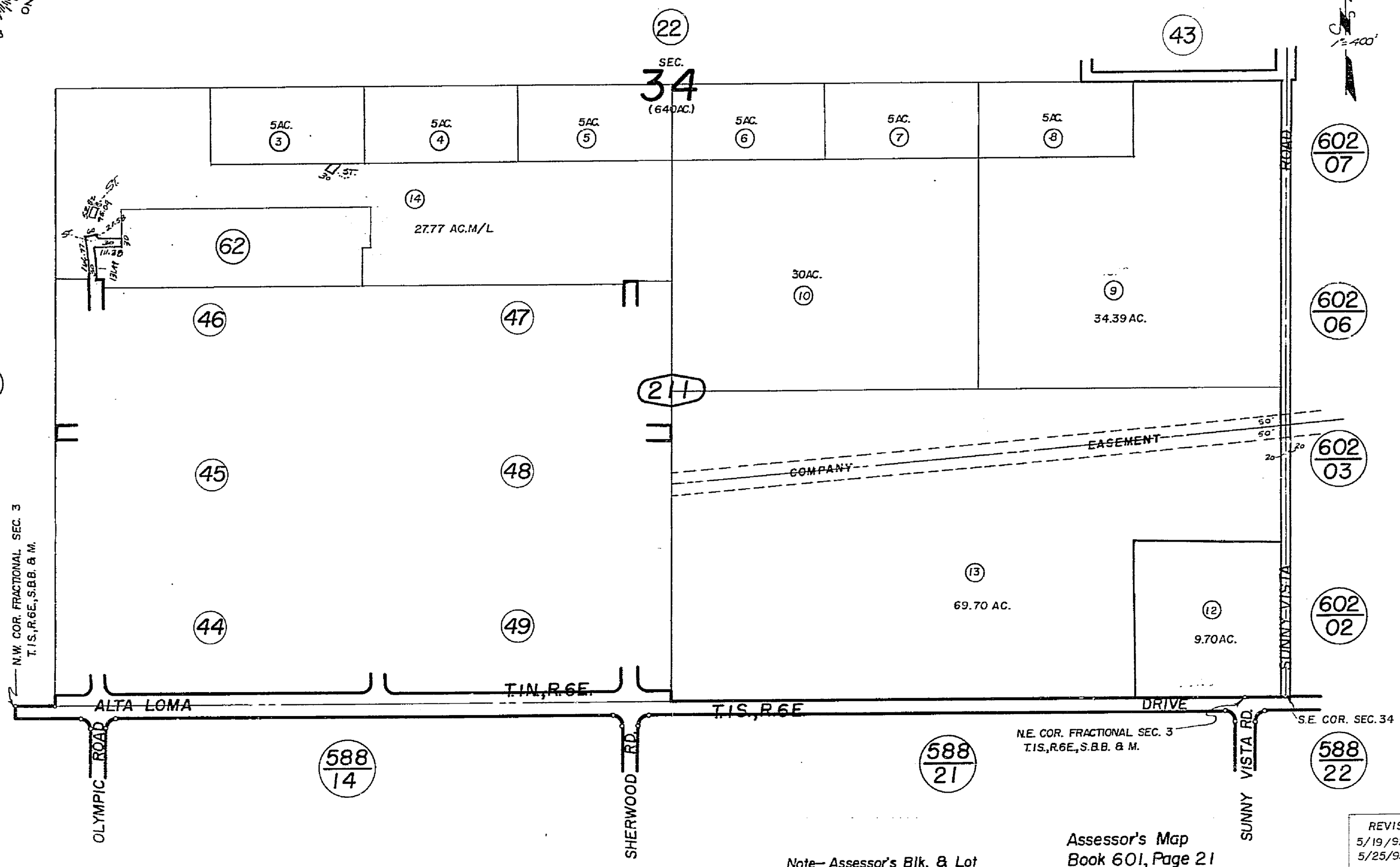

Note— Assessor's Blk. & Lot Numbers Shown in Circles

Assessor's Map
Book 601, Page 21
San Bernardino County

REVISED
5/19/92 AGS
5/25/93 GP
03 23 92 NP

August 1960

Morongo Unified
Tax Rate Area
94004

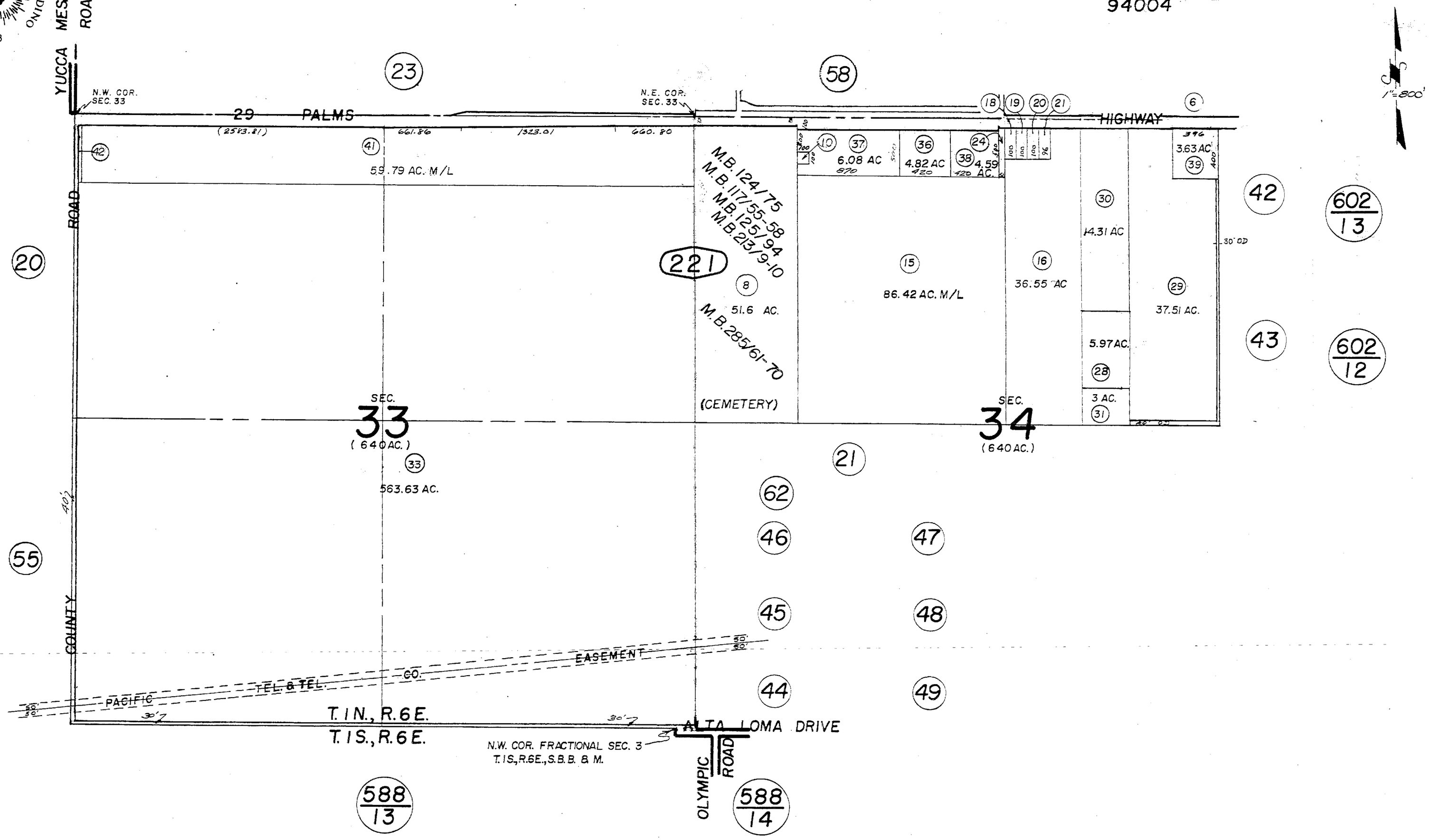

Tract No. 16219, M.B. 285/61-70
Tract No. 13980, M.B 213/9-10
Tract No. 9139, M.B. 125/94
Tract No. 9138, M.B. 124/75
Tract No. 8734, M.B. 117, 55-58

August 1960

Assessor's Map
Book 601, Page 22
San Bernardino County

REVISED
11 29 88 KE
5/25/93 GP
7/9/02 KMP
4/22/86
3/8/88

THIS MAP SHOULD BE USED FOR REFERENCE PURPOSES ONLY. NO LIABILITY IS ASSUMED FOR THE ACCURACY OF THE DATA SHOWN. PARCEL SIZES MAY NOT COMPLY WITH LOCAL SUBDIVISION OR BUILDING ORDINANCES.

COUNTY OF SAN BERNARDINO 1853

Sec's. 27 & 28 T1N R6E S.B.B. & M.

THIS MAP SHOULD BE USED FOR REFERENCE PURPOSES ONLY. NO LIABILITY IS ASSUMED FOR THE ACCURACY OF THE DATA SHOWN. PARCELS MAY NOT COMPLY WITH LOCAL SUBDIVISION OR BUILDING ORDINANCES.

Morongo Unified Tax Rate Area 94004

601-23

1"=800'

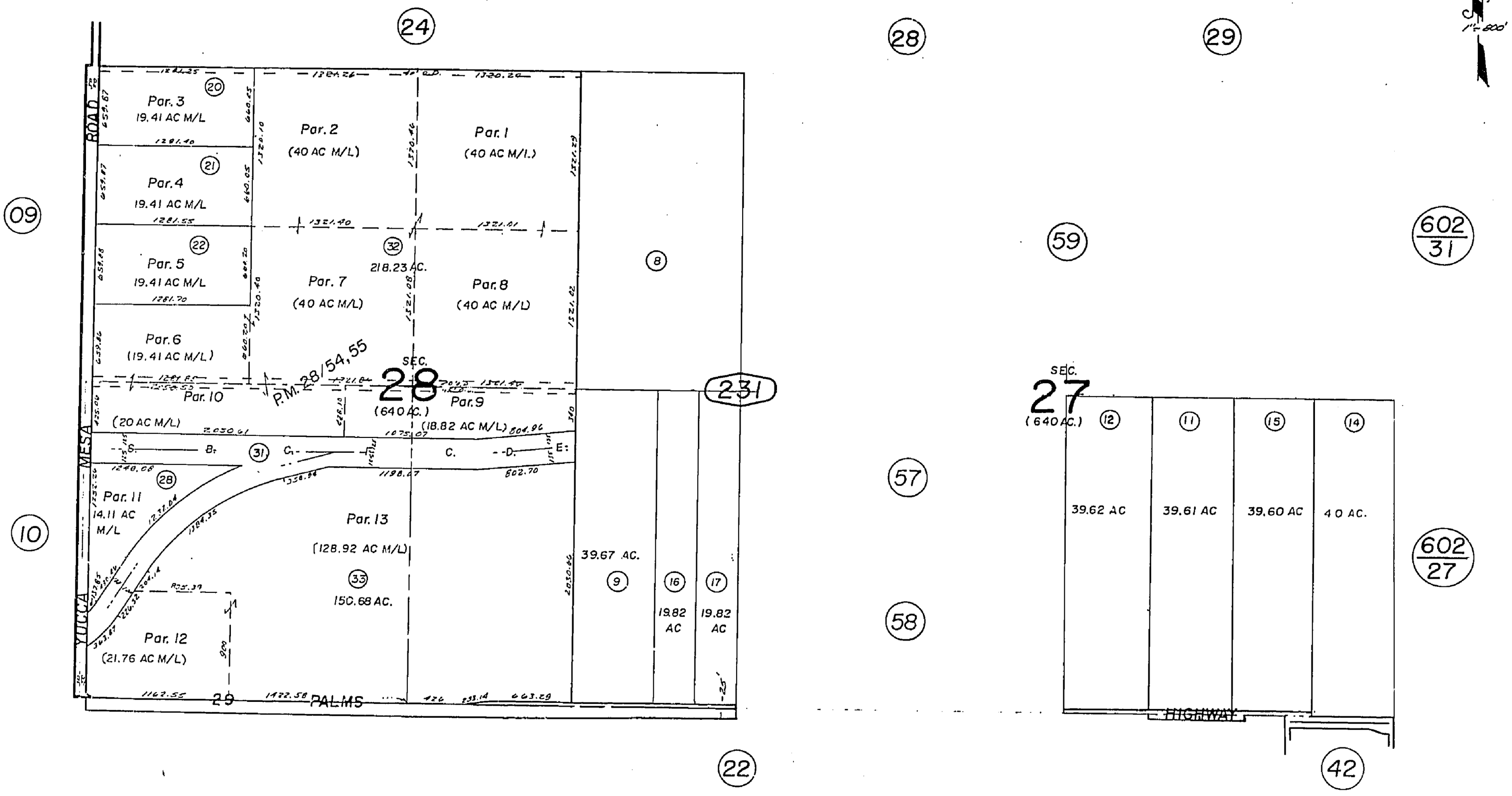

Parcel Map No. 2819, P.M. 28/54,55

August 1960

Assessor's Map
Book 601, Page 23
San Bernardino County

APR 11 1995

REVISED
9/13/83
1/21/92 R
3/2/95 AGS
3/15/95 AGS

COUNTY OF SAN BERNARDINO 1853

S. 1/2 Sec. 21, T. 1 N., R. 6 E., S.B.B. & M.

THIS MAP SHOULD BE USED FOR REFERENCE PURPOSES ONLY. NO LIABILITY IS ASSUMED FOR THE ACCURACY OF THE DATA SHOWN. PARCELS MAY NOT COMPLY WITH LOCAL SUBDIVISION OR BUILDING ORDINANCES.

Town of Yucca Valley 601-24
Tax Rate Area
23003

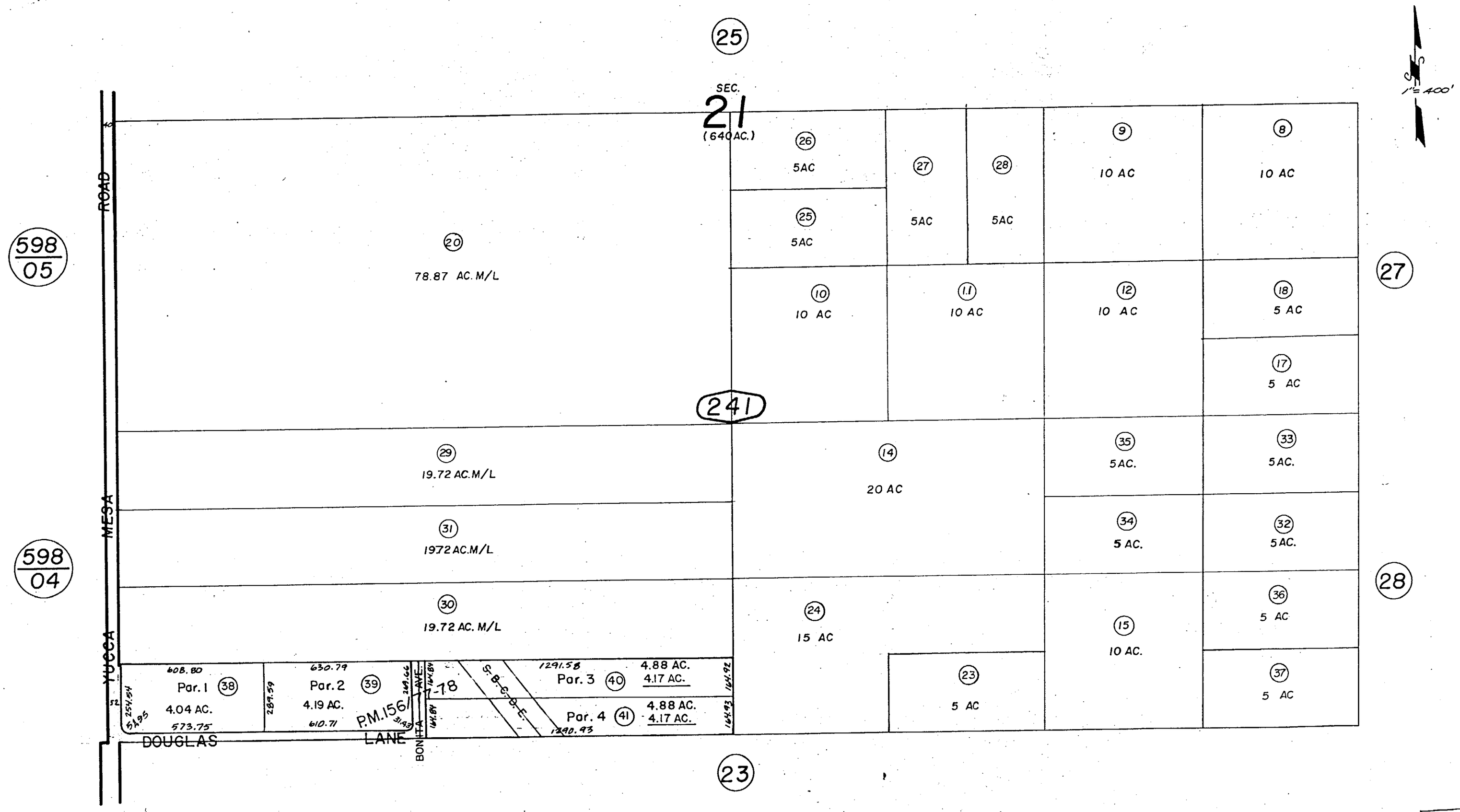

Parcel Map No. 9625, P.M.156/77-78

Note– Assessor's Blk. & Lot Numbers Shown in Circles

Assessor's Map
Book 601, Page 24
San Bernardino County

MAY 9 1994

REVIS
6/13/94
12/2/76
4/17/91 G
4/22/92

August 1960

COUNTY OF SAN BERNARDINO 1853

N. 1/2 Sec. 21, T. 1 N., R. 6 E., S.B.B. & M.

THIS MAP SHOULD BE USED FOR REFERENCE PURPOSES ONLY. NO LIABILITY IS ASSUMED FOR THE ACCURACY OF THE DATA SHOWN. PARCELS MAY NOT COMPLY WITH LOCAL SUBDIVISION OR BUILDING ORDINANCES.

Town of Yucca Valley
Tax Rate Area
23003

601-25

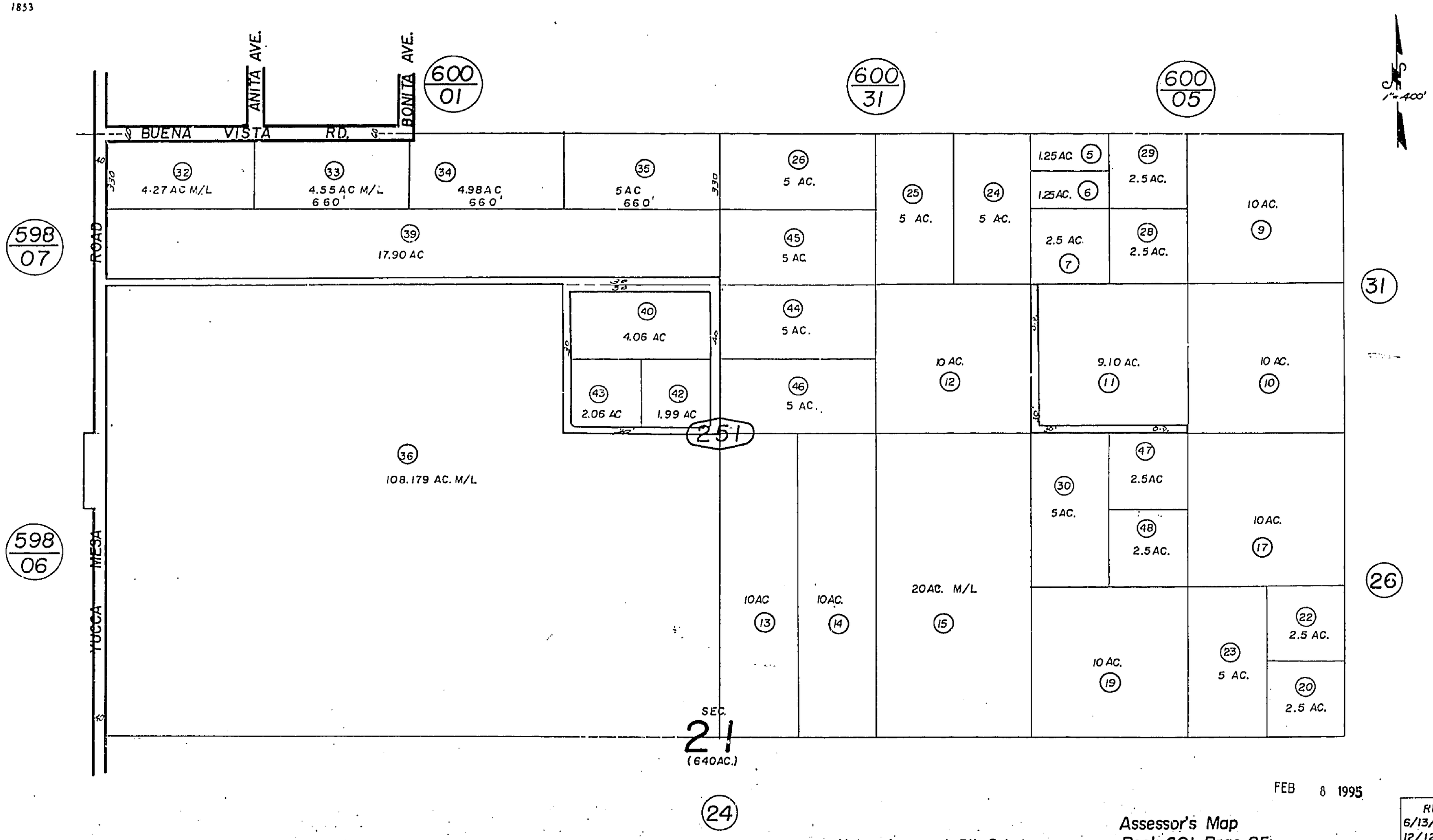

FEB 8 1995

August 1960

Note– Assessor's Blk. & Lot Numbers Shown in Circles

Assessor's Map
Book 601, Page 25
San Bernardino County

REVISE
6/13/94. R
12/12/94
5/22/89
4/22/92 A

S 1/2 N.W. 1/4 Sec. 22, T.1N., R.6E., S.B.B. & M.

THIS MAP SHOULD BE USED FOR REFERENCE PURPOSES ONLY. NO LIABILITY IS ASSUMED FOR THE ACCURACY OF THE DATA SHOWN. PARCELS MAY NOT COMPLY WITH LOCAL SUBDIVISION OR BUILDING ORDINANCES.

Morongo Unified
Tax Code Area
9404

601-26

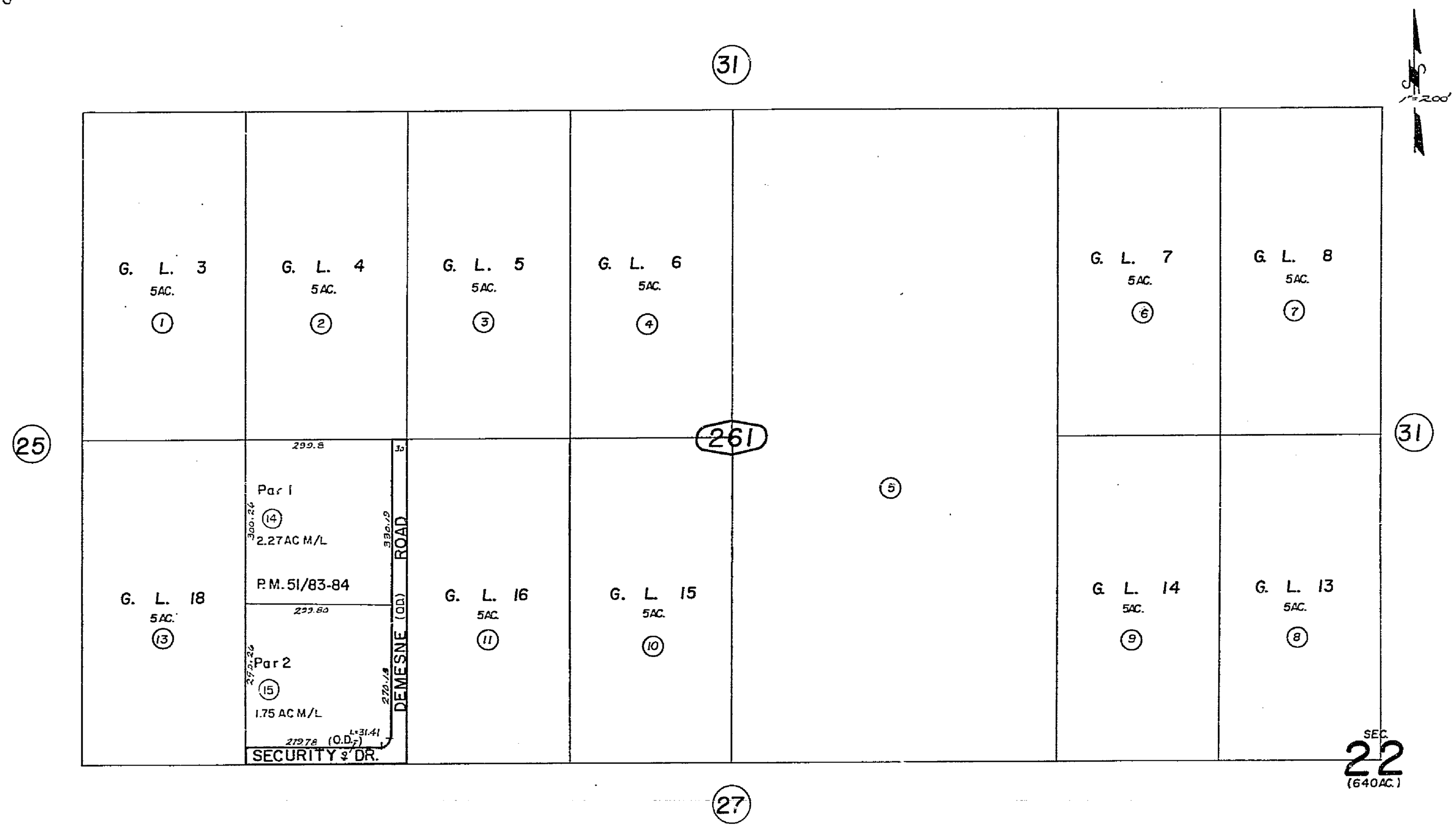

Parcel Map 5142 P.M. 51/83-84

Note – Assessor's Blk. & Lot Numbers Shown in Circles

Assessor's Map
Book 601, Page 26
San Bernardino County

REVISED
10/6/66
11-20-67
1-17-80 STV

August 1960

Morongo Unified
Tax Code Area
9404

THIS MAP SHOULD BE USED FOR REFERENCE PURPOSES ONLY. NO LIABILITY IS ASSUMED FOR THE ACCURACY OF THE DATA SHOWN. PARCELS MAY NOT COMPLY WITH LOCAL SUBDIVISION OR ZONING ORDINANCES.

N.½ & SW.¼ Sec. 22, T.1N., R.6E., S.B.B. & M.

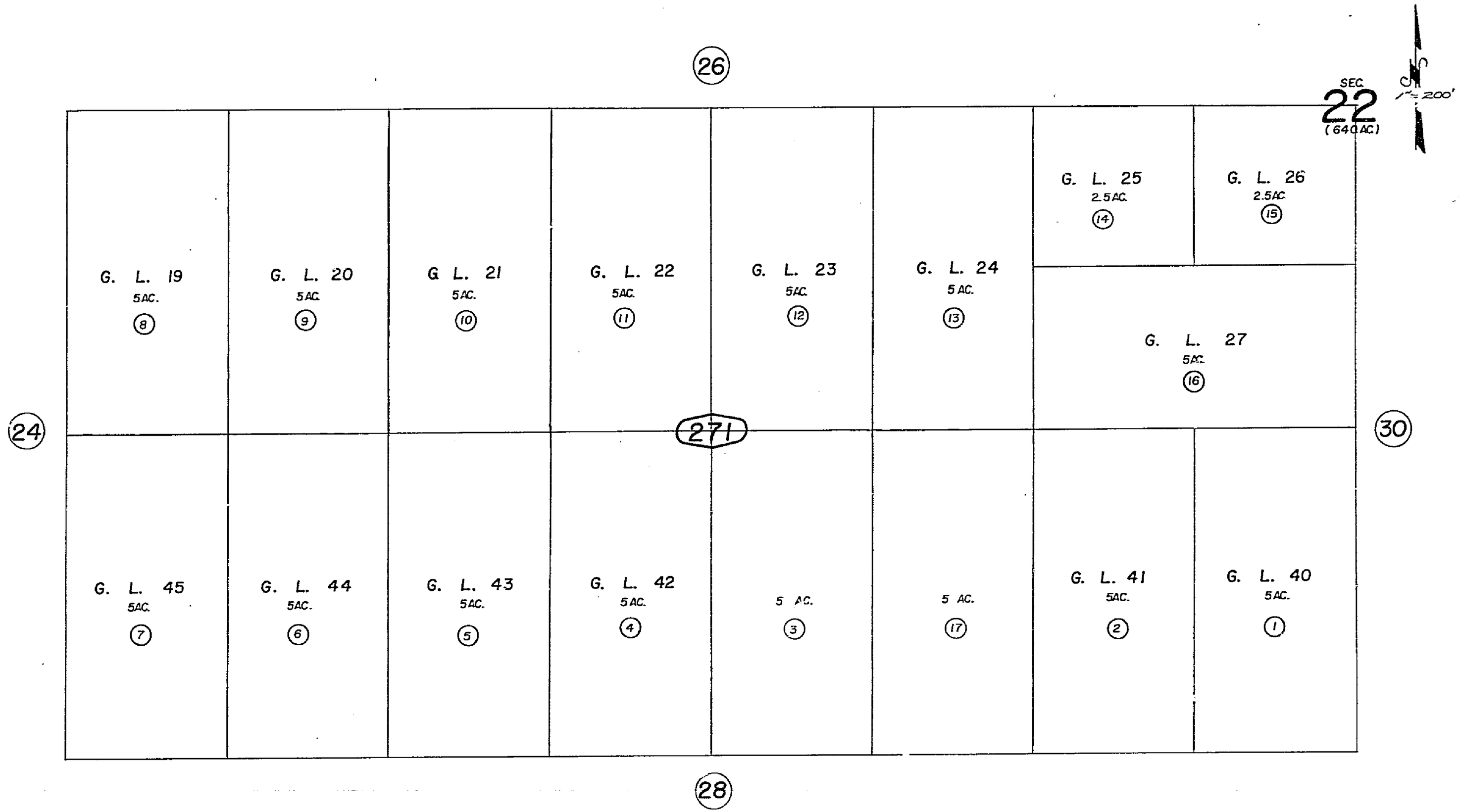

Note — Assessor's Blk. & Lot Numbers Shown in Circles

Assessor's Map
Book 601, Page 27
San Bernardino County

REVISED
10/6/66
11-20-67

August 1960

COUNTY OF SAN BERNARDINO
1853

THIS MAP SHOULD BE USED FOR REFERENCE PURPOSES ONLY. NO LIABILITY IS ASSUMED FOR THE ACCURACY OF THE DATA SHOWN. PARCELS MAY NOT COMPLY WITH LOCAL SUBDIVISION OR BUILDING ORDINANCES.

S1/2 SW1/4 Sec 22 T1N R6E S.B.B.&M.

Morongo Unified
Tax Code Area
9404

601-28

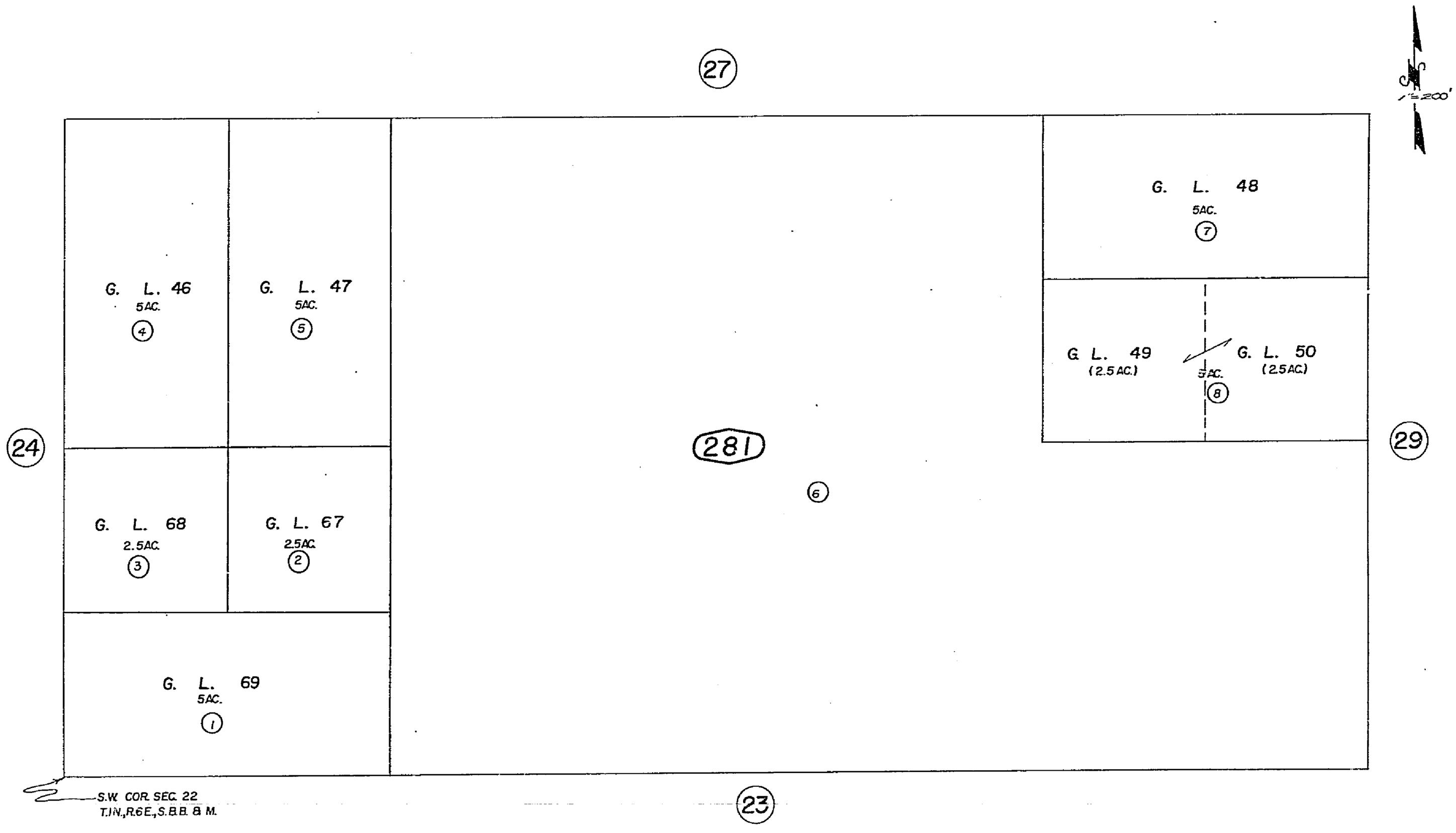

Note–Assessor's Blk. & Lot Numbers Shown in Circles

Assessor's Map
Book 601, Page 28
San Bernardino County

REVISED
10/6/66
11-20-67

August 1960

COUNTY OF SAN BERNARDINO 1853

THIS MAP SHOULD BE USED FOR REFERENCE PURPOSES ONLY. NO LIABILITY IS ASSUMED FOR THE ACCURACY OF THE DATA SHOWN. PARCELS MAY NOT COMPLY WITH LOCAL SUBDIVISION ORDINANCES.

Morongo Unified
Tax Code Area
94004

601 - 29

1"=200'

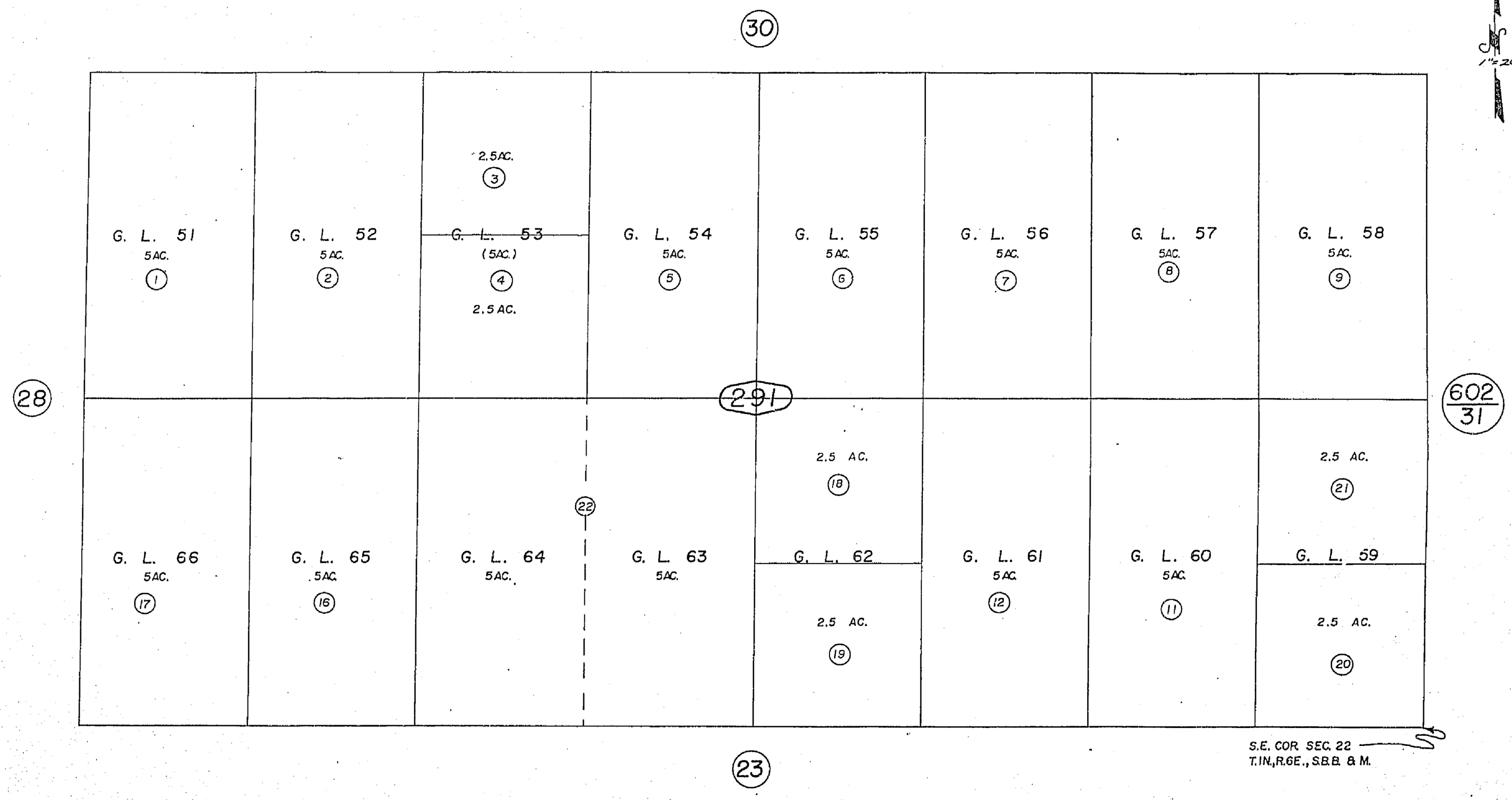

APR 07 1997

REVISED
10/6/66
11-20-67
3/17/97 AGS

Note—Assessor's Blk. & Lot Numbers Shown in Circles

Assessor's Map
Book 601, Page 29
San Bernardino County

August 1960

Morongo Unified
Tax Code Area
9404

THIS MAP SHOULD BE USED FOR REFERENCE PURPOSES ONLY. NO LIABILITY IS ASSUMED FOR THE ACCURACY OF THE DATA SHOWN. PARCELS MAY NOT COMPLY WITH LOCAL SUBDIVISION OR BUILDING ORDINANCES.

N/2, S.E. 1/4 Sec. 22, T.1N., R.5E., S.B.B. & M.

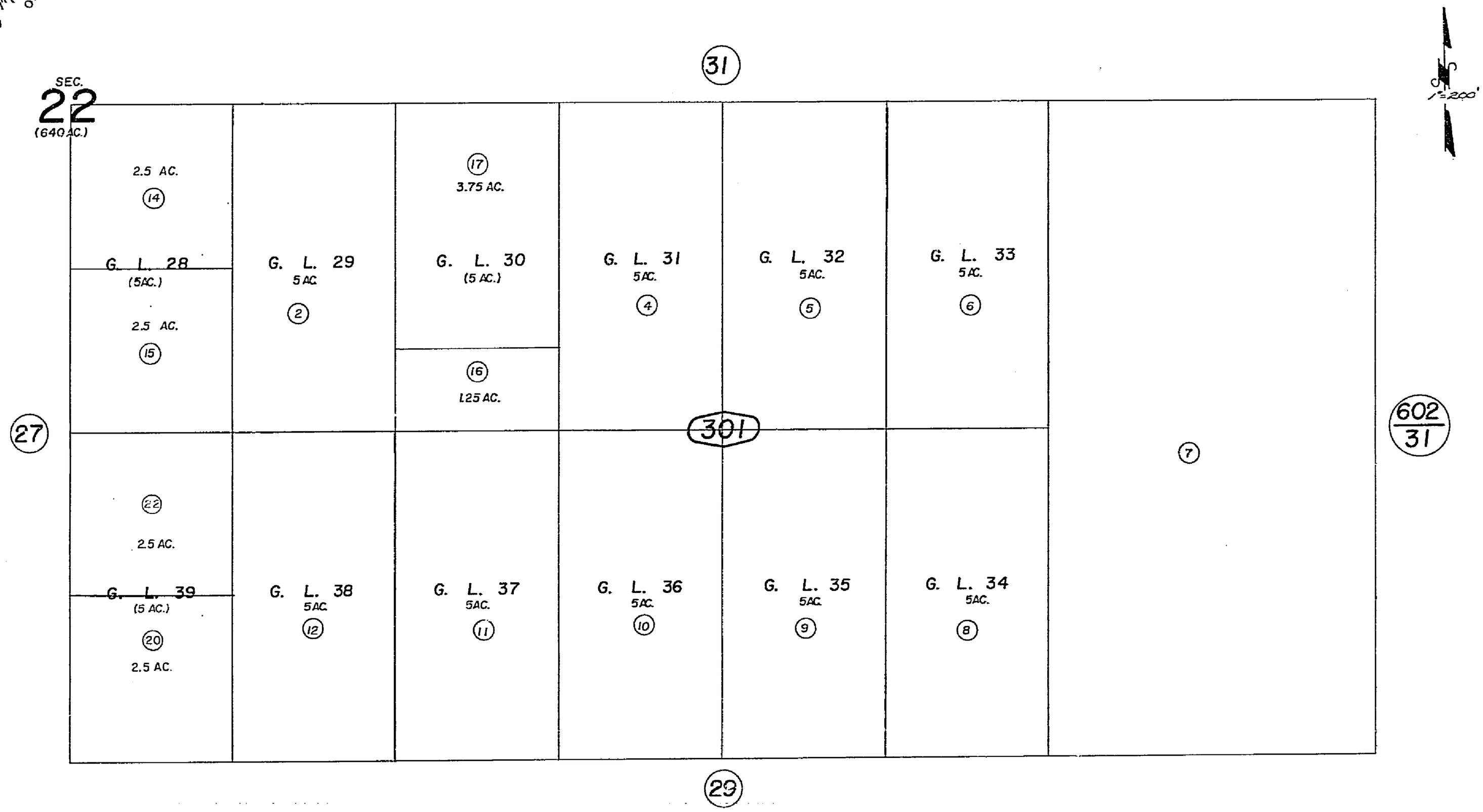

Note–Assessor's Blk. & Lot Numbers Shown in Circles

Assessor's Map
Book 601, Page 30
San Bernardino County

REVISED
10/6/66
11-20-67
5/4/71 C.A.
10-27-71 JEB

August 1960