

REVISED 8/2/57

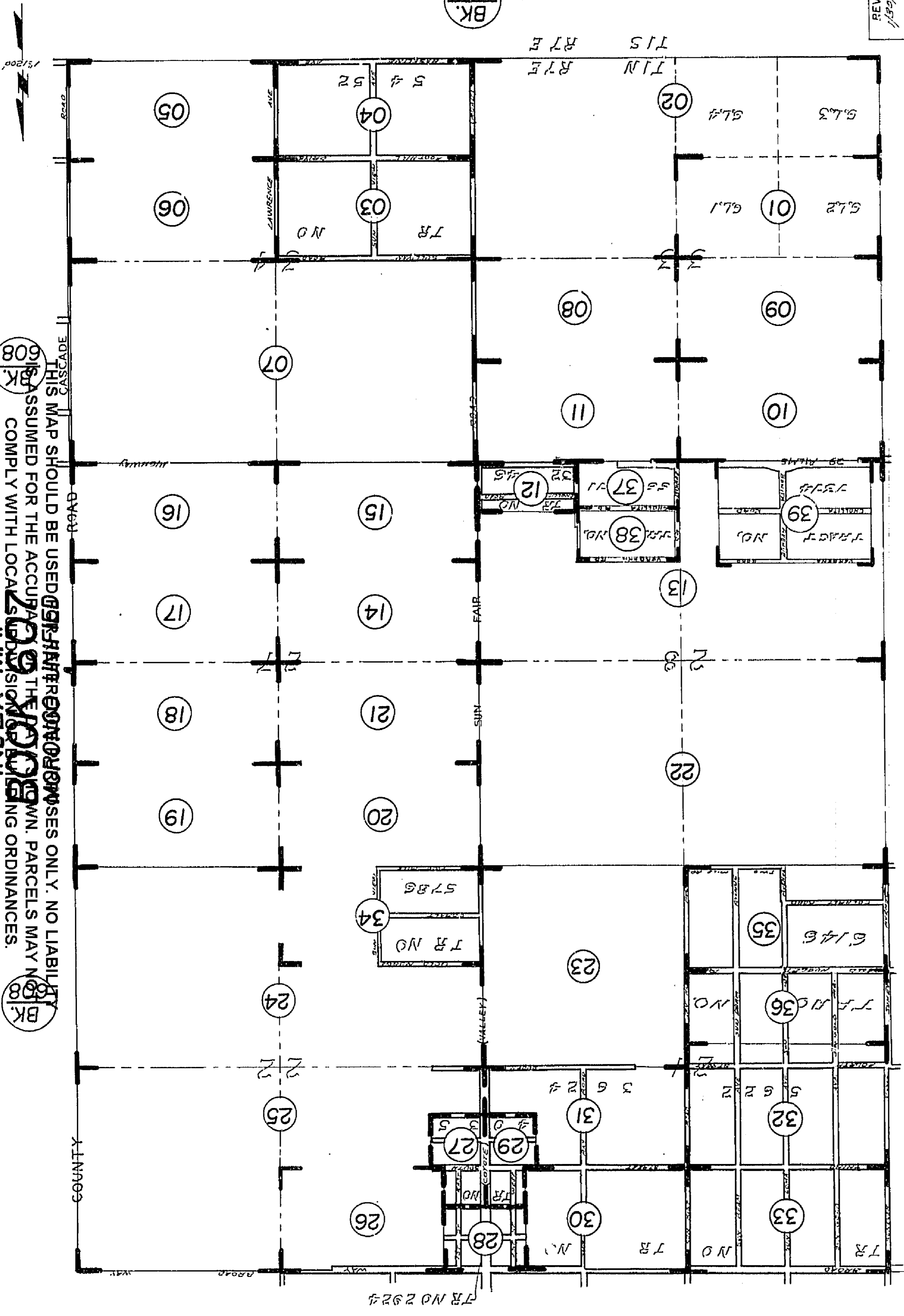
Assessors Index
Book 607
San Bernardino County

BK. 604

BK. 605

BK. 606

BK. 589

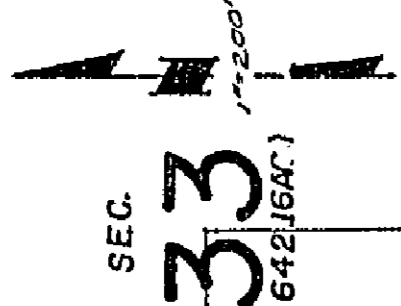


THIS MAP SHOULD BE USED FOR THE ACCURACY OF THE PARCELS ONLY. NO LIABILITY IS ASSUMED FOR THE ACCURACY OF THE PARCELS. PARCELS MAY NOT COMPLY WITH LOCAL ORDINANCES.

INDEX MAP

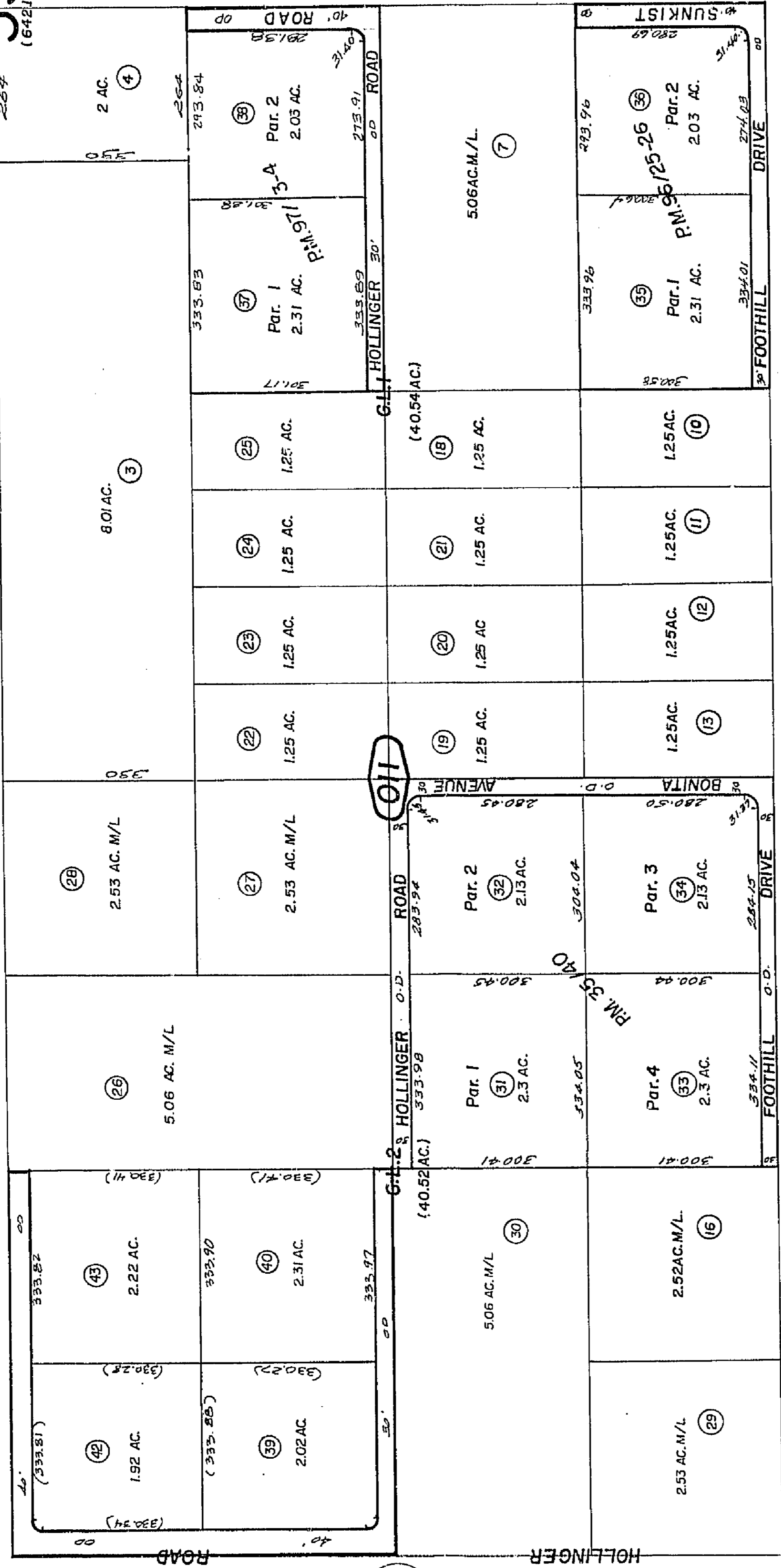


THIS MAP SHOULD BE USED FOR REFERENCE PURPOSES ONLY. NO LIABILITY IS ASSUMED FOR THE ACCURACY OF THE DATA SHOWN. PARCELS MAY NOT



SEC. 33
(642 J6AC)

609



604/10

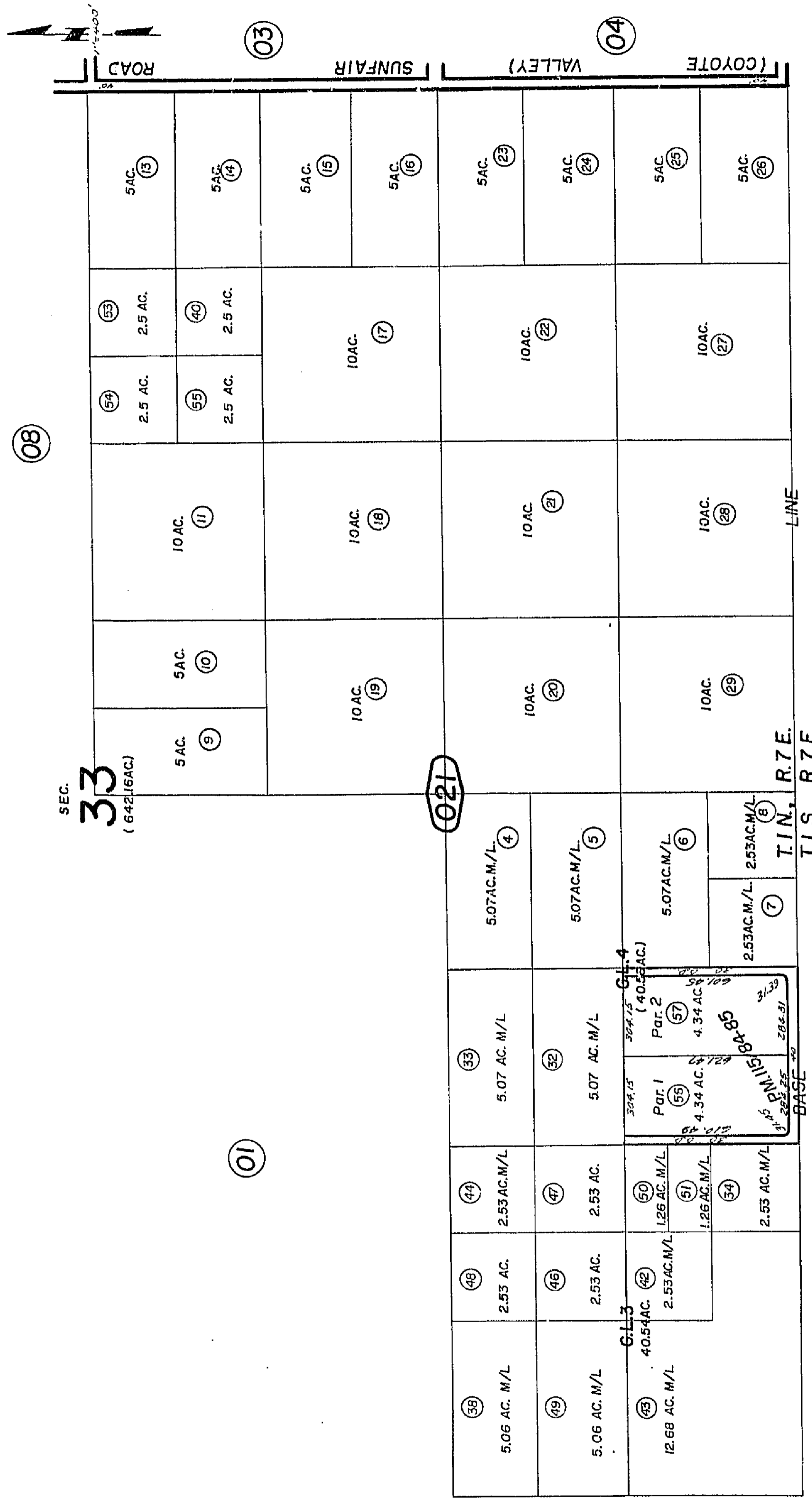
602

9/27/89	REVISED	RM
10/7/77		CB
9/20/82		RR
5-28-85		NP
9/16/85		MP
11-16-88		JES

Assessors Map
Book 607, Page 01
San Bernardino County

Parcel Map No. 8986, P.M. 97/3-4
Parcel Map No. 8988, P.M. 96/25-26
Parcel Map No. 3839, P.M. 35/40

THIS MAP SHOULD BE USED FOR REFERENCE PURPOSES ONLY. NO LIABILITY IS ASSUMED FOR THE ACCURACY OF THE DATA SHOWN. PARCELS MAY NOT COMPLY WITH LOCAL SUBDIVISION OR BUILDING ORDINANCES



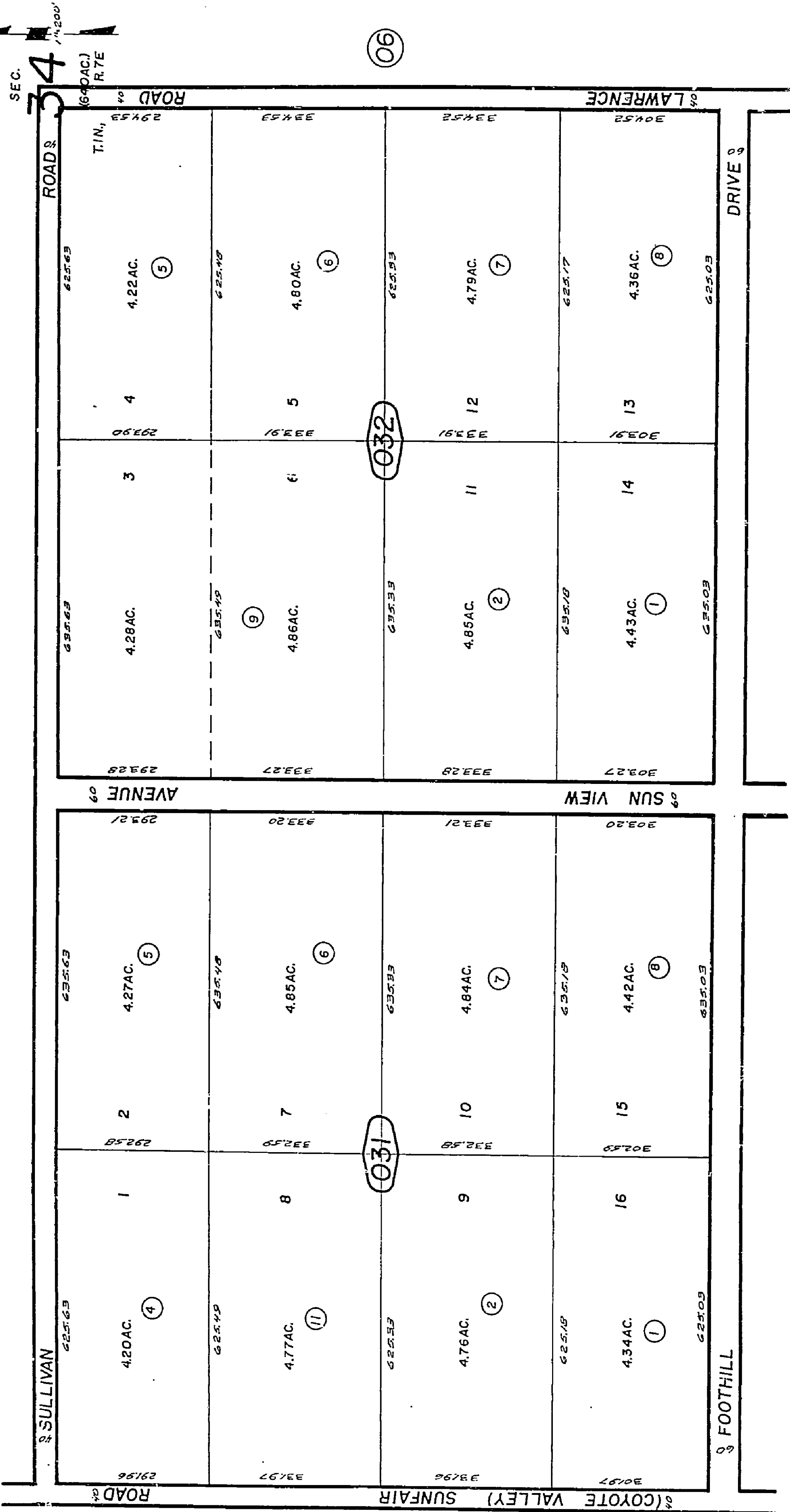
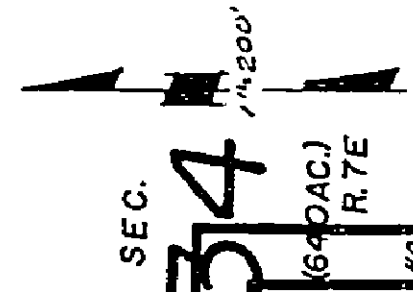


Morongo Unified
Tax Code Area
9404

607-03

THIS MAP SHOULD BE USED FOR REFERENCE PURPOSES ONLY. NO LIABILITY IS ASSUMED FOR THE ACCURACY OF THE DATA SHOWN. PARCELS MAY NOT COMPLY WITH LOCAL SUBDIVISION OR BUILDING ORDINANCES.

07



02

06

04

REVISED
1/30/88
2/24/95 CC

APR 11 1995

Assessors Map
Book 607, Page 03
San Bernardino County

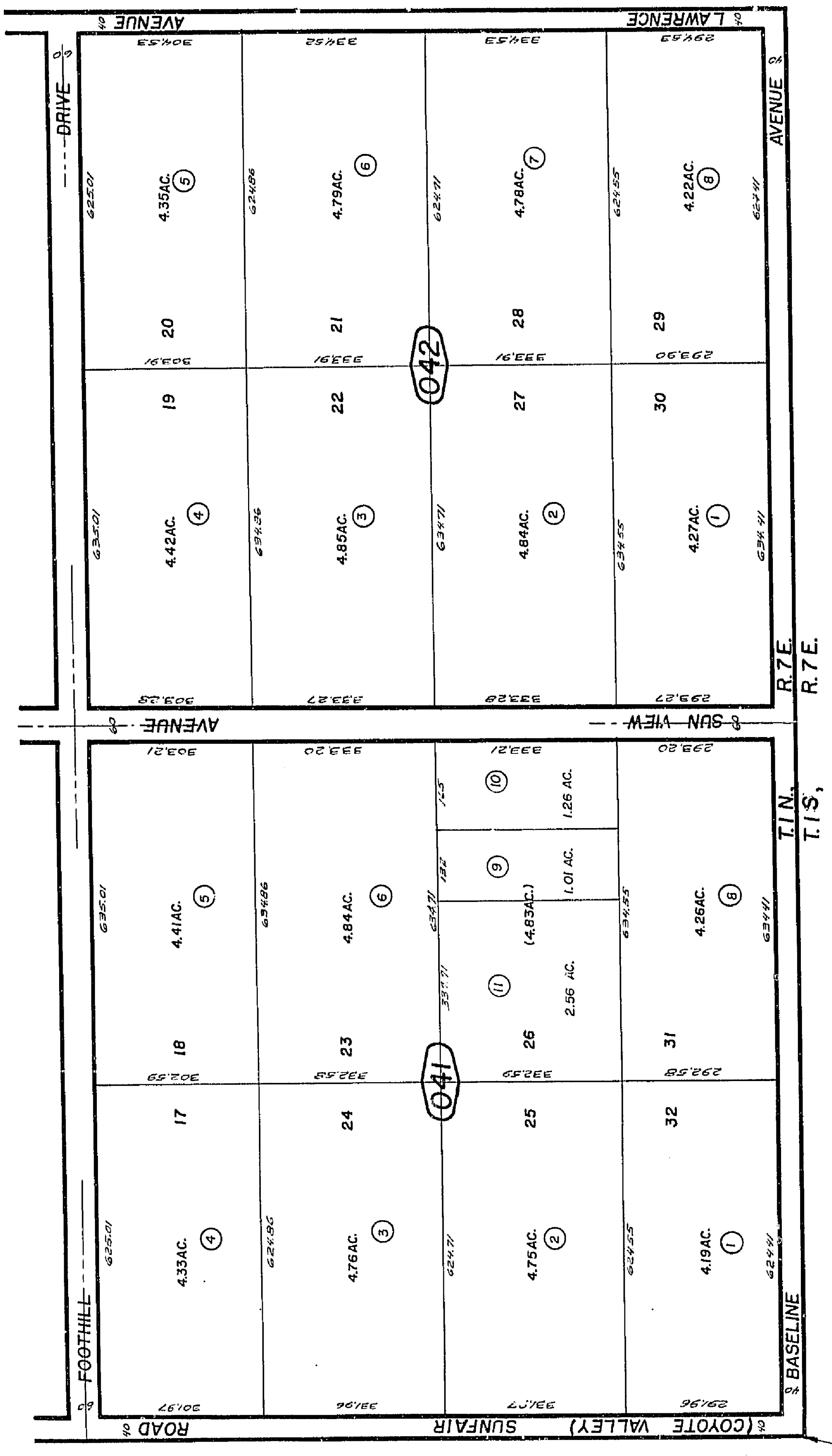
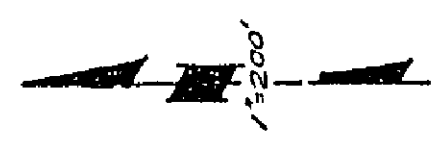
Note - Assessor's Blk. & Lot
Numbers Shown in Circles

Feb. 1960

THIS MAP SHOULD BE USED FOR REFERENCE PURPOSES ONLY. NO LIABILITY IS ASSUMED BY THE COUNTY OF SAN BERNARDINO, THE COUNTY OF MORONGO, THE COUNTY OF INYO, THE COUNTY OF CALIFORNIA, OR ANY OF THEIR AGENTS OR EMPLOYEES. THIS MAP MAY NOT COMPLY WITH LOCAL SUBDIVISION OR BUILDING ORDINANCES.



1853



S.W. COR. SEC. 34, T.1N., R.7E.

589
28

042

Assessors Map
Book 607, Page 04
San Bernardino County

Note-Assessor's Blk. & Lot
Numbers Shown in Circles

REVISED
1/30/65

Feb. 1960

607-05

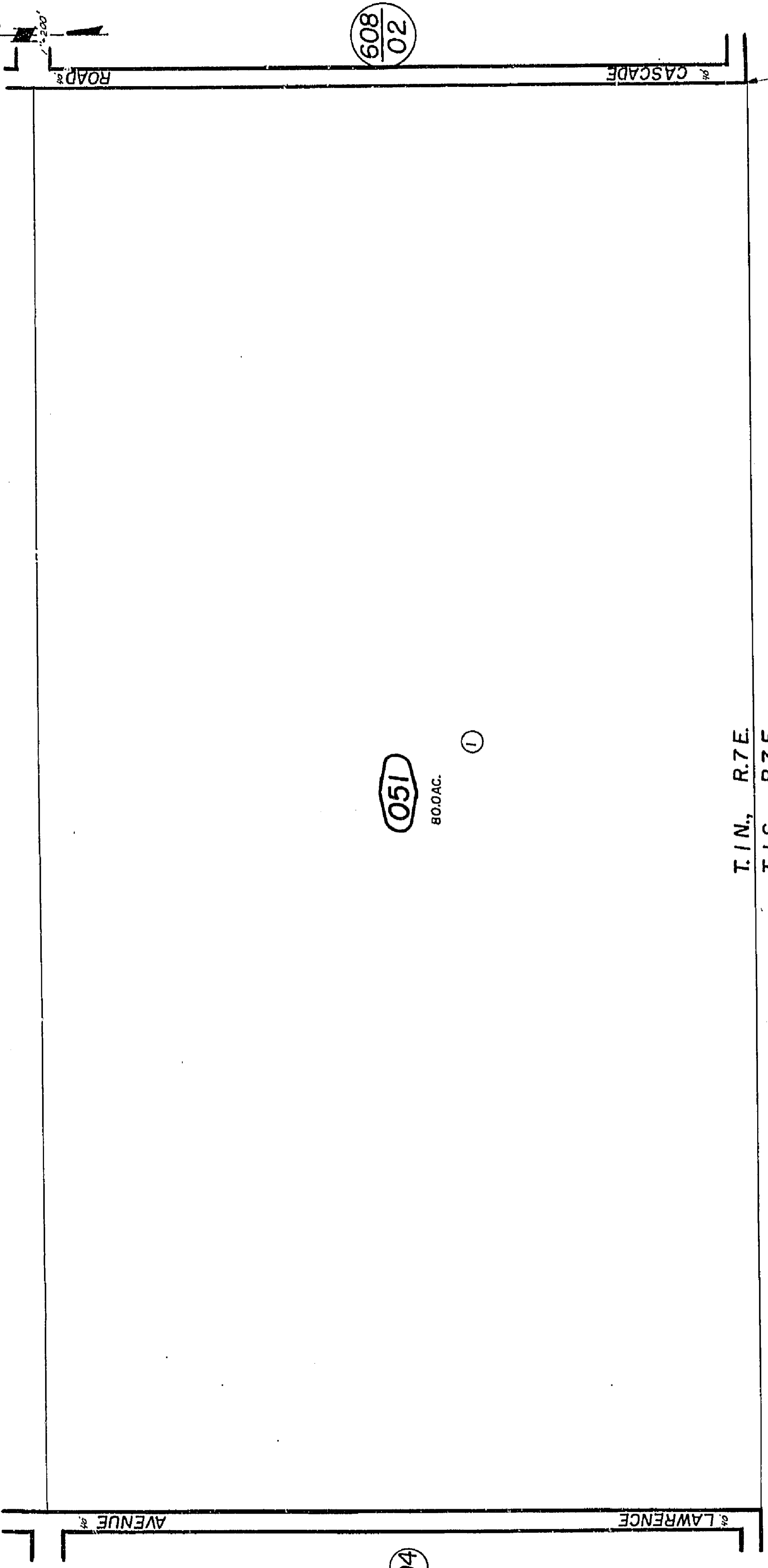
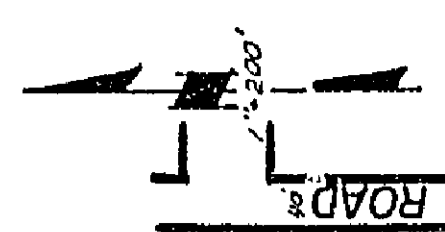
Morongo
Tax Code Area
9404

THIS MAP SHOULD BE USED FOR REFERENCE PURPOSES ONLY. NO LIABILITY
IS ASSUMED FOR THE ACCURACY OF THE DATA SHOWN. PARCELS MAY NOT
APPEAR WITH THE SAME DIMENSIONS OR PERCENTAGES OF FINANCES.



1853

90



608
02

150

80.0AC.

1

04

RD CASCAD

AVENUE

RD LAWRENCE

S.E. COR. SEC. 34

T. 1 N., R. 7 E.

T. 1 S., R. 7 E.

589
28

02

REVISED
1/28/60

Assessors Map
Book 607, Page 05
San Bernardino County

Note-Assessor's Blk. & Lot
Numbers Shown in Circles

Jan. 1960



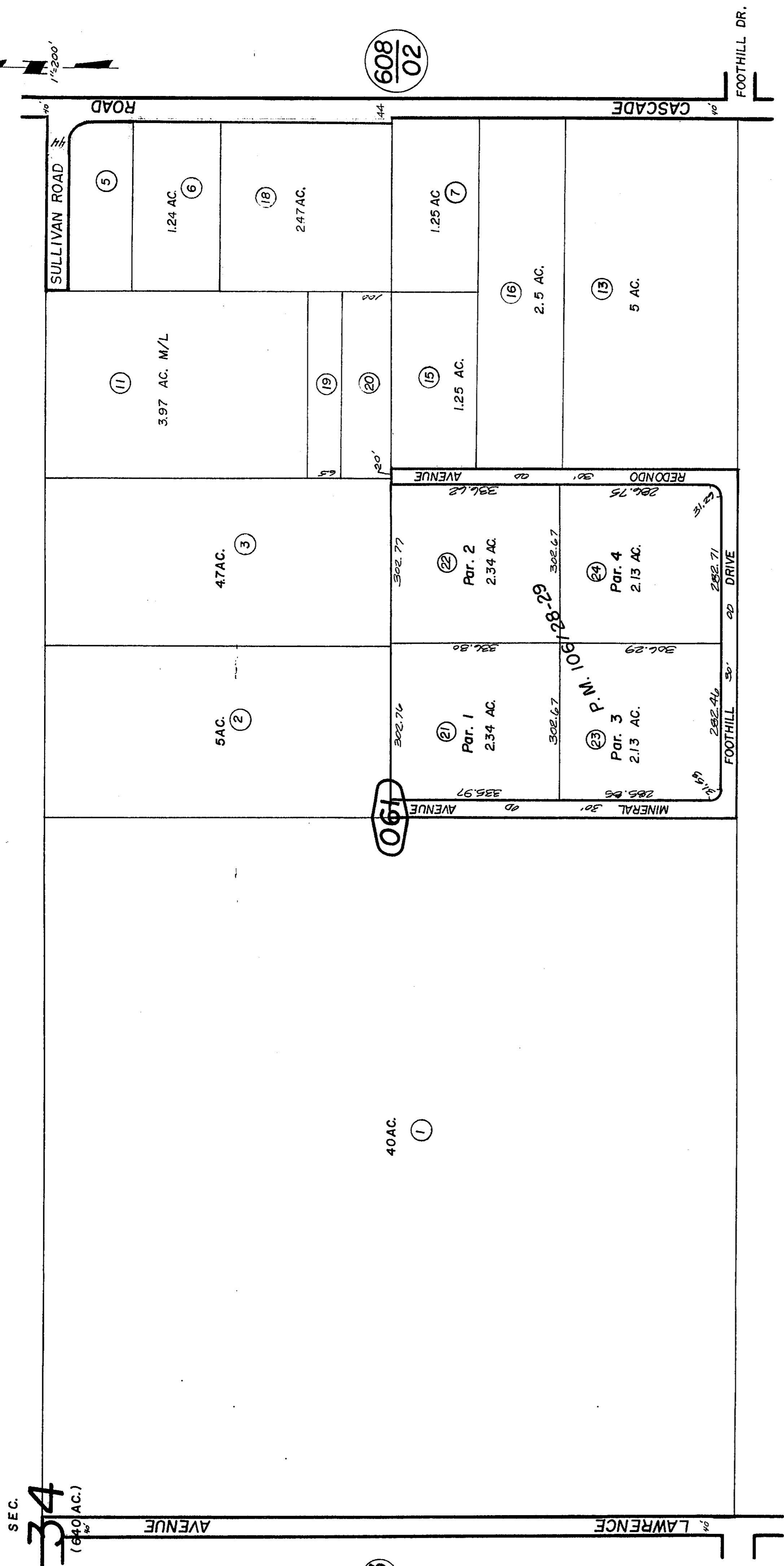
N.1/2,S.E.1/4,Sec.34,T.1N.,R.7E.,S.B.B. & M.

Morongo Unified Tax Code Area 94004

607-06

THIS MAP SHOULD BE USED FOR REFERENCE PURPOSES ONLY. NO LIABILITY IS ASSUMED FOR THE ACCURACY OF THE DATA SHOWN. PARCELS MAY NOT COMPLY WITH LOCAL SUBDIVISION OR BUILDING ORDINANCES.

SEC. 34 (640 AC.)



03

608/02

05

REVISED 8/1/86 5-3-00 KMP 8/21/00 AGS

Assessors Map Book 607, Page 06 San Bernardino County

SEP 06 2000

Parcel Map No. 9874, P.M. 106/28-29

Jan 1960

THIS MAP SHOULD BE USED FOR REFERENCE PURPOSES ONLY. NO LIABILITY
IS ASSUMED FOR THE ACCURACY OF THE DATA SHOWN. PARCELS MAY NOT
COMPLY WITH THE SUBDIVISION AND ZONING ORDINANCES.

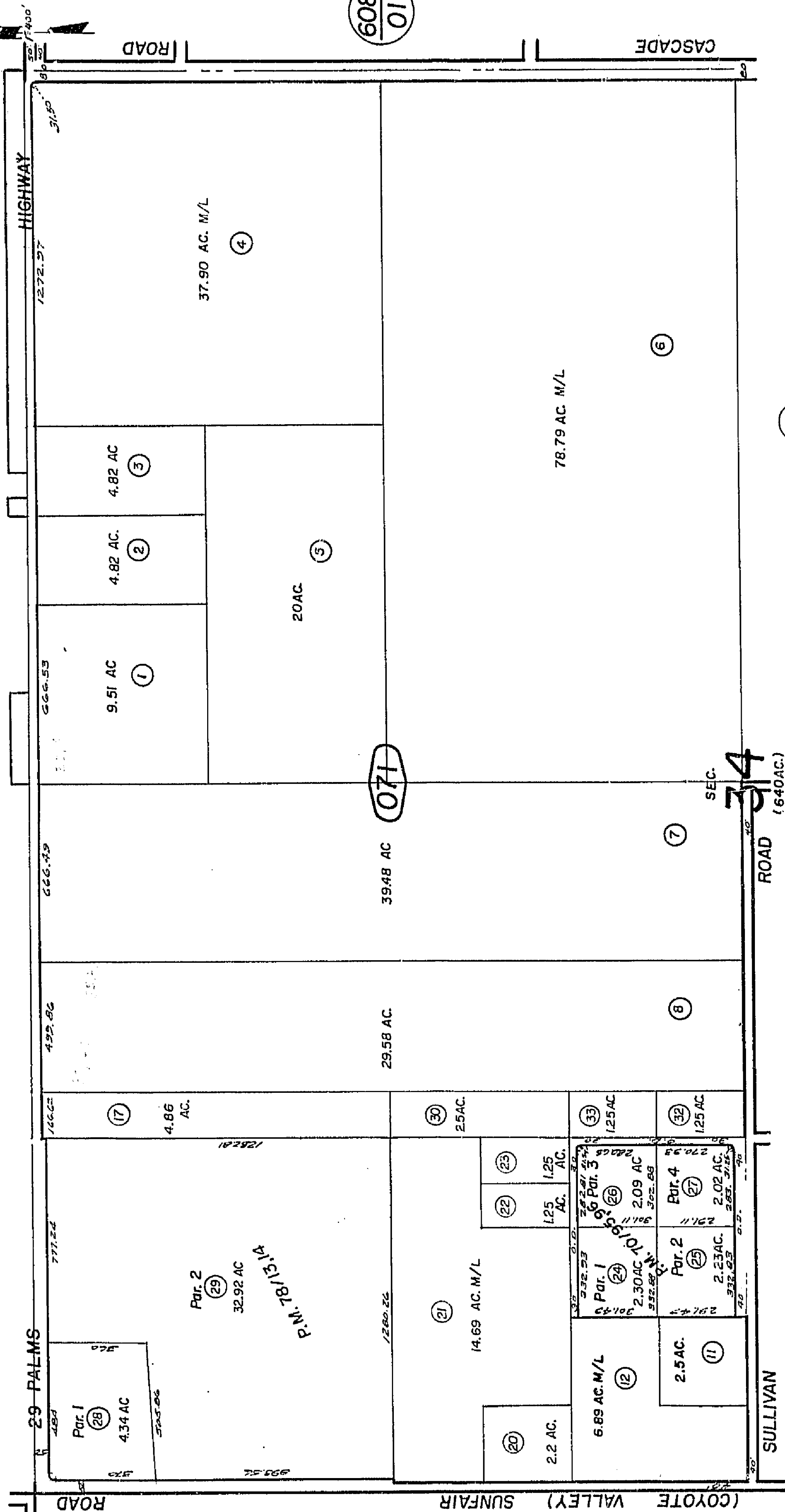


1853

16

15

11



REVISED	RM	RM	GH	GH	RR
8/31/89			3 12 81	7 31 81	2 15 82
3/2/90					12/15/82

Assessor's Map
Book 607, Page 07
San Bernardino County

Note- Assessor's Blk. & Lot
Numbers Shown in Circles

Parcel Map No. 7369, P.M. 78/13,14
Parcel Map No. 6825, P.M. 70/95,96

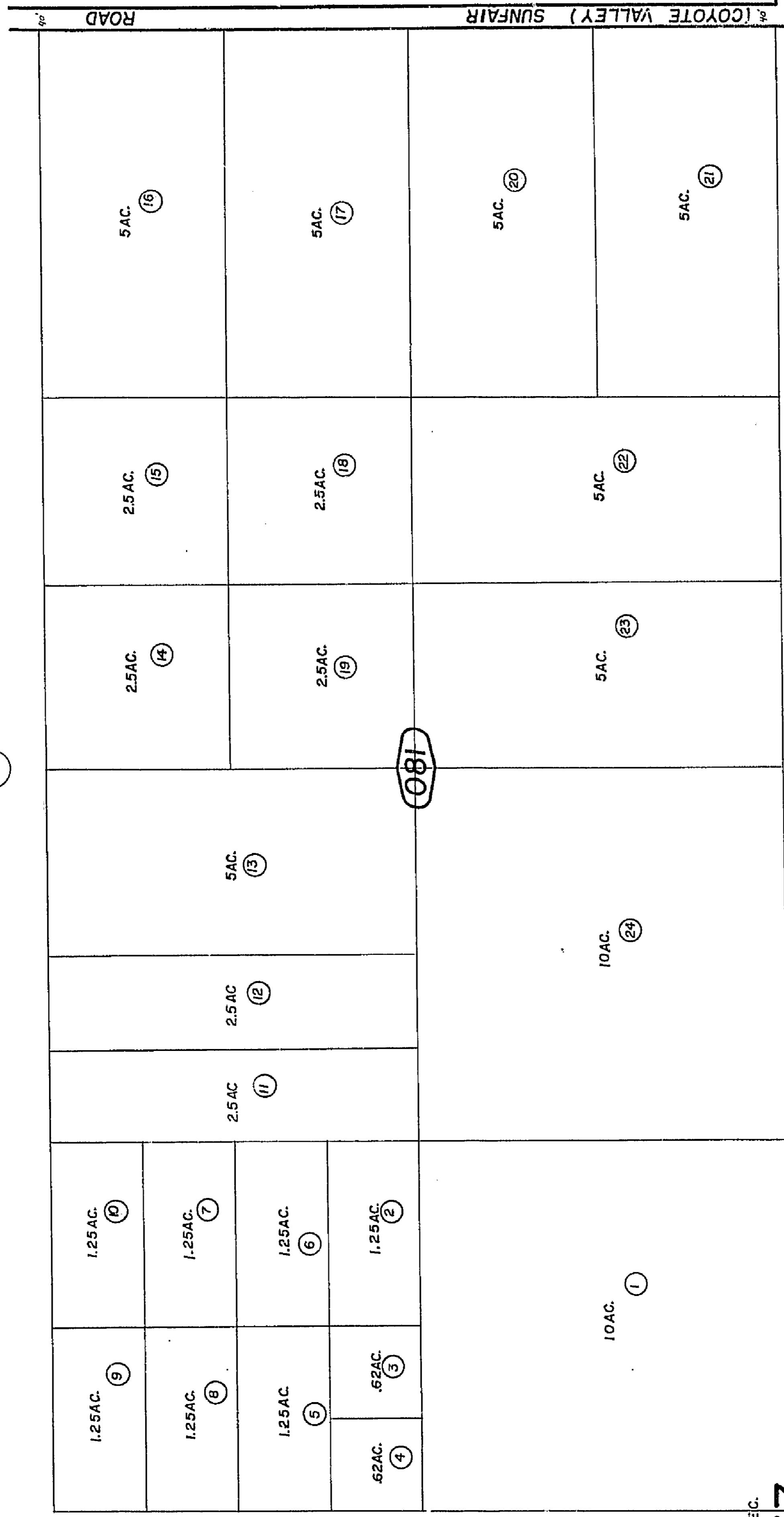
THIS MAP SHOULD BE USED FOR REFERENCE PURPOSES ONLY. NO LIABILITY
IS ASSUMED FOR THE ACCURACY OF THE DATA SHOWN. PARCELS MAY NOT
COMPLY WITH LOCAL SUPPLY OR BUILDING ORDINANCES / IS



1853



11



07

09

SEC.
33
(642.16AC.)

02

REVISED
1/30/58

Assessors Map
Book 607, Page 08
San Bernardino County

Note-Assessor's Blk. & Lot
Numbers Shown in Circles

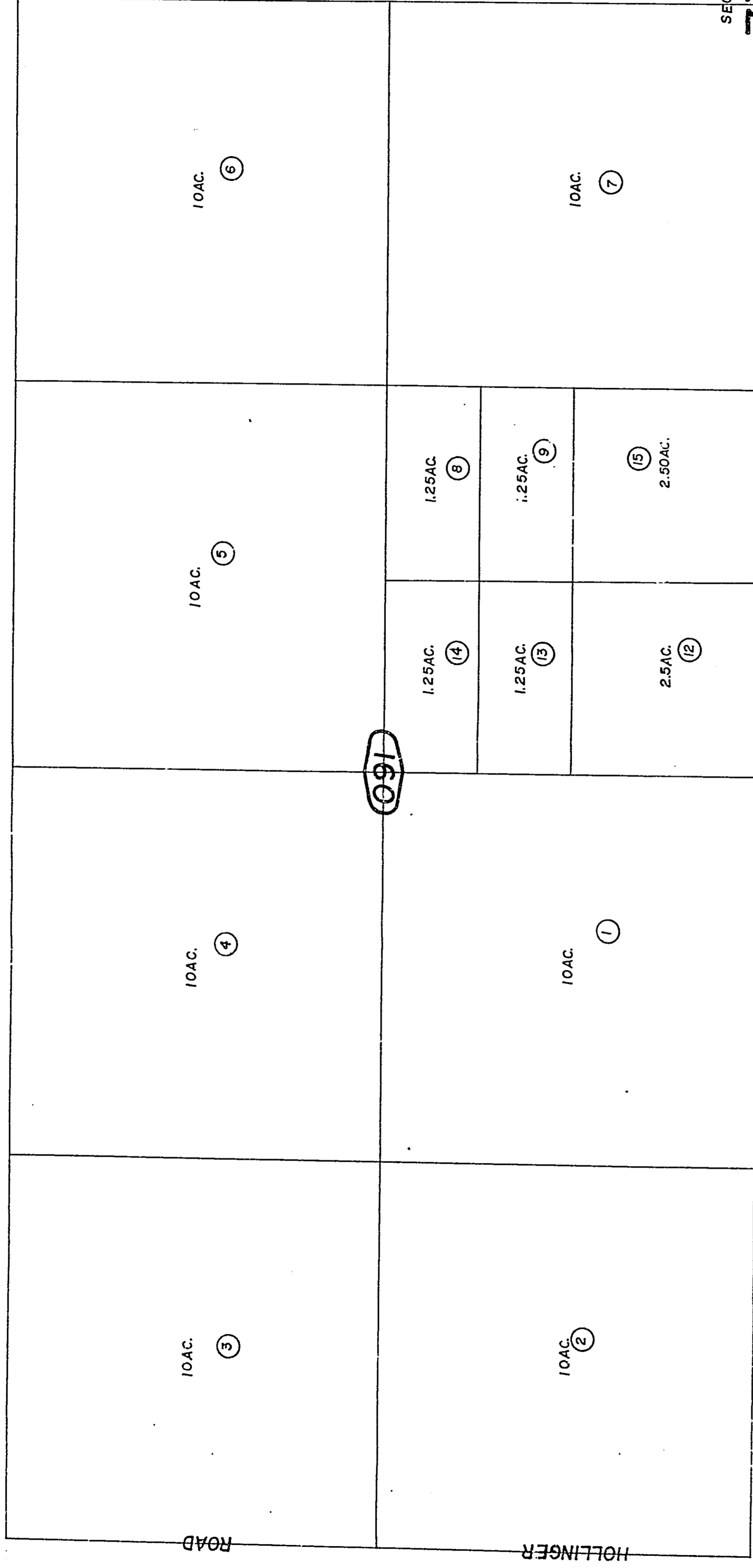



607-09

Morongo Unified
Tax Code Area
94004

THIS MAP SHOULD BE USED FOR REFERENCE PURPOSES ONLY. NO LIABILITY IS ASSUMED FOR THE ACCURACY OF THE DATA SHOWN. PARCELS MAY NOT BE SHOWN TO SCALE.

10



SEC. 33
(642.6AC.)

10

01

SEP 14 1998

REVISED
1/30/68
8/21/98 AGS

Assessors Map
Book 607, Page 09
San Bernardino County

Note-Assessor's Blk. & Lot
Numbers Shown in Circles

Jan 1960

604
T1

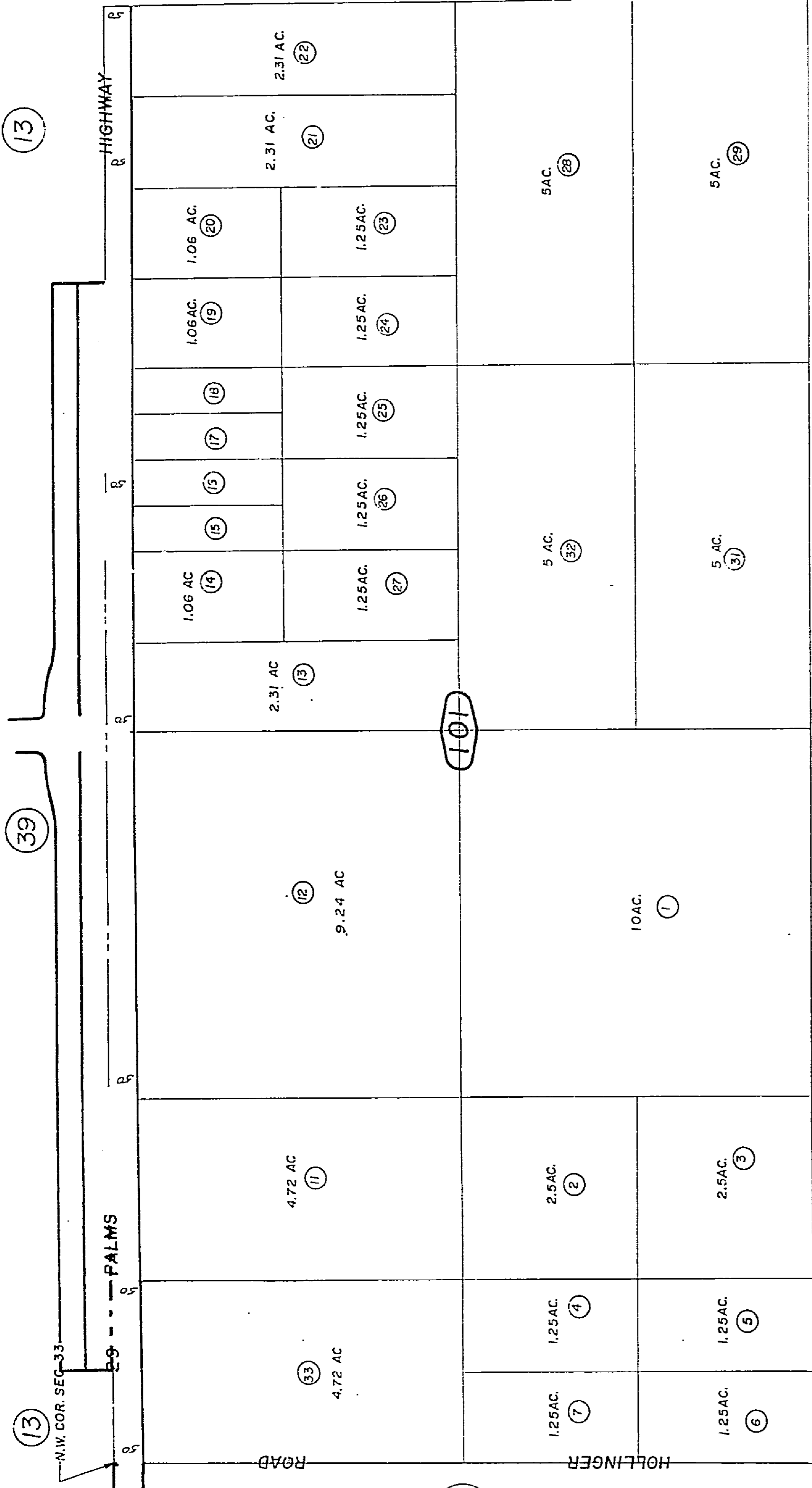
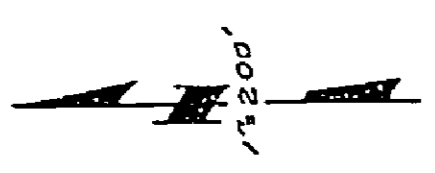
HOLLINGER ROAD

ROAD

THIS MAP SHOULD BE USED FOR REFERENCE PURPOSES ONLY. NO LIABILITY IS ASSUMED FOR THE ACCURACY OF THE DATA SHOWN. PARCELS MAY NOT COMPLY WITH LOCAL SUPPLY OF THE DATA SHOWN. PARCELS MAY NOT COMPLY WITH LOCAL SUPPLY OF THE DATA SHOWN. PARCELS MAY NOT COMPLY WITH LOCAL SUPPLY OF THE DATA SHOWN.

COMPLY WITH LOCAL SUPPLY OF THE DATA SHOWN. PARCELS MAY NOT COMPLY WITH LOCAL SUPPLY OF THE DATA SHOWN. PARCELS MAY NOT COMPLY WITH LOCAL SUPPLY OF THE DATA SHOWN.

607-10

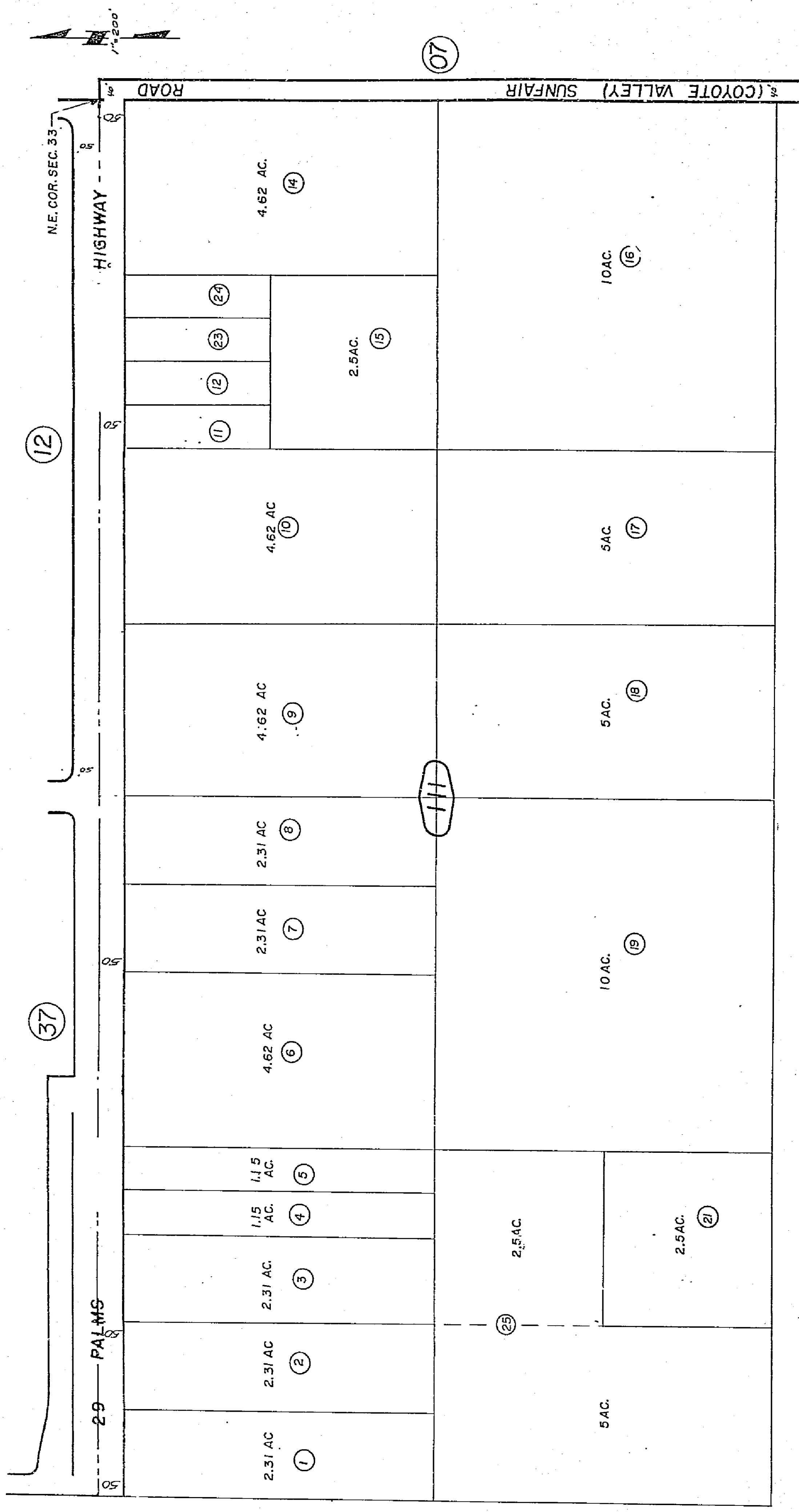


REVISED	10	12	81	GF
	12	16	81	GI
	1/24/96			RR
	2	25	81	GI
	4	17	81	GI
	4	24	81	GI

Assessors Map
Book 607, Page 10
San Bernardino County
FEB 0 8 1996

Note-Assessor's Blk. & Lot
Numbers Shown in Circles

THIS MAP SHOULD BE USED FOR REFERENCE PURPOSES ONLY. NO LIABILITY IS ASSUMED FOR THE ACCURACY OF THE DATA SHOWN. PARCELS MAY NOT COMPARE WITH LEGAL SURVEYS OR RECORDS.



REVISED
1/50/88
9 4 80
11 12 80
12 23 80
1 19 81
7 31 81
3/17/97 ASS



APR 07 1997

Assessors Map
Book 607, Page 11
San Bernardino County

Note - Assessor's Blk. & Lot
Numbers Shown in Circles

(80)

THIS MAP SHOULD BE USED FOR REFERENCE PURPOSES ONLY. NO LIABILITY IS ASSUMED FOR THE ACCURACY OF THE DATA SHOWN. PARCELS MAY NOT COMPLY WITH LOCAL SUBDIVISION OR ZONING ORDINANCES.



607-12

REVISED 1/29/60

S.E. COR. SEC. 28 T. 1N., R. 7E.

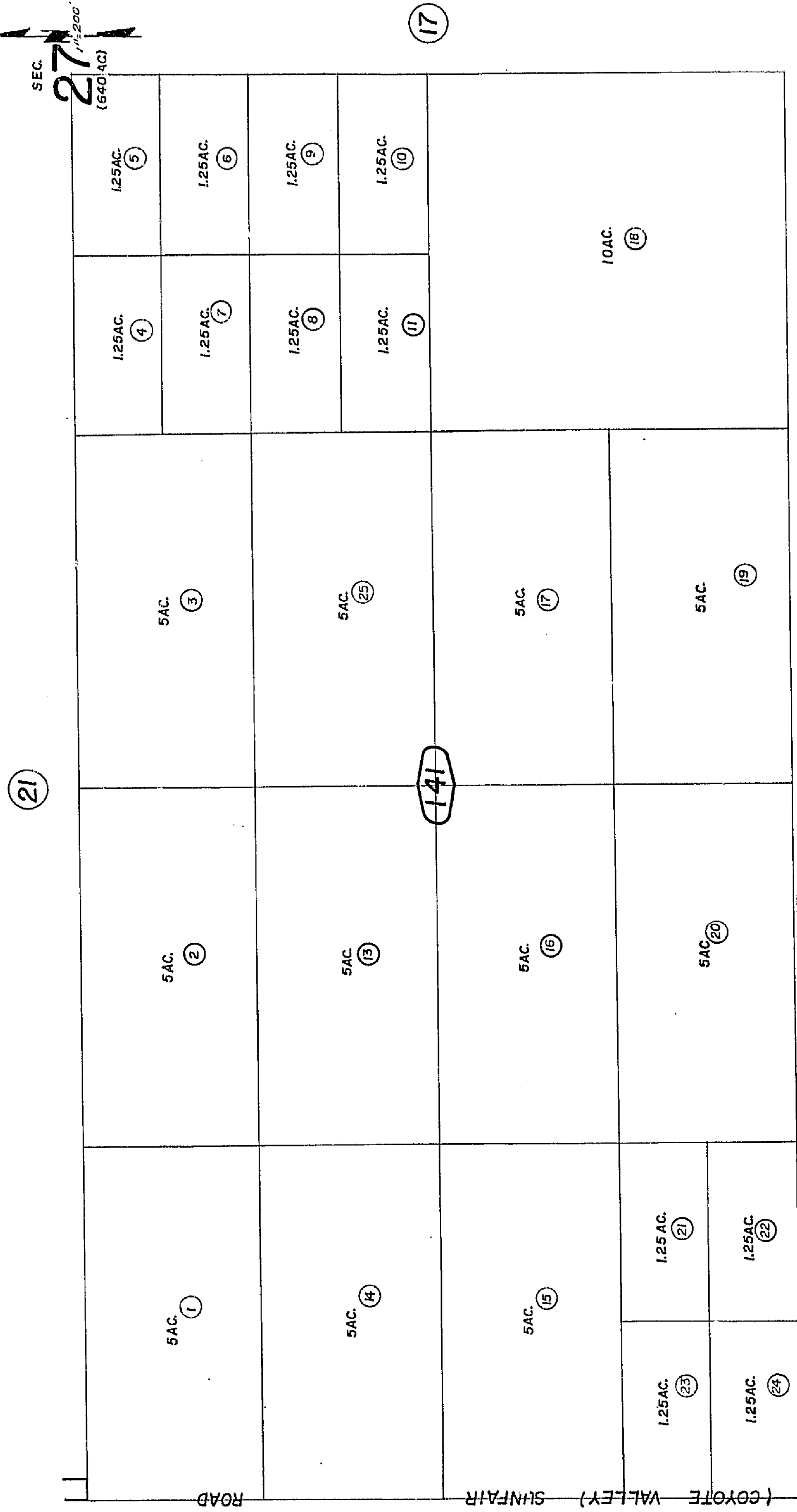
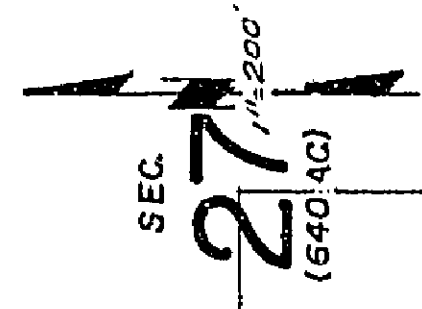
Assessor's Map Book 607, Page 12 San Bernardino County

Note-Assessor's Blk. & Lot Numbers Shown in Circles

THIS MAP SHOULD BE USED FOR REFERENCE PURPOSES ONLY. NO LIABILITY
 IS ASSUMED FOR THE ACCURACY OF THE DATA SHOWN. PARCELS MAY NOT
 COMPLY WITH THE CURRENT RECORDS.



1853



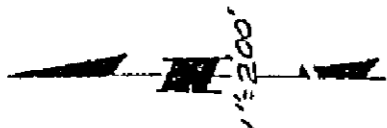
REVISED
 1/30/25
 4 20 78 GH
 1 11 80 GH

Assessors Map
 Book 607, Page 14
 San Bernardino County

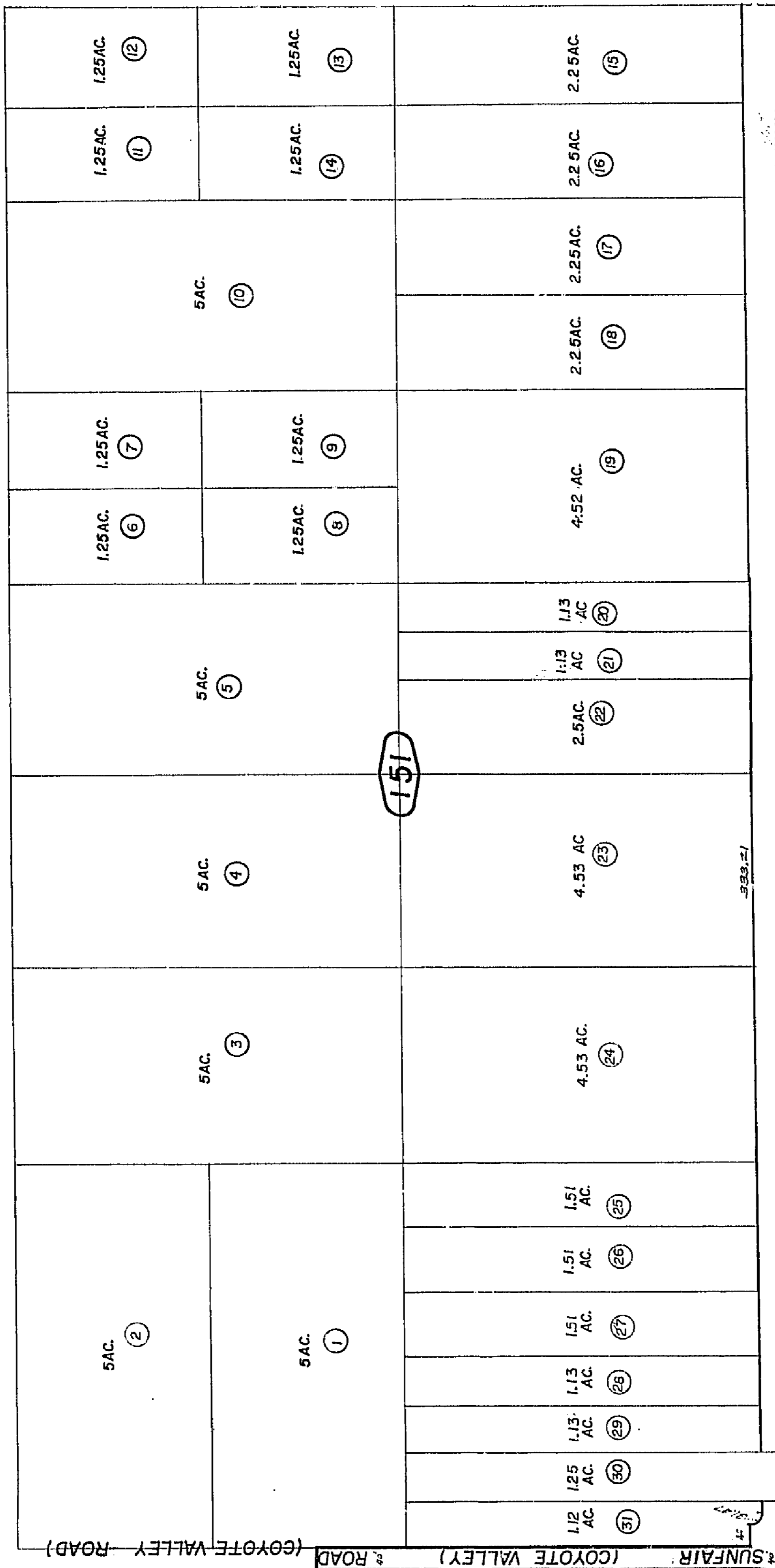
Note—Assessor's Blk. & Lot
 Numbers Shown in Circles

Feb. 1960

THIS MAP SHOULD BE USED FOR REFERENCE PURPOSES ONLY. NO LIABILITY IS ASSUMED FOR THE ACCURACY OF THE DATA SHOWN. PARCELS MAY NOT COMPLY WITH THE CALIFORNIA REVENUE AND TAX LAWS.



14



16

17

REVISED	10	12	81	GH
	12	13	81	GH
	11	18	80	GH
	1	28	81	GH
	2	25	81	GH
	3	12	81	GH
	7	31	81	GH

Assessors Map Book 607, Page 15 San Bernardino County

Note-Assessor's Blk. & Lot Numbers Shown in Circles

HIGHWAY

PALMS

29

SUNFAIR

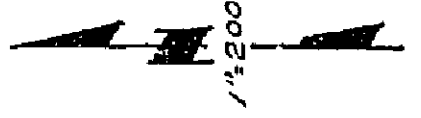
S.W. COR. SEC. 27



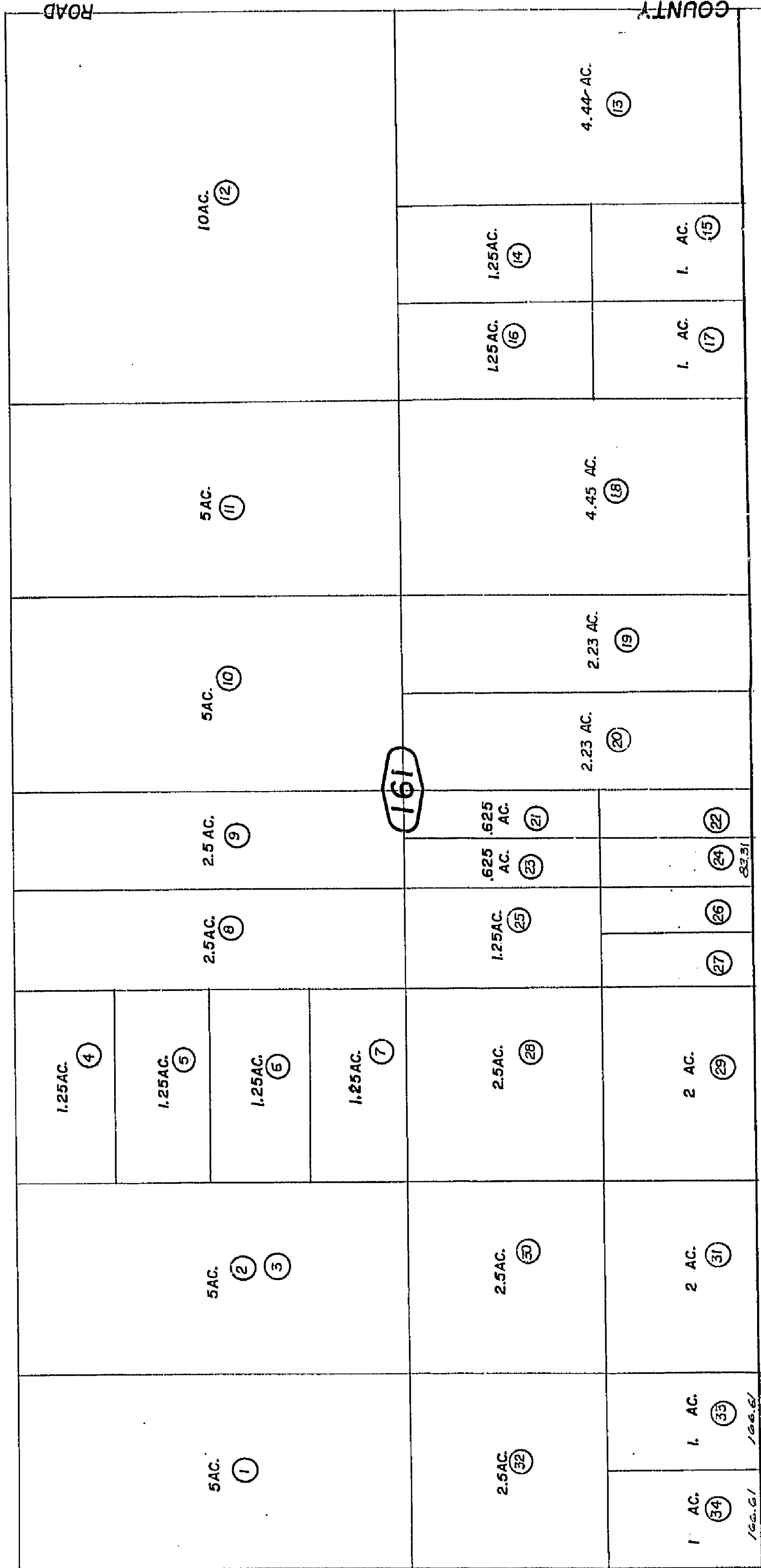
THIS MAP SHOULD BE USED FOR REFERENCE PURPOSES ONLY. NO LIABILITY IS ASSUMED FOR THE ACCURACY OF THE DATA SHOWN. PARCELS MAY NOT COMPLY WITH BOB'S SURVEYING OR BOB'S SURVEYING'S STANDARDS.

Morongo Unified
Tax Rate Area
94004

607-16



(17)



608
16

(15)

(10)

REVISED 1/25/88

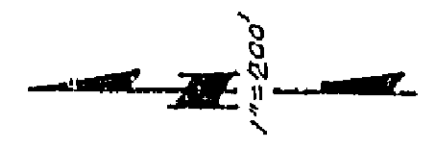
1	19	81	GH
2	25	81	GH
3	12	81	GH
7	31	81	GH
10	12	81	GH

Assessors Map
Book 607, Page 16
San Bernardino County

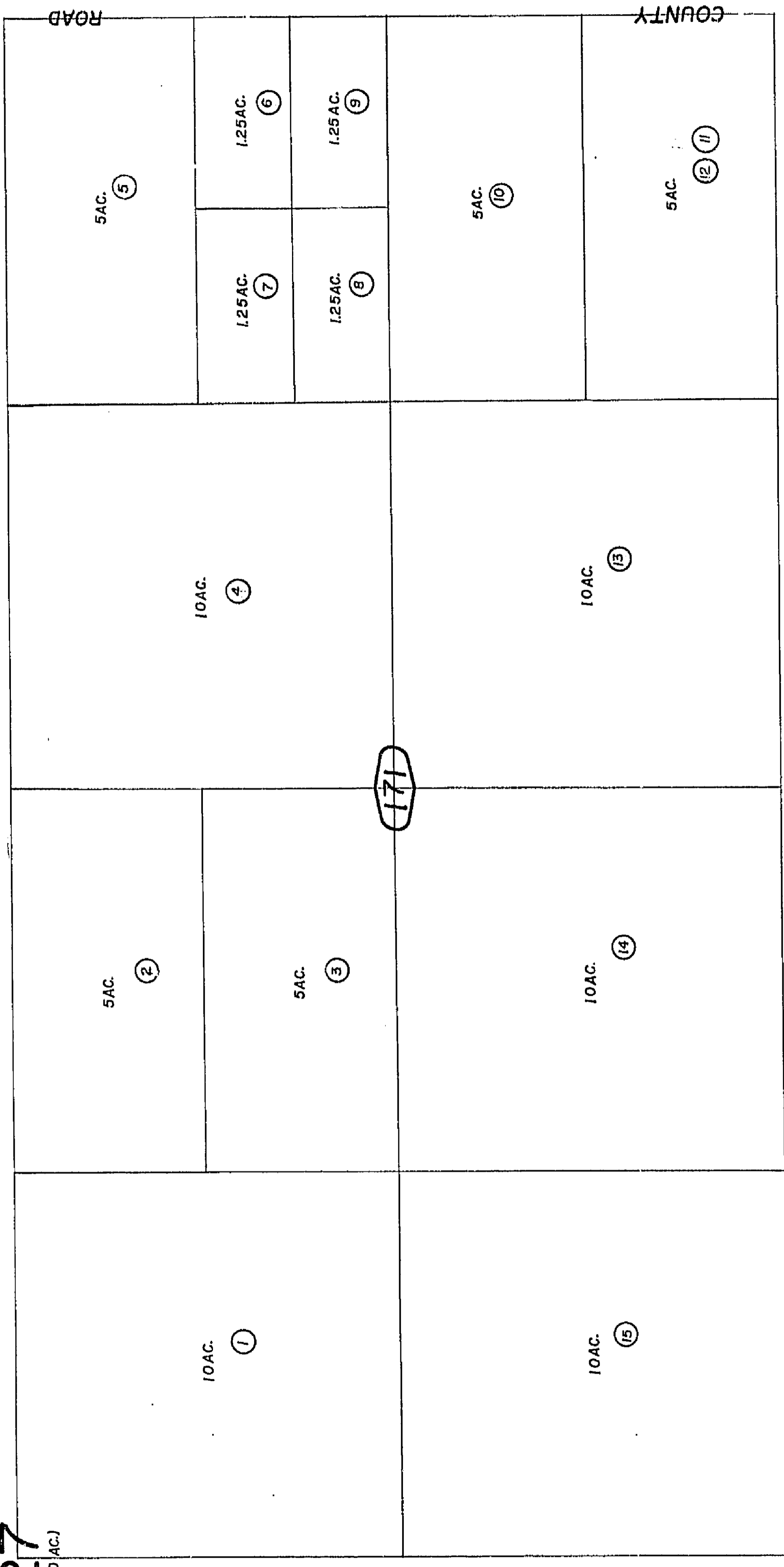
Note-Assessor's Blk. & Lot
Numbers Shown in Circles

Feb. 1960

THIS MAP SHOULD BE USED FOR REFERENCE PURPOSES ONLY. NO LIABILITY
IS ASSUMED FOR THE ACCURACY OF THE DATA SHOWN. PARCELS MAY NOT
COMPLY WITH CURRENT RECORDING REQUIREMENTS.



SEC. 27
(640 AC.)



608
16

18

171

14

16

608

REVISED
1960

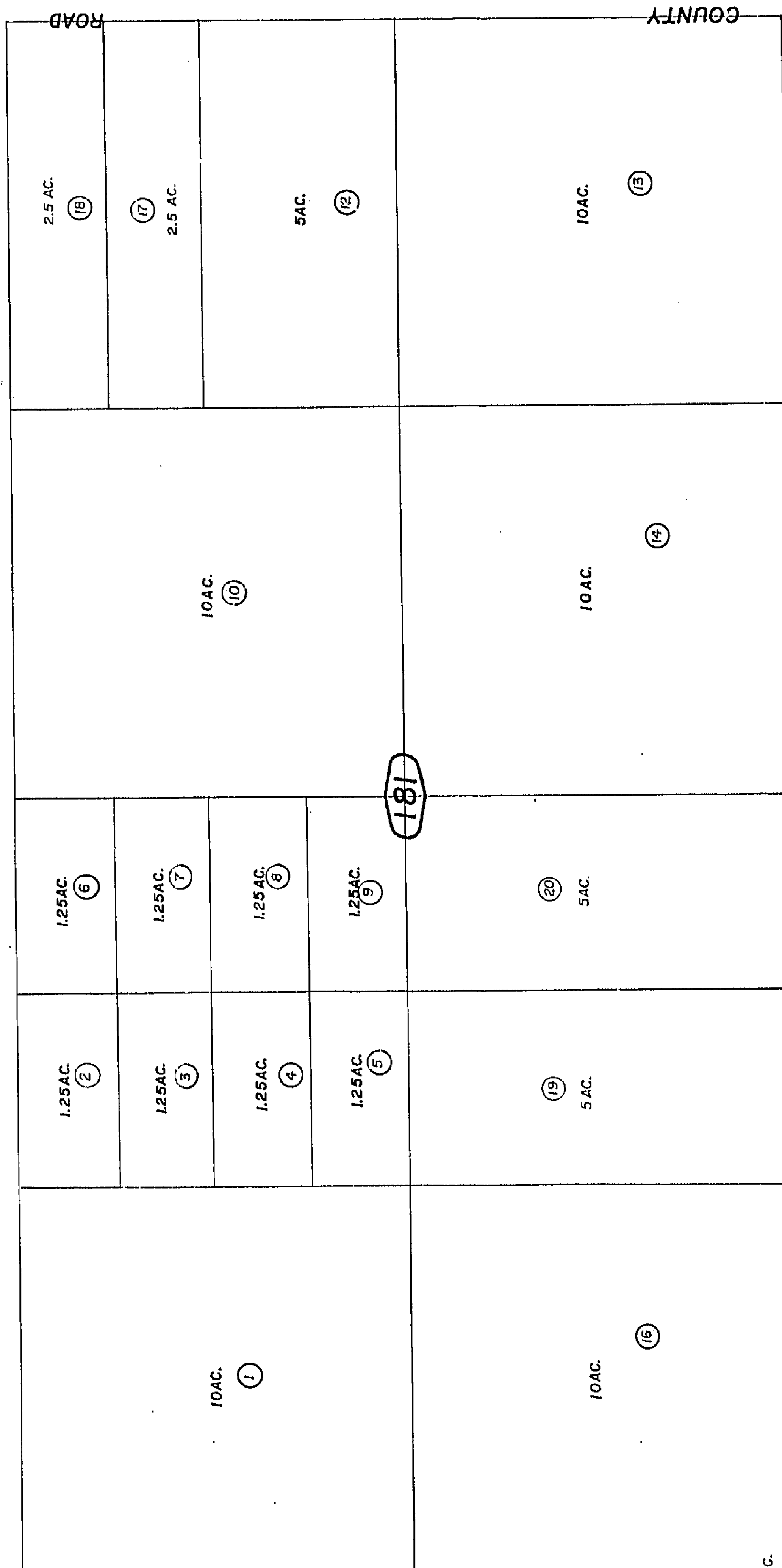
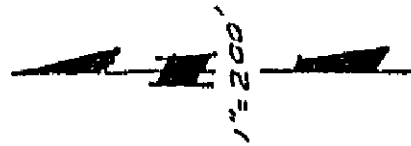

Assessors Map
Book 607, Page 17
San Bernardino County

Note-Assessor's Blk. & Lot
Numbers Shown in Circles

607-18

Morongo Unified
Tax Code Area
9404

THIS MAP SHOULD BE USED FOR REFERENCE PURPOSES ONLY. NO LIABILITY
IS ASSUMED FOR THE ACCURACY OF THE DATA SHOWN. PARCELS MAY NOT
COMPLY WITH LOCAL ORDINANCES.



608
21

SEC. 27
(640AC.)

REVISED
6/18/69 M.H.
3/22/72 BLB

Assessors Map
Book 607, Page 18
San Bernardino County

Note-Assessor's Blk. & Lot
Numbers Shown in Circles

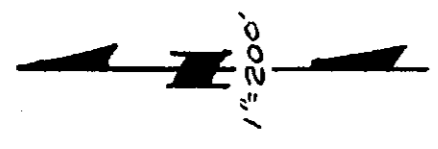
Feb. 1960



THIS MAP SHOULD BE USED FOR REFERENCE PURPOSES ONLY. NO LIABILITY IS ASSUMED FOR ERRORS OR OMISSIONS. THE DATA SHOWN HEREIN MAY NOT COMPLY WITH LOCAL SUBDIVISION OR BUILDING ORDINANCES.

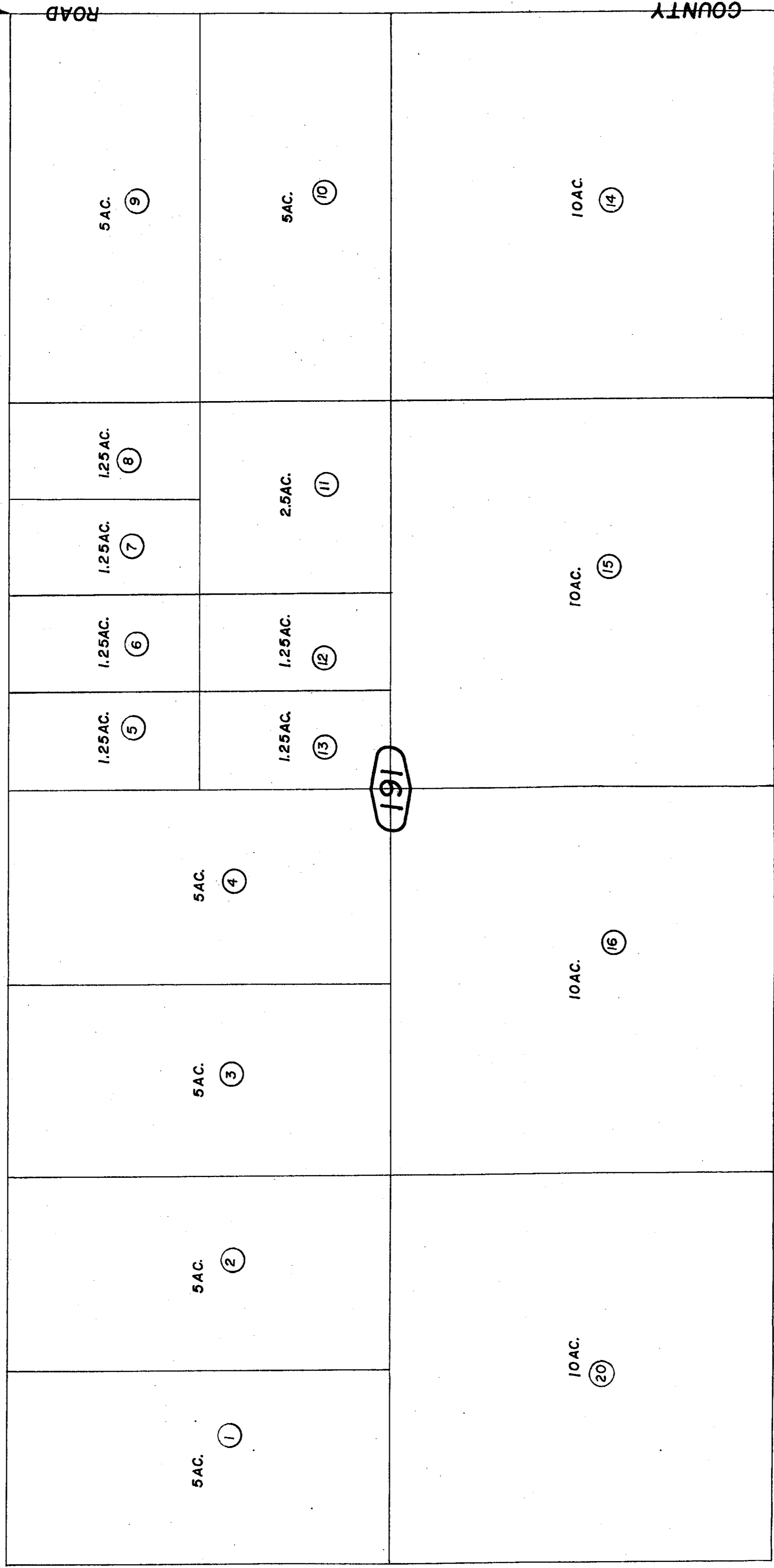
Morongo Unified
Tax Code Area
94004

61-19



(24)

N.E. COR. SEC. 27



(20)

(608/21)

(18)

APR 05 2002

REVISED
1/30/65
3/10/83 RR
3/20/02 LH

Assessors Map
Book 607, Page 19
San Bernardino County

Note - Assessor's Blk. & Lot
Numbers Shown in Circles

Feb 1960

REVISED
1/30/95
2/23/95 CC
3/2/95 CC

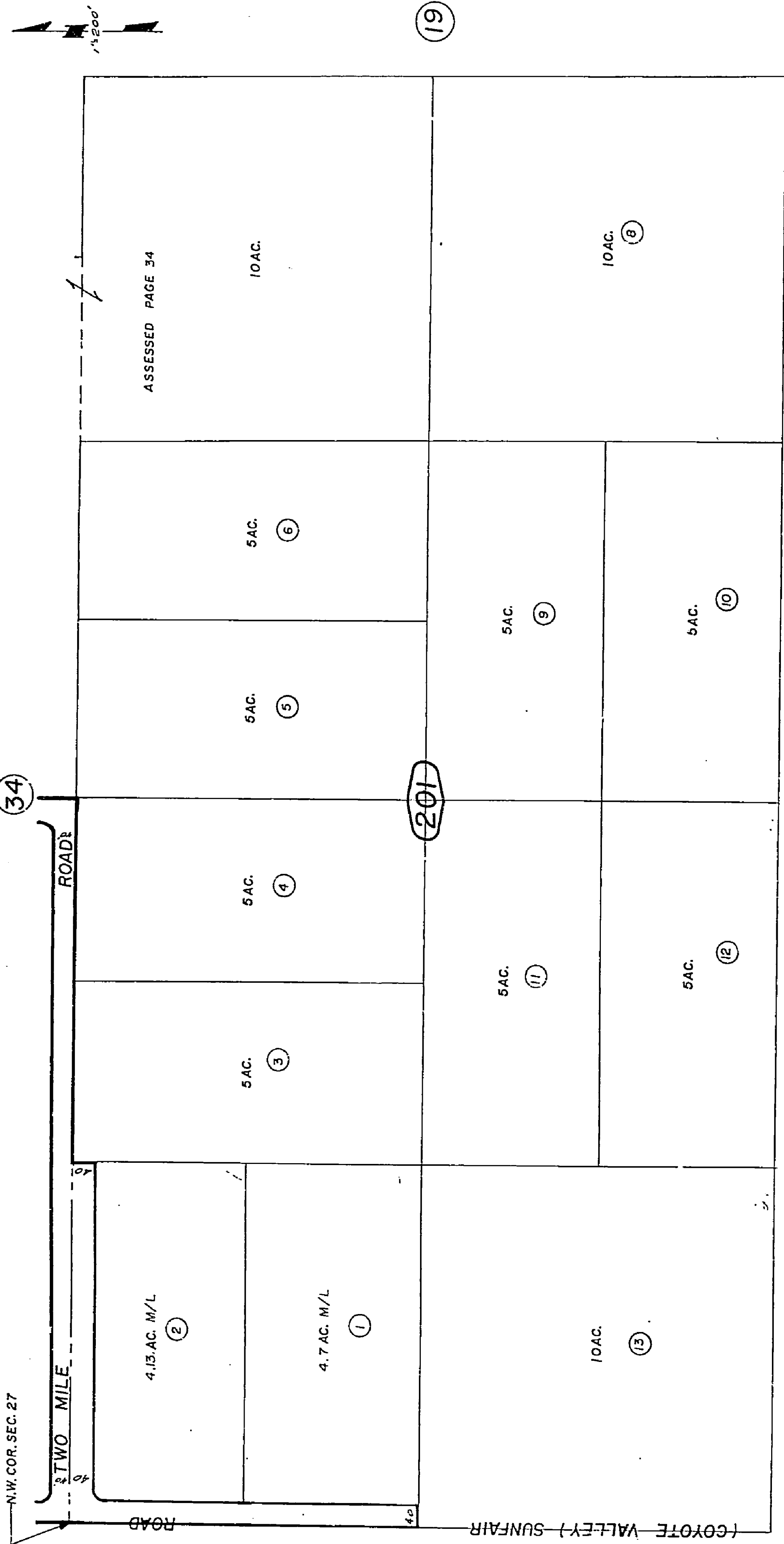
Assessors Map
Book 607, Page 20
San Bernardino County

Note - Assessor's Blk. & Lot
Numbers Shown in Circles

APR 11 1995

Feb. 1960

THIS MAP SHOULD BE USED FOR REFERENCE PURPOSES ONLY. NO LIABILITY IS ASSUMED FOR THE ACCURACY OF THE DATA SHOWN. PARCELS MAY NOT COMPLY WITH LOCAL SUBDIVISION OR BUILDING ORDINANCES.



21

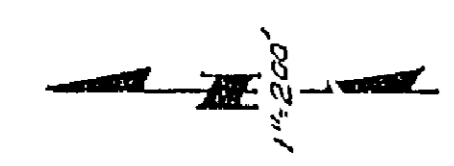
22

20

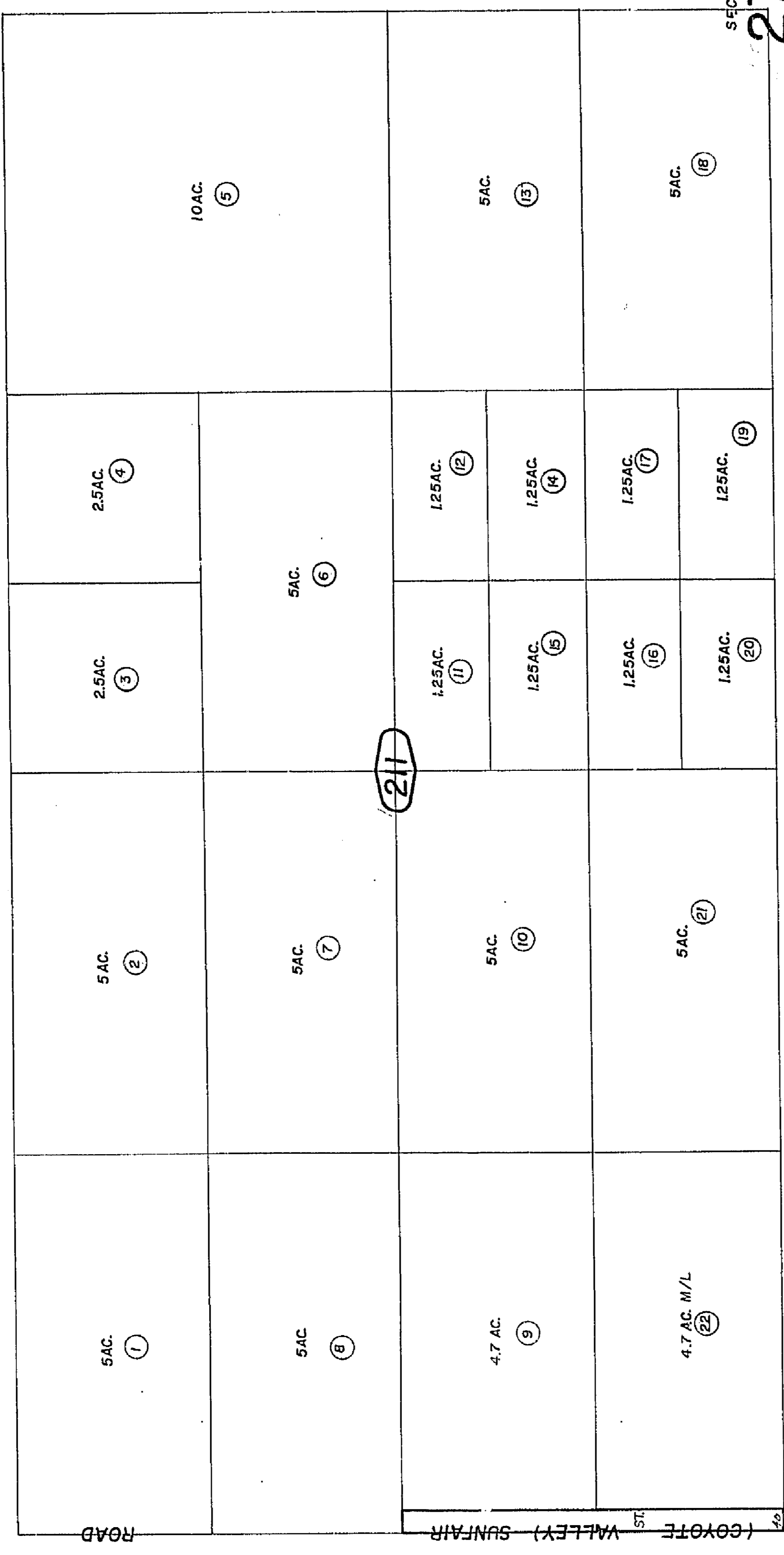
21

19

THIS MAP SHOULD BE USED FOR REFERENCE PURPOSES ONLY. NO LIABILITY IS ASSUMED FOR THE ACCURACY OF THE DATA SHOWN. PARCELS MAY NOT COMPLY WITH THE 1975 REVENUE AND TRANSFER TAX ACT.



(20)



(18)

(21)

(22)

S.E.C. 27
(540 AC.)

(14)

1966

REVISED
7 12 72 GH

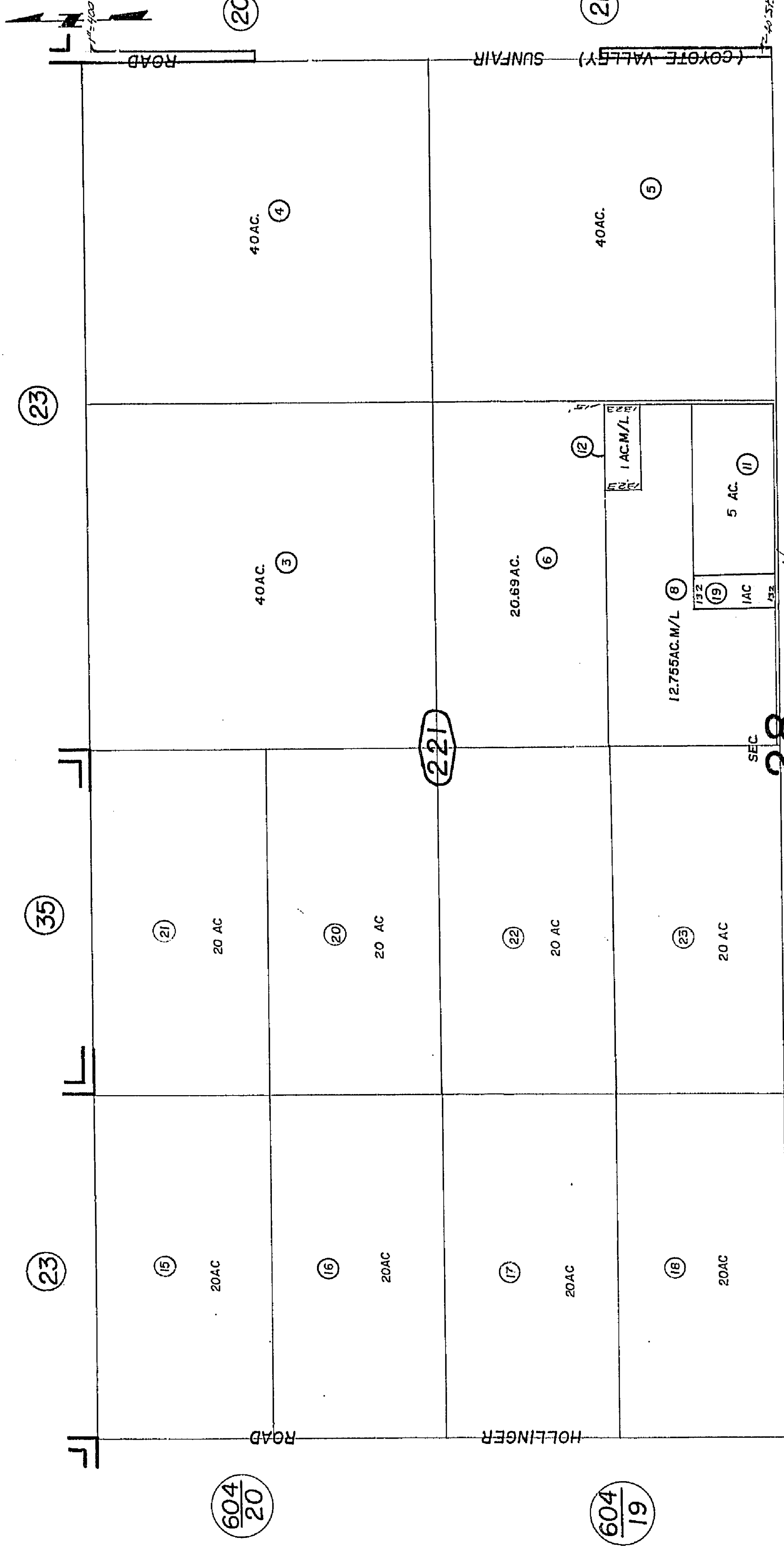
Assessors Map
Book 607, Page 21
San Bernardino County

Note - Assessors Blk. & Lot
Numbers Shown in Circles

THIS MAP SHOULD BE USED FOR REFERENCE PURPOSES ONLY. NO LIABILITY
IS ASSUMED FOR THE ACCURACY OF THE DATA SHOWN. PARCELS MAY NOT
COMPLY WITH THE CURRENT RECORDS OF THE COUNTY RECORDS DEPARTMENT.



1853

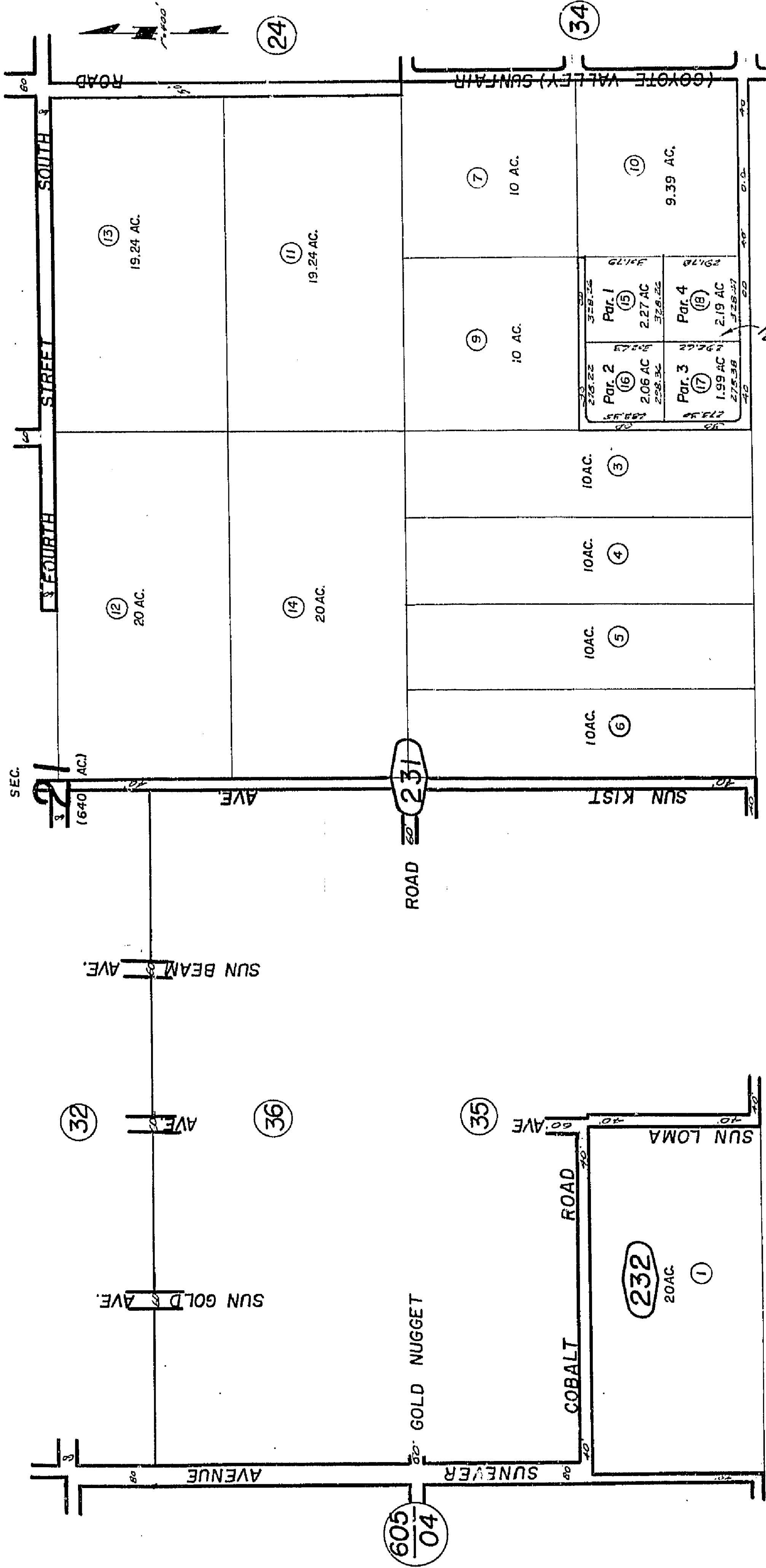


REVISED
 1/50/29
 2/22/72 RMB
 7/12/72 GH
 7/12/73 RR

Assessors Map
 Book 607, Page 22
 San Bernardino County

Note-Assessor's Blk & Lot
 Numbers Shown in Circles

THIS MAP SHOULD BE USED FOR REFERENCE PURPOSES ONLY. NO LIABILITY
IS ASSUMED FOR THE ACCURACY OF THE DATA SHOWN. PARCELS MAY NOT
COMPLY WITH CURRENT STANDARDS.



REVISED	
1/30/28	
3/22/72	BLB
12/6/72	RR
4 15 82	GH
5/20/82	RR

Assessors Map
Book 607, Page 23
San Bernardino County

Note-Assessor's Blk. & Lot
Numbers Shown in Circles

Parcel Map No. 7331, P.M. 72/40, 41

Apr. 1960

22

P.M. 72/40, 41

605
04

31

24

34

21
1640 AC.

231

232
20AC

1

32

36

35

13
19.24 AC.

11
19.24 AC.

7
10 AC.

10
9.39 AC.

12
20 AC.

14
20 AC.

9
10 AC.

273.22	273.22	328.24	328.24
55' 00"	55' 00"	57' 00"	57' 00"
Par. 2	Par. 16	Par. 15	Par. 1
2.06 AC	2.06 AC	2.27 AC	2.27 AC
228.34	228.34	328.24	328.24
273.22	273.22	328.24	328.24
55' 00"	55' 00"	57' 00"	57' 00"
Par. 3	Par. 17	Par. 18	Par. 4
1.99 AC	1.99 AC	2.19 AC	2.19 AC
273.22	273.22	328.24	328.24
55' 00"	55' 00"	57' 00"	57' 00"

3

4

5

6

AVENUE

SUN GOLD AVE.

AVENUE

SUN BEAM AVE.

AVE.

SUN KIST

COBALT

ROAD

GOLD NUGGET

FOURTH

STREET

SOUTH

ROAD

(GOYOTE VALLEY) SUNFAIR

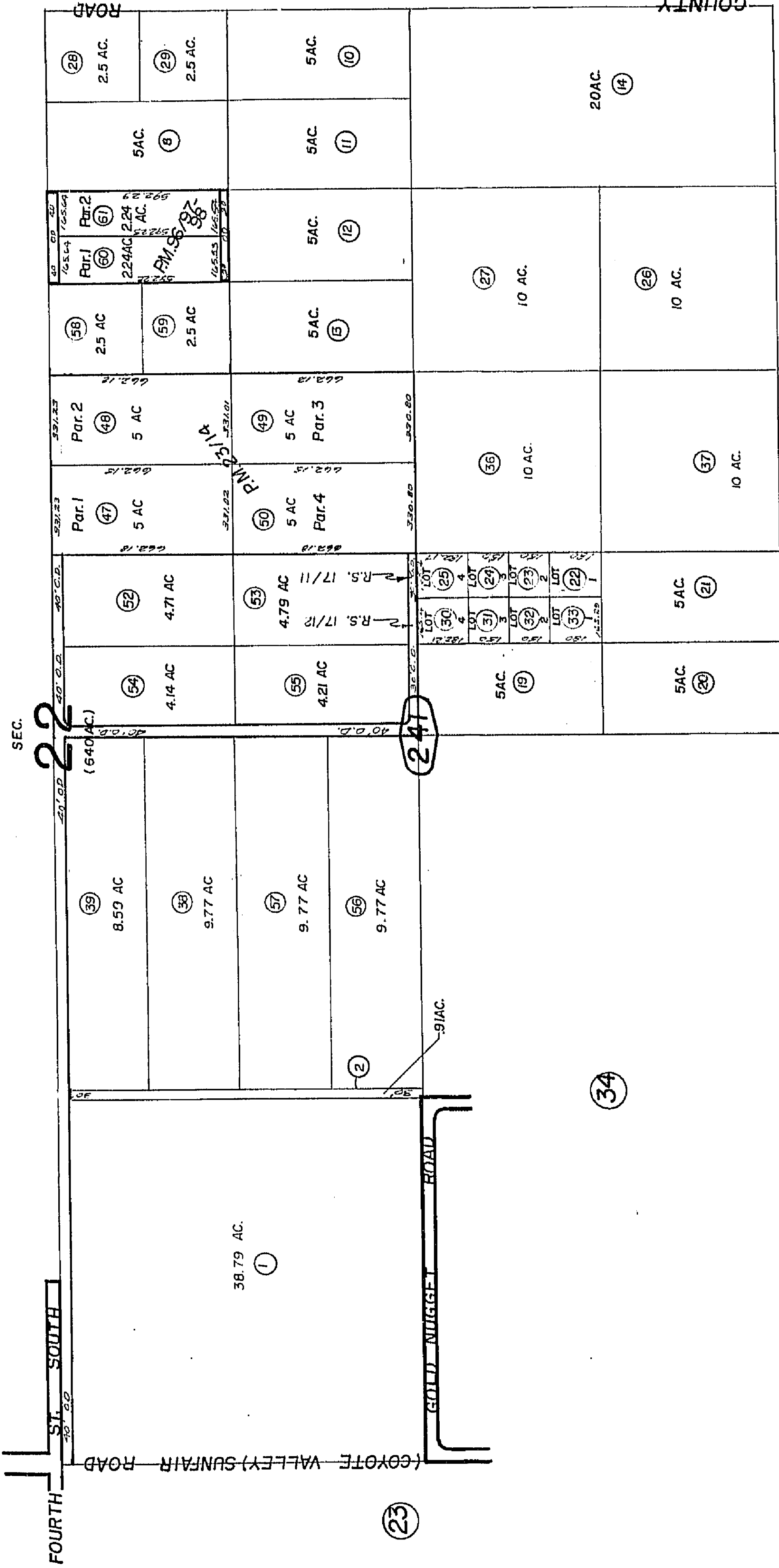


THIS MAP SHOULD BE USED FOR REFERENCE PURPOSES ONLY. NO LIABILITY IS ASSUMED FOR THE ACCURACY OF THE DATA SHOWN. PARCELS MAY NOT COMPLY WITH LEGAL SURVEYING STANDARDS OR ORDINANCES.

Morongo Unified Tax Rate Area 94004

607-24

1853



Parcel Map No. 8679, P.M. 96/97-98
 Parcel Map No. 2666, P.M. 23/14
 R.S. 17/11
 R.S. 17/12

Assessors Map Book 607, Page 24 San Bernardino County

REVISED	GH	NP
4 7 78	GH	NP
11 29 78	GH	NP
4 3 79	GH	NP
2 25 81	GH	NP
3/10/83	RR	NP
9/16/85	RR	NP



Por. N. 1/2, Sec. 22, T. 1 N., R. 7 E., S. B. B. & M.

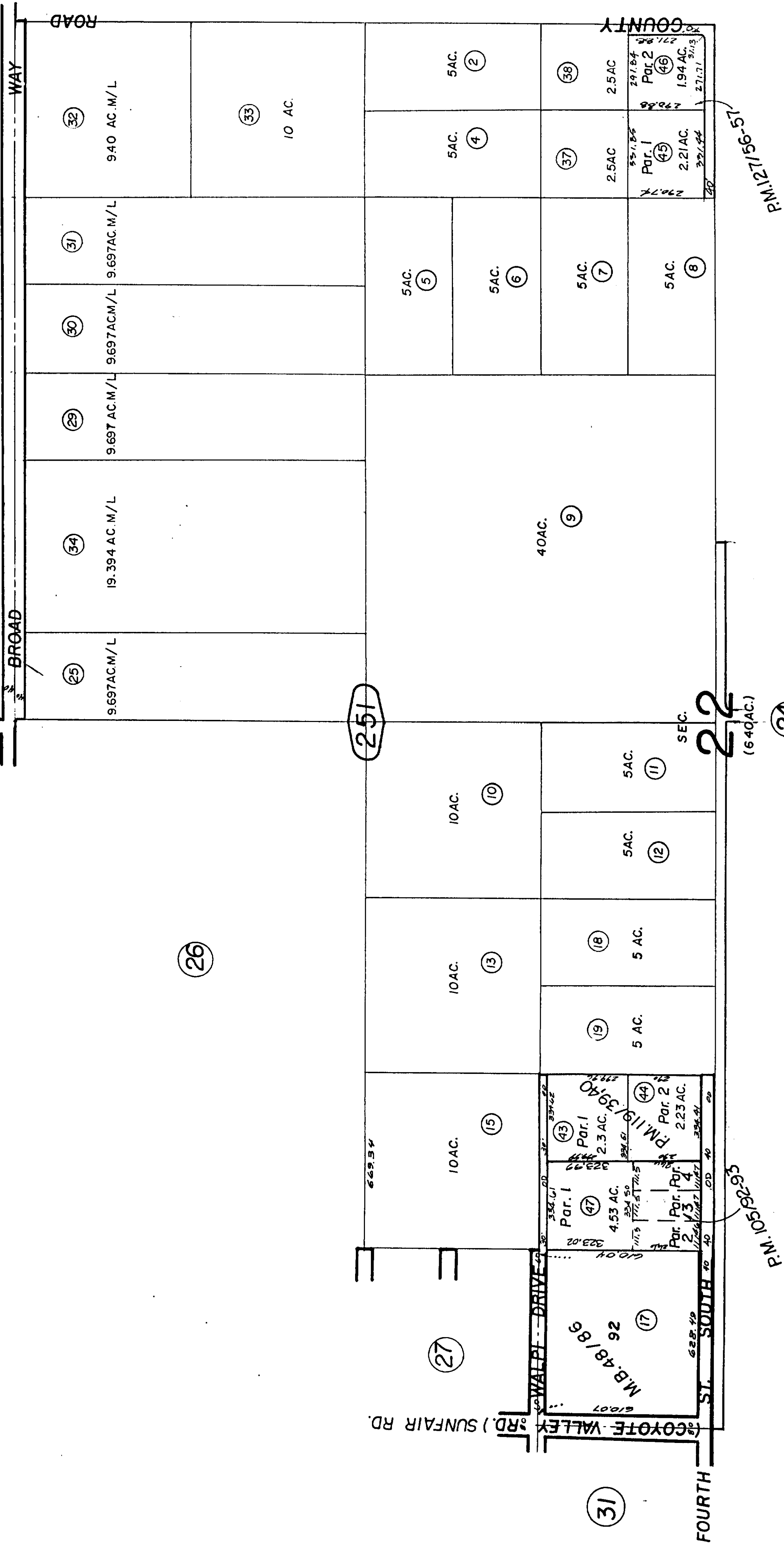
Morongo Unified Tax Code Area 9404

607-25

THIS MAP SHOULD BE USED FOR REFERENCE PURPOSES ONLY. NO LIABILITY IS ASSUMED FOR THE ACCURACY OF THE DATA SHOWN. PARCELS MAY NOT COMPLY WITH LOCAL SUBDIVISION ORDINANCES.

606/12

608/21



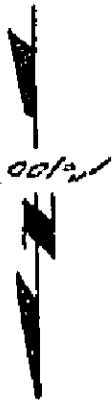
488

94

REVISED	
3/1/94	RM
1/15/71	C
1/26/72	R
6 30 86	I
11 20 87	J
7-28-88	

Assessors Map Book 607, Page 25 San Bernardino County

Parcel Map No. 11141, P.M. 127/56-57
Parcel Map No. 10887, P.M. 119/3940
Parcel Map No. 9278, P.M. 105/92-93

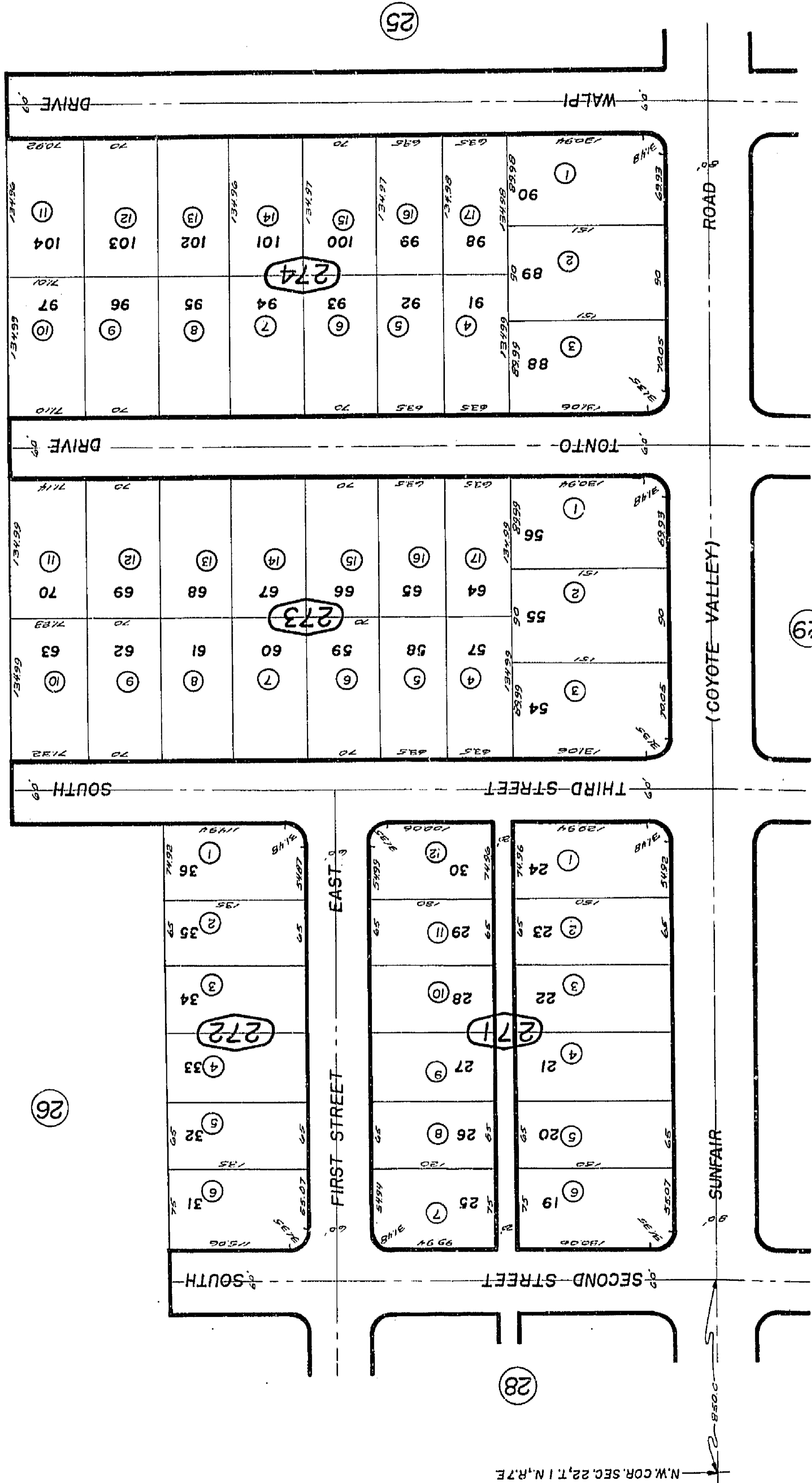


REVISED 1/22/65

Assessors Map Book 607, Page 27 San Bernardino County

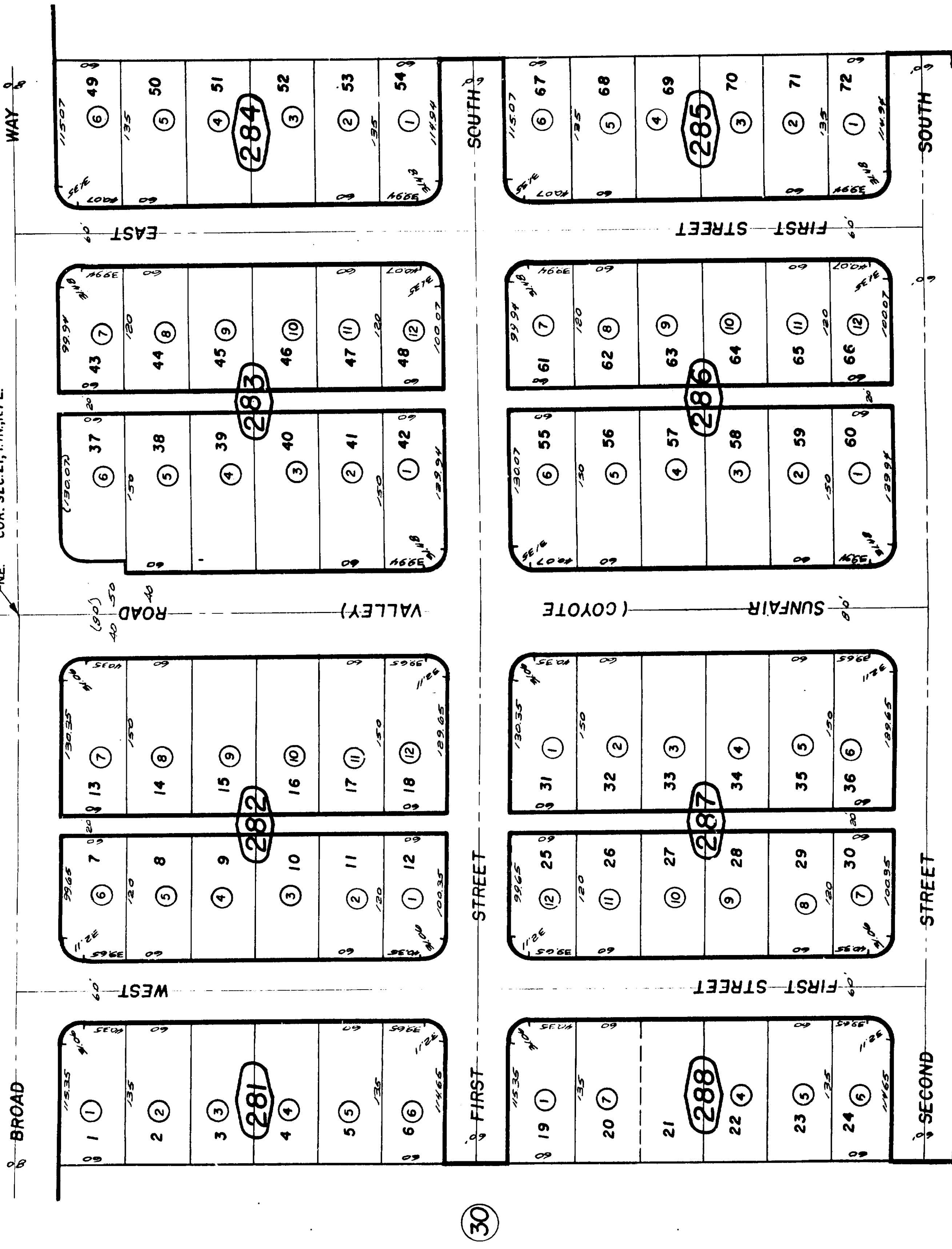
Note - Assessor's Blk & Lot Numbers Shown in Circles

THIS MAP SHOULD BE USED FOR REFERENCE PURPOSES ONLY. NO LIABILITY IS ASSUMED FOR THE ACCURACY OF THE DATA SHOWN. PARCELS MAY NOT COMPLY WITH LOCAL SUBDIVISION REGULATORY ORDINANCES.





THIS MAP SHOULD BE USED FOR REFERENCE PURPOSES ONLY. NO LIABILITY IS ASSUMED FOR THE ACCURACY OF THE DATA SHOWN. PARCELS MAY NOT COMPLY WITH LOCAL SUBDIVISION & BUILDING ORDINANCES.



REVISED
1/30/68
2/25/76
6/9/92 RR

Assessors Map
Book 607, Page 28
San Bernardino County

Note - Assessor's Blk. & Lot
Numbers Shown in Circles

27

29

Morongo Unified
Tax Code Area
9404

REVISED
1/22/68

Assessors Map
Book 607, Page 29
San Bernardino County

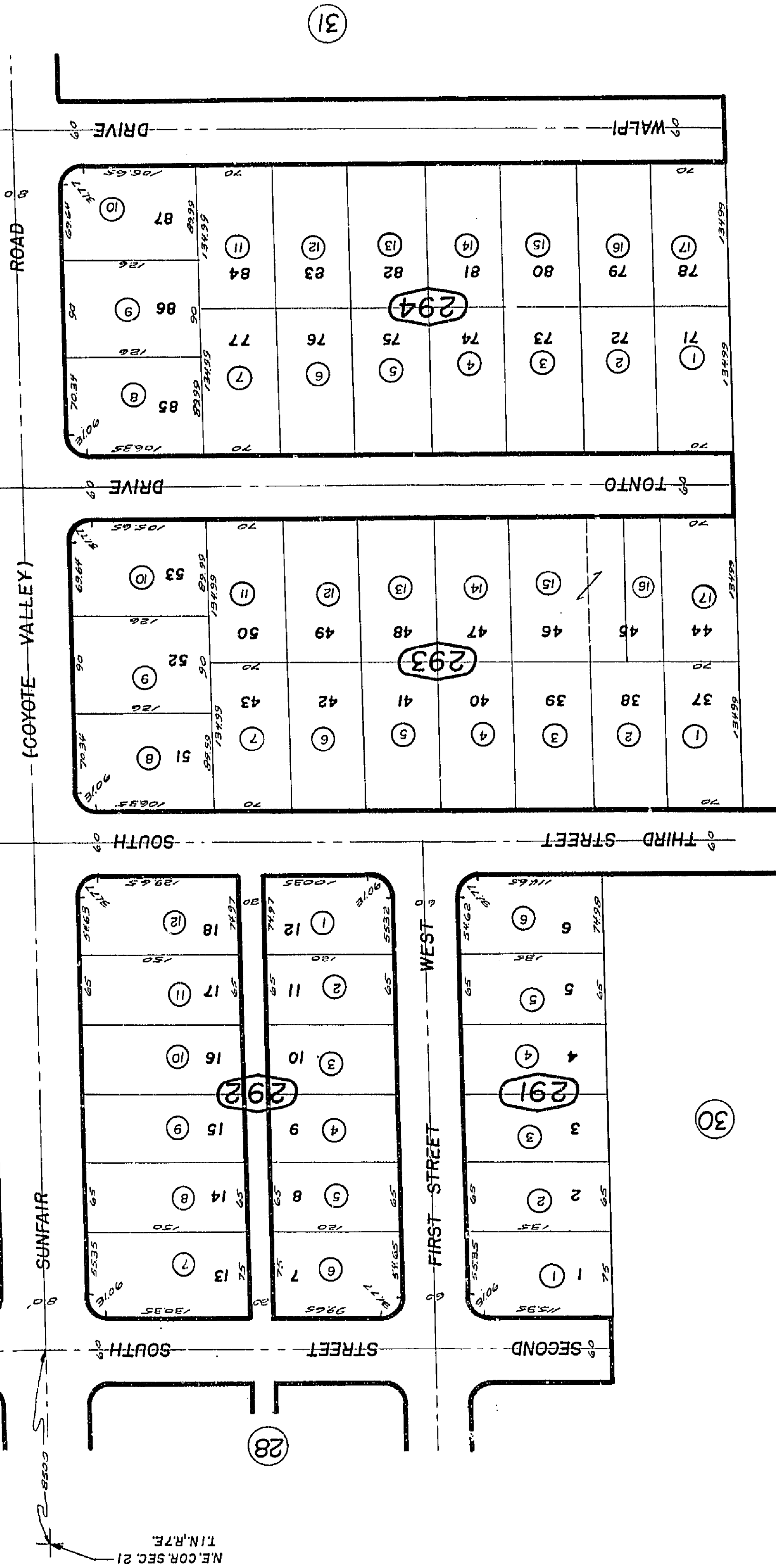
Note-Assessor's Blk. & Lot
Numbers Shown in Circles

Apr. 1960

THIS MAP SHOULD BE USED FOR REFERENCE PURPOSES ONLY. NO LIABILITY
IS ASSUMED FOR THE ACCURACY OF THE DATA SHOWN. PARCELS MAY NOT
COMPLY WITH LOCAL SUBDIVISION ORDINANCES.



1581





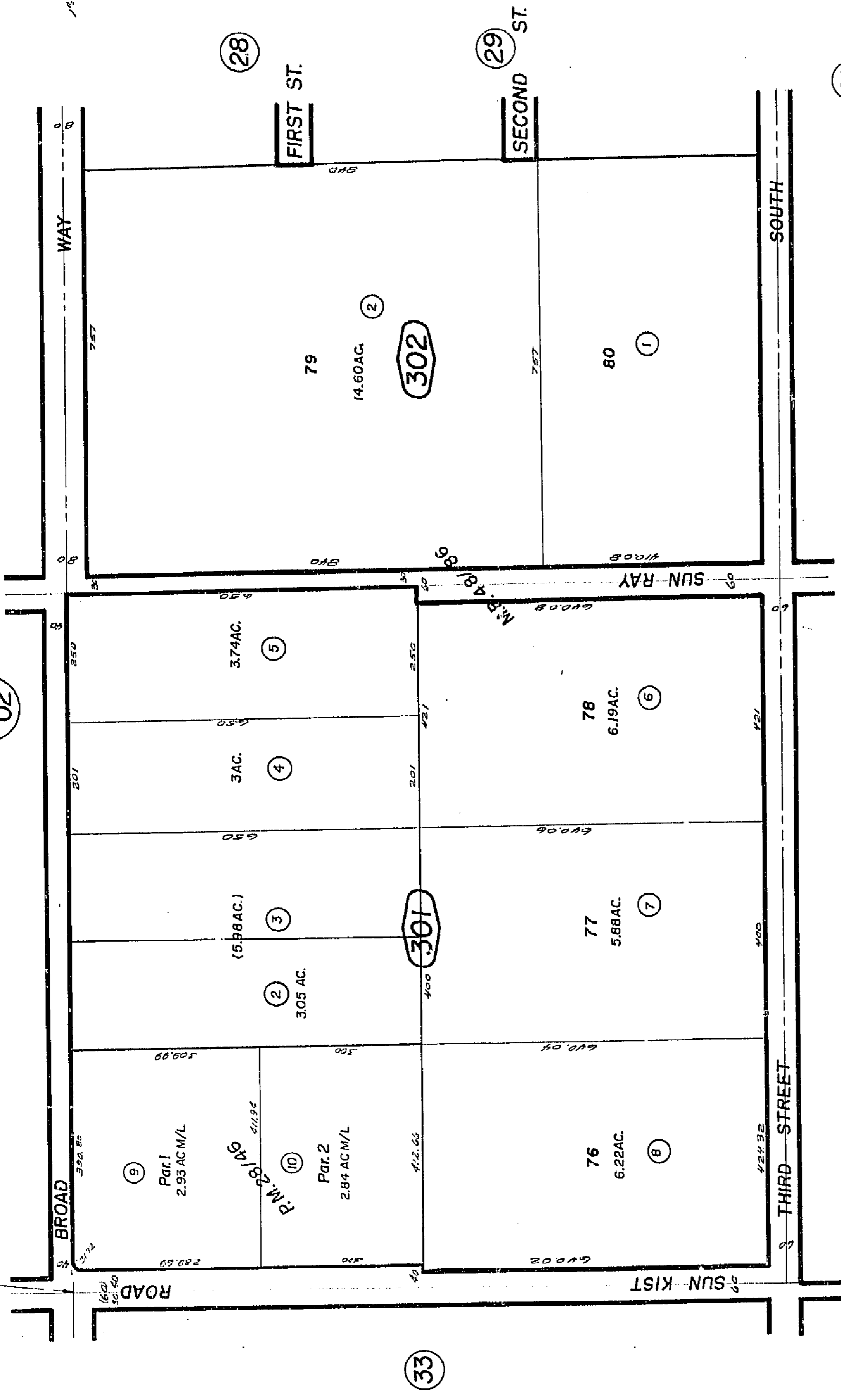

THIS MAP SHOULD BE USED FOR REFERENCE PURPOSES ONLY. NO LIABILITY IS ASSUMED FOR ERRORS OR OMISSIONS IN THE LOCATION OF PARCELS MAY NOT BE SHOWN.

Morongo Unified Tax Code Area 9404

607-30

N. 1/4 COR. SEC. 21

606/02



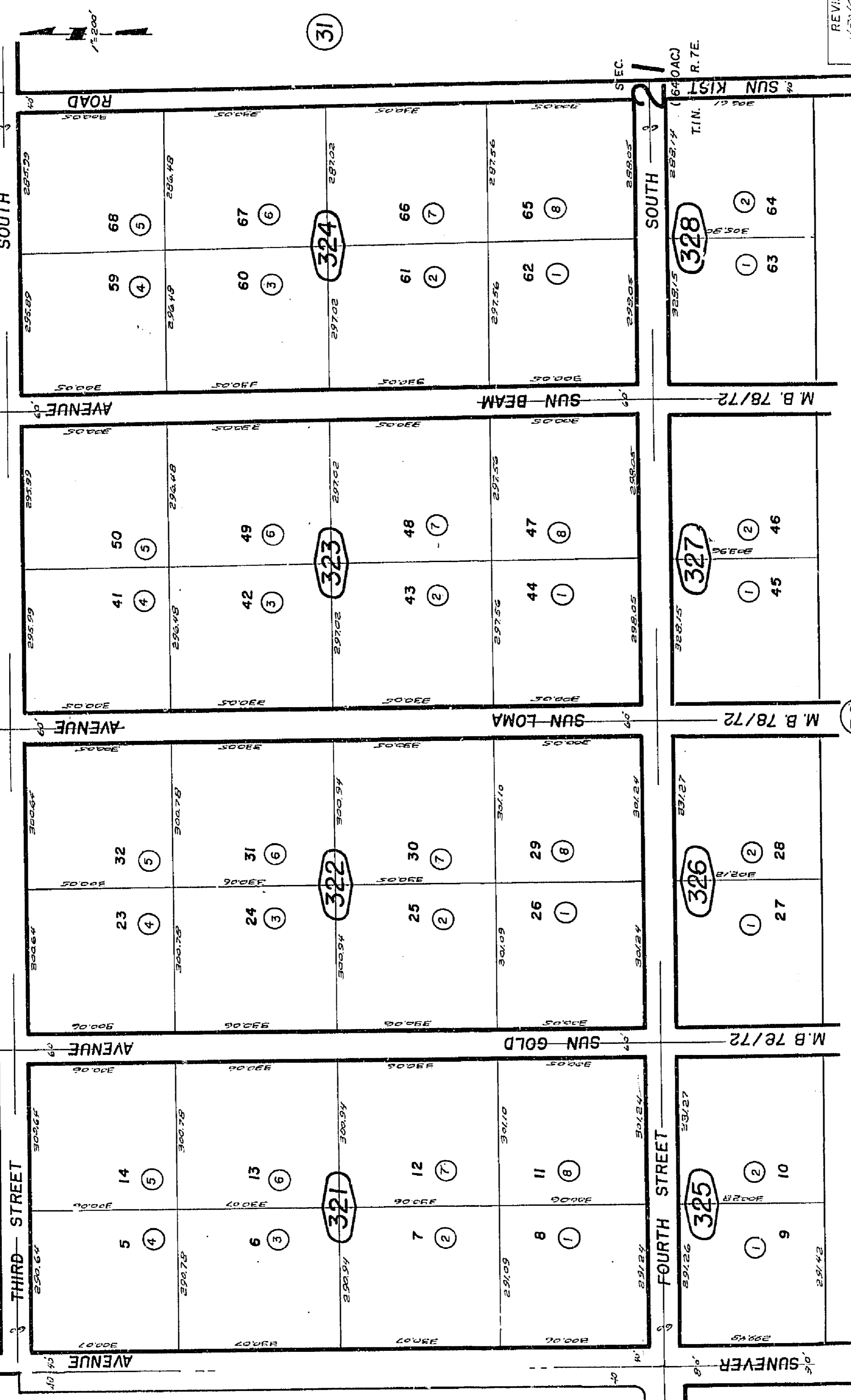
REVISED 1/29/65 6/17/76 RJM

Assessors Map Book 607, Page 30 San Bernardino County

Parcel Map No. 3124, P.M. 28/46

Apr. 1960

THIS MAP SHOULD BE USED FOR REFERENCE PURPOSES ONLY. NO LIABILITY IS ASSUMED FOR THE ACCURACY OF THE DATA SHOWN. PARCELS MAY NOT COMPLY WITH LOCAL SUBDIVISION ORDINANCES.



REVISED 11/30/68 3 8 75 GH

Assessors Map Book 607, Page 32 San Bernardino County

Note-Assessor's Blk. & Lot Numbers Shown in Circles

POR. TR. NO. 6146, M.B. 78/71,72

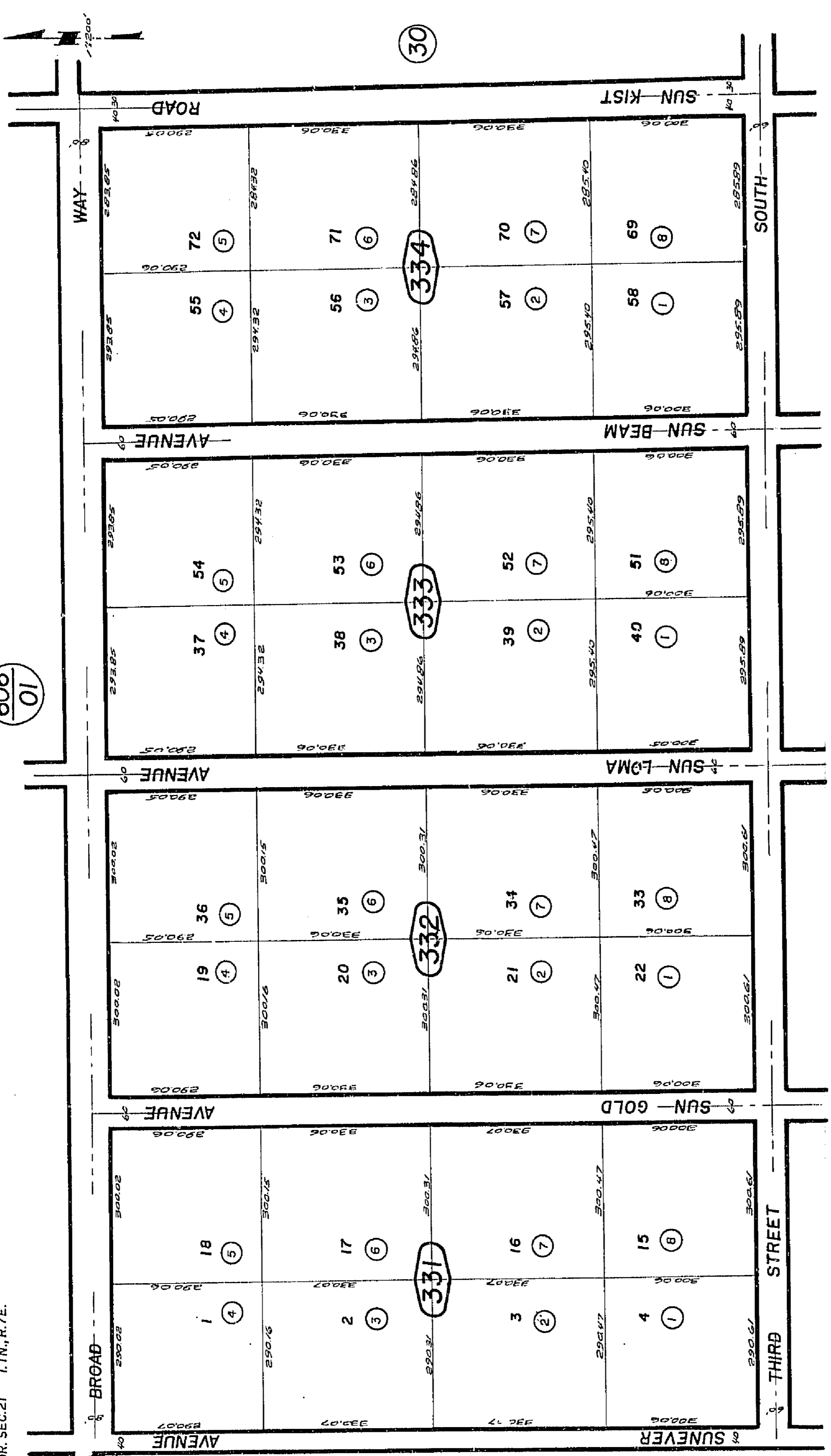
THIS MAP SHOULD BE USED FOR REFERENCE PURPOSES ONLY. NO LIABILITY IS ASSUMED FOR THE ACCURACY OF THE DATA SHOWN. PARCELS MAY NOT COMPLY WITH LOCAL ZONING OR ORDINANCES.



N.W. COR. SEC. 21 T. 1 N., R. 7 E.

606
10

1853



32

606

REVISED
11-29-58

Assessors Map
Book 607, Page 33
San Bernardino County

Note - Assessor's Blk. & Lot
Numbers Shown in Circles

Apr. 1960

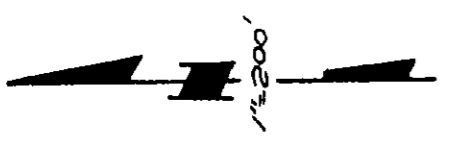


1853

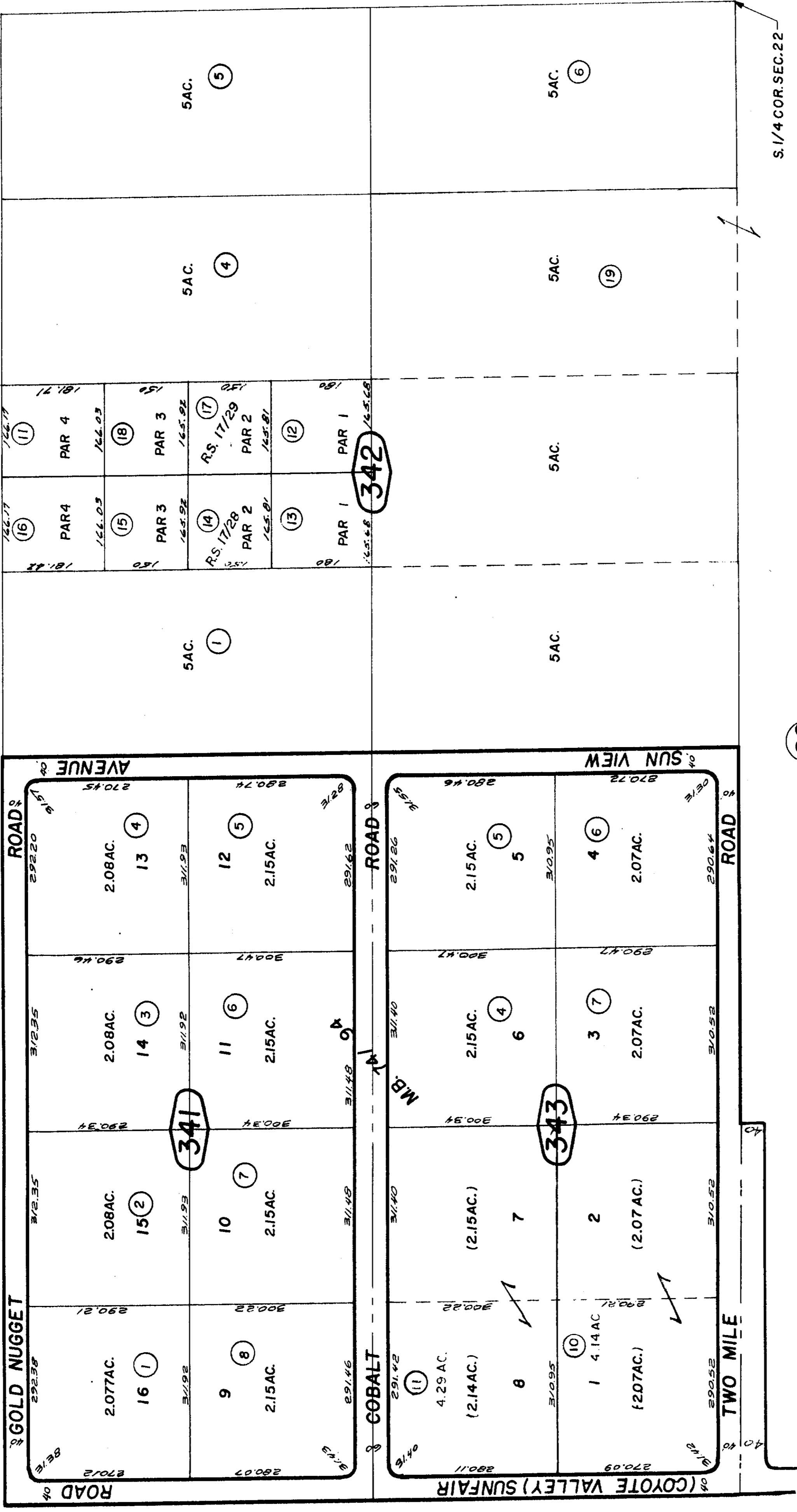
THIS MAP SHOULD BE USED FOR RECORDING PURPOSES ONLY. NO LIABILITY IS ASSUMED FOR THE ACCURACY OF THE BALANCE SHOWN. PARCELS MAY NOT COMPLY WITH LOCAL SUBDIVISION OR BUILDING ORDINANCES.

Morongo Unified
Tax Code Area
94004

607-34



24



S. 1/4 COR. SEC. 22

20

23

MAR 03 2004

REVISED
1/30/68
2-3-70 G.O.
2/23/95 CC
3/2/95 CC
1/25/96 RP
2/19/04 RLU

Assessors Map
Book 607, Page 34
San Bernardino County

Note-Assessor's Blk & Lot
Numbers Shown in Circles

R.S. 17/28
R.S. 17/29


Apr. 1960

THIS MAP SHOULD BE USED FOR REFERENCE PURPOSES ONLY. NO LIABILITY IS ASSUMED FOR THE ACCURACY OF THE DATA SHOWN IN PARCELS MAY NOT COMPLY WITH LOCAL SUBDIVISION OR BUILDING ORDINANCES.

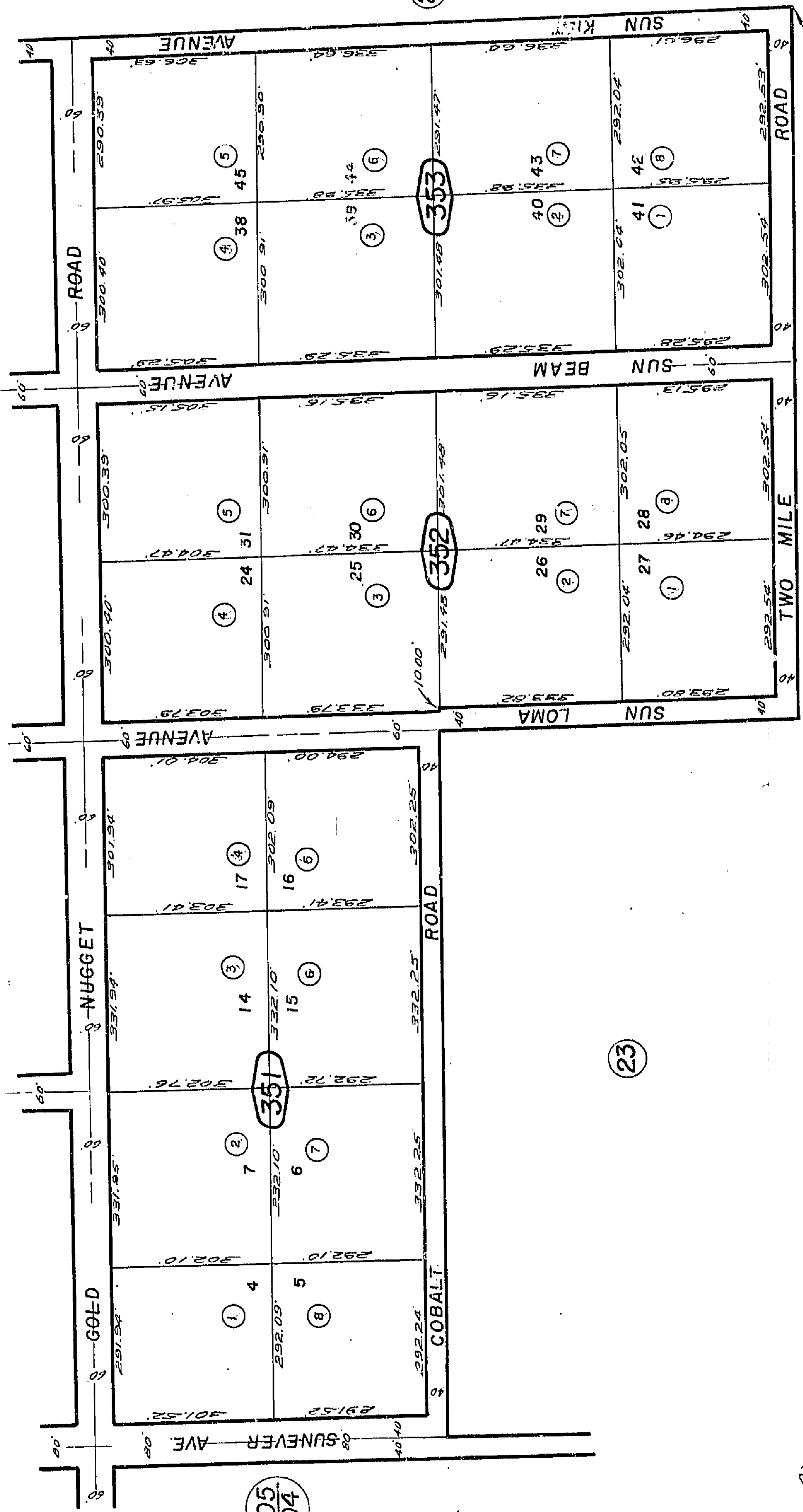
9419 No Building Ordinance



1853



36



305/04

23

23

Handwritten initials

22

S 1/4 COR., SEC. 21 T. 1 N. R. 7 E.

Assessor's Map Book 607, Page 35 San Bernardino County

Note: Assessor's All. & Lot Numbers Show in Circles

REVISED 5/2/66

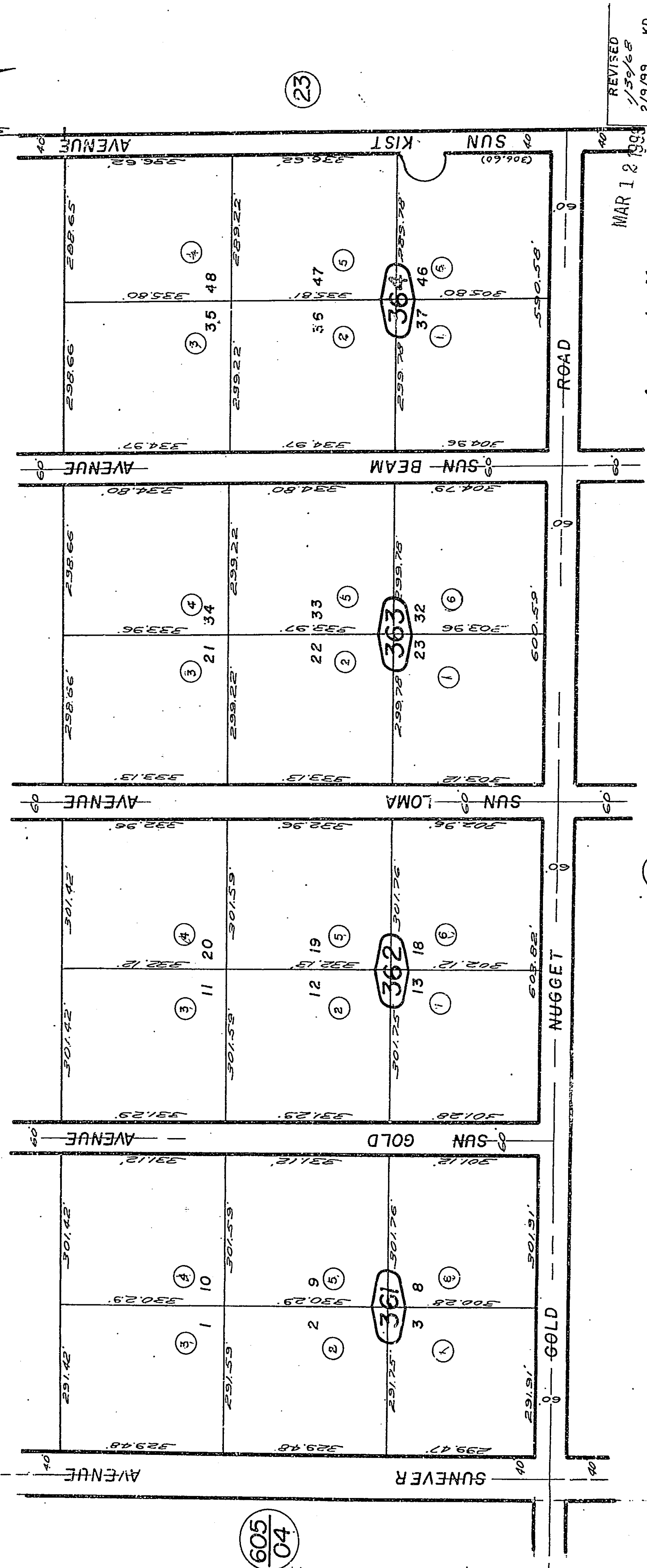
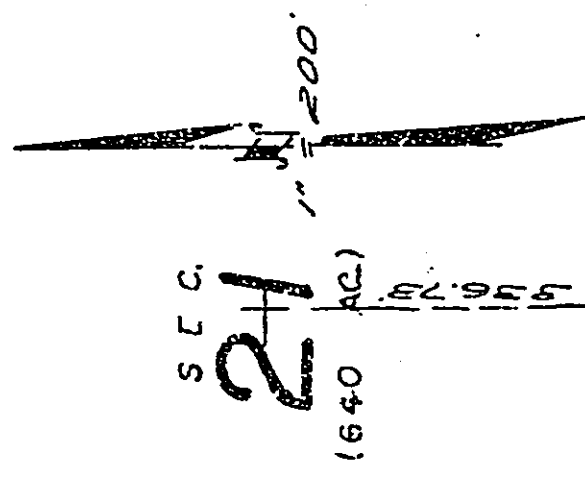
April 1961



THIS MAP SHOULD BE USED FOR REFERENCE PURPOSES ONLY. NO LIABILITY IS ASSUMED FOR THE ACCURACY OF THE DATA SHOWN. PARCELS MAY NOT COMPLY WITH LOCAL SUBDIVISION OR BUILDING ORDINANCES.

Morongo Unified Tax Code Area 94004

607-36



REVISED 1/59/68 2/9/99 KD

MAR 12 1993
Assessor's Map Book 607, Page 36
San Bernardino County

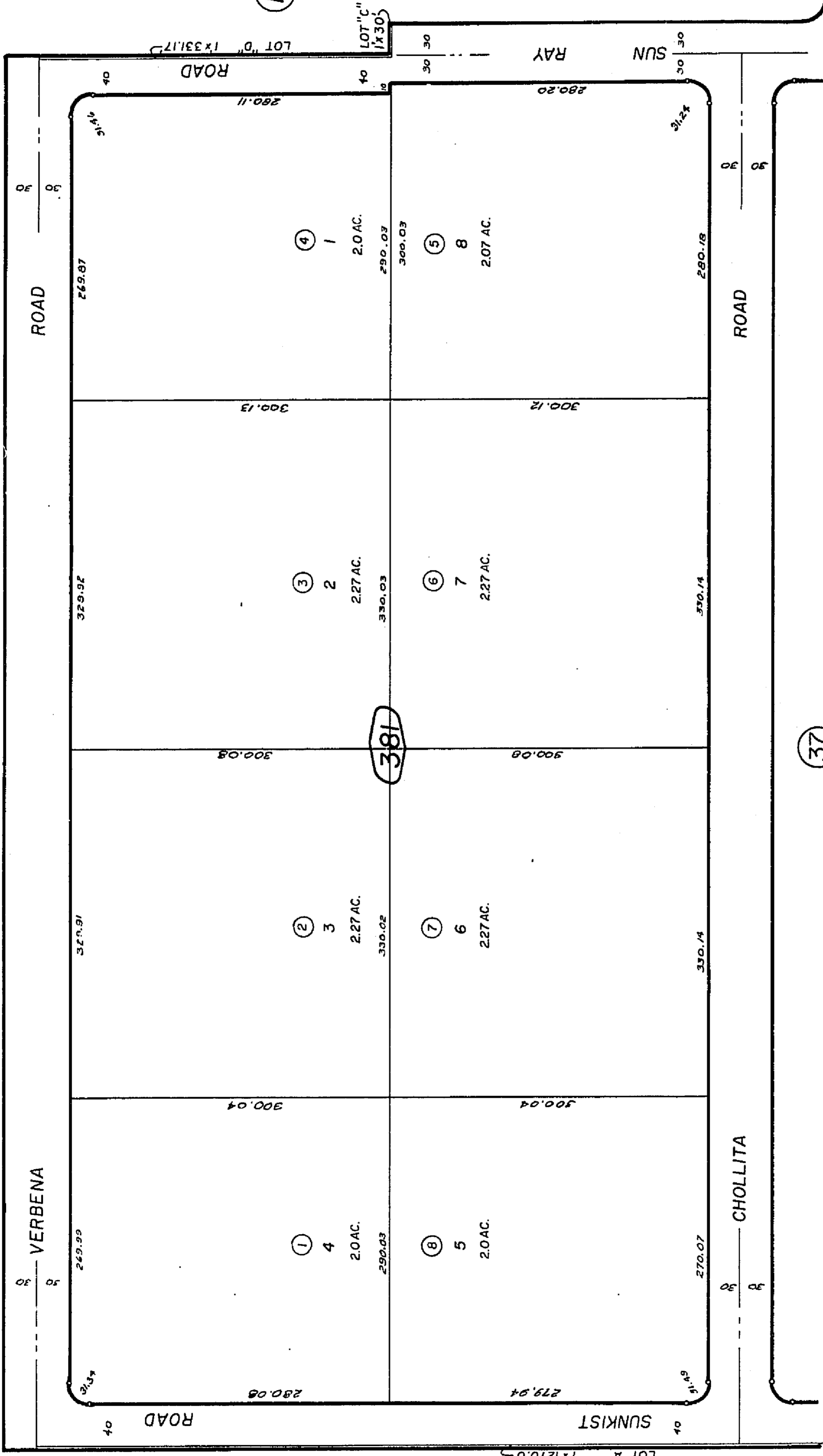
Note - Assessor's Bik & Lot Numbers Shown in Circles

April 1961

605/04



THIS MAP SHOULD BE USED FOR REFERENCE PURPOSES ONLY. NO LIABILITY IS ASSUMED FOR THE ACCURACY OF THE DATA SHOWN. PARCELS MAY NOT COMPLY WITH LOCAL ORDINANCES.



REVISED
1/30/68

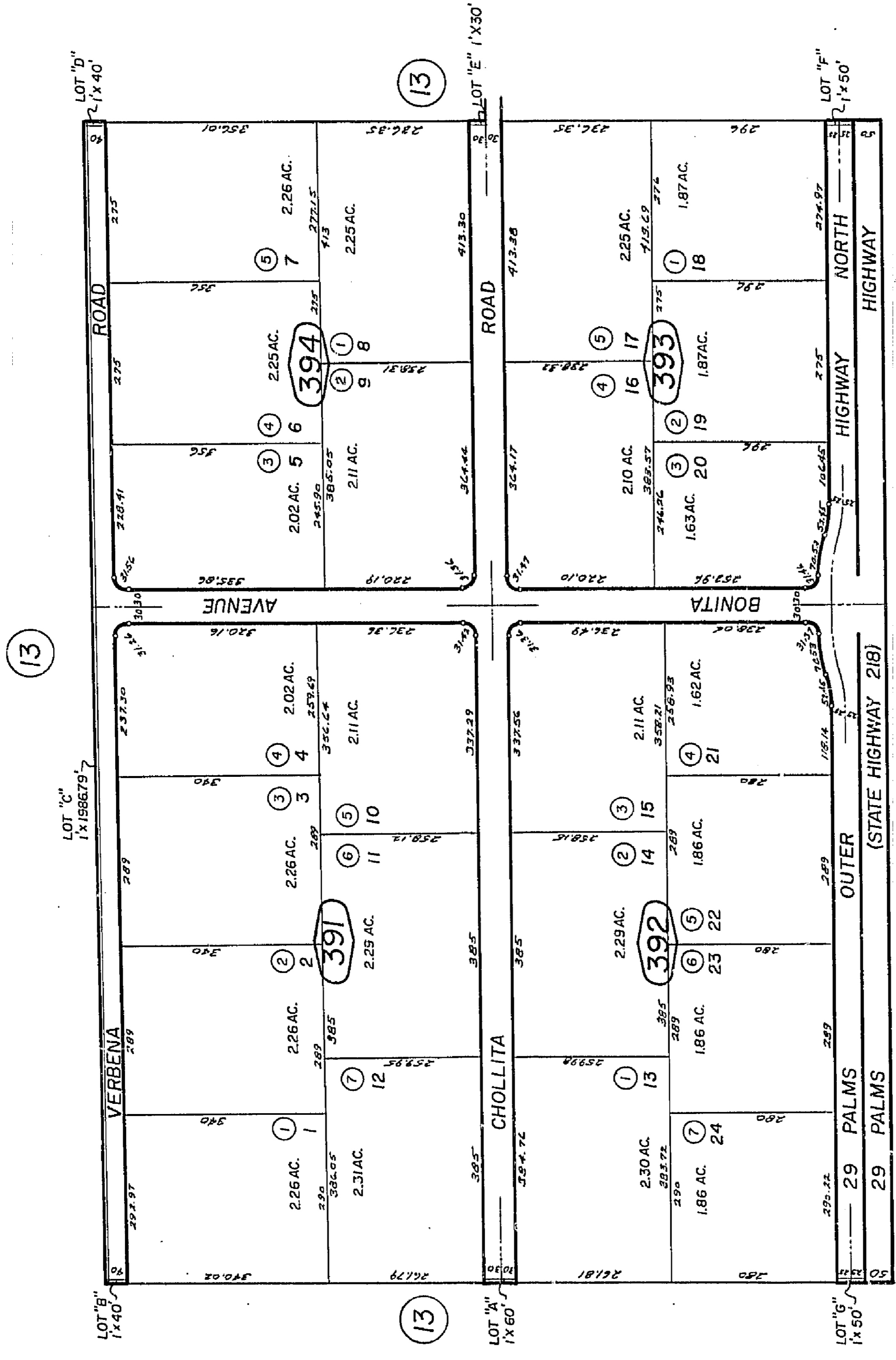

Assessor's Map
Book 607 Page 38
San Bernardino County

June 1965

THIS MAP SHOULD BE USED FOR REFERENCE PURPOSES ONLY. NO LIABILITY IS ASSUMED FOR THE ACCURACY OF THE DATA SHOWN. PARCELS MAY NOT CORRESPOND TO RECORDS, MAPS, SURVEYS, RECORDS, OR RECORDS.



1853



10

13

REVISOR
5/9/86
NP

Assessor's Map
Book 607 Page 39
San Bernardino County

December 1985
tw