March 1960

REVISED
3-17-67

Assessors Index
Book 617
San Bernardino County

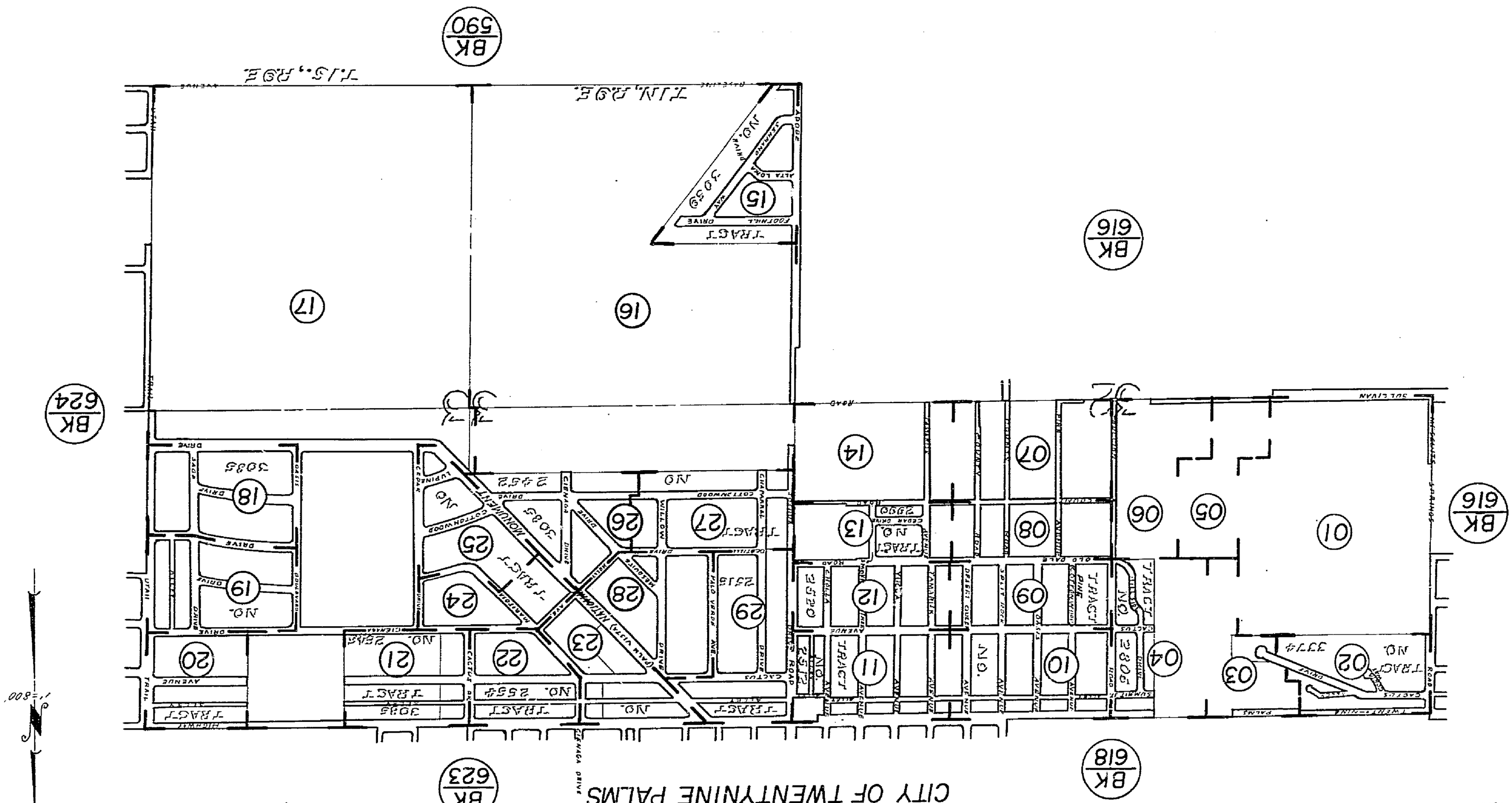

THIS MAP SHOULD BE USED FOR REFERENCE PURPOSES ONLY. NO LIABILITY IS ASSUMED FOR THE ACCURACY OF THE DATA SHOWN. PARCELS MAY NOT COMPLY WITH LOCAL SUBDIVISION OR BUILDING ORDINANCES.

BOOK 617
INDEX MAP

COUNTY OF SAN BERNARDINO
1853

COUNTY OF SAN BERNARDINO 1853

Portion N.W. 1/4 Sec. 32 T.1N., R.9E. S.B.B.&M.

City of Twentynine Palms
Tax Rate Area
19015

617- 01

1" = 200'

THIS MAP SHOULD BE USED FOR REFERENCE PURPOSES ONLY. NO LIABILITY IS ASSUMED FOR THE ACCURACY OF THE DATA SHOWN. PARCELS MAY NOT COMPLY WITH LOCAL SUBDIVISION OR BUILDING ORDINANCES.

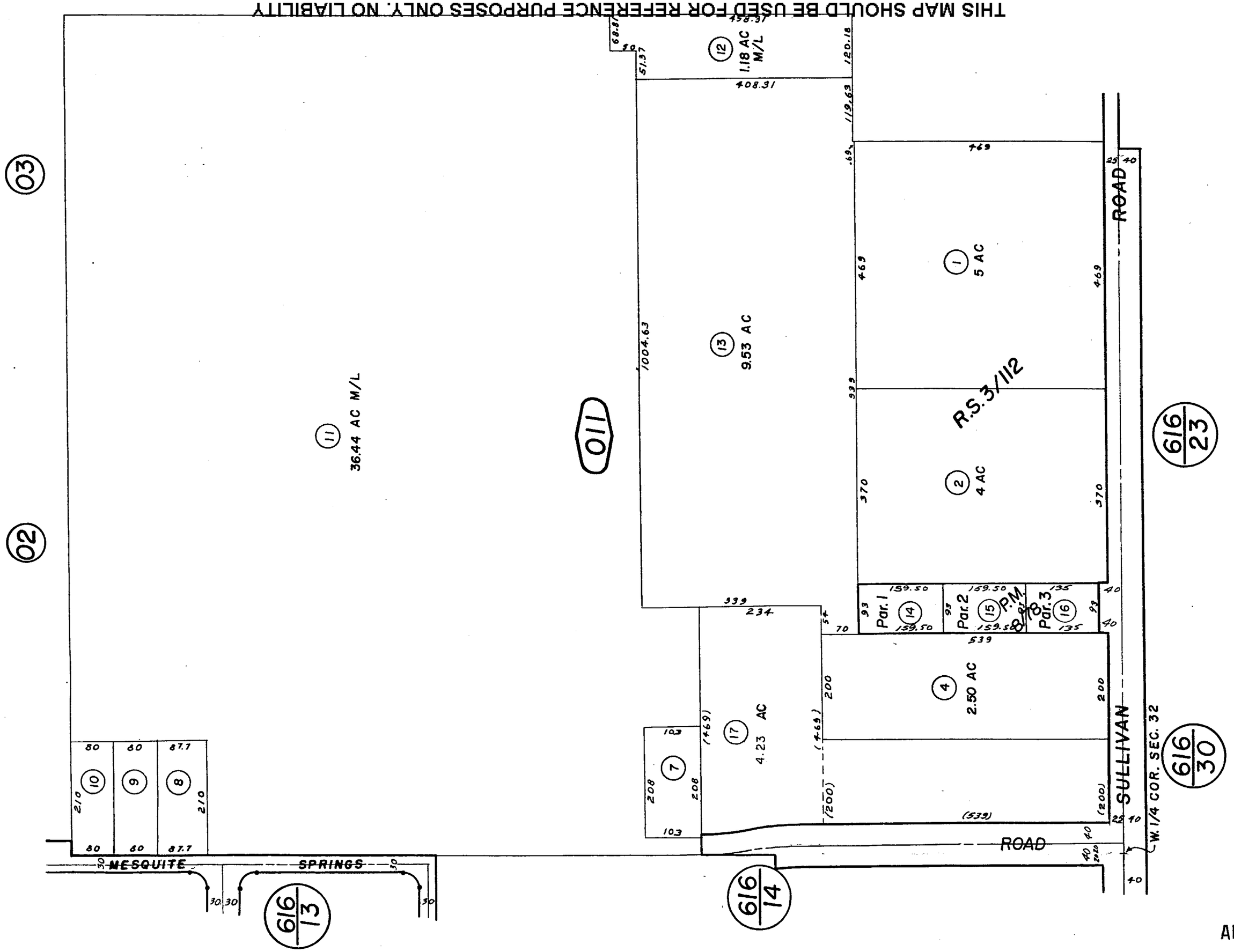

REVISED
10/2/72 RJM
7 28 87 KB
6/20/94 RR
1/24/95 RR
2/15/01 RU

APR 06 2001

Assessor's Map
Book 617, Page 01
San Bernardino County

Parcel Map No. 923, P.M. 8/78

March 1960

Portion Grande Vista Heights Tract No. 3374

City of Twentynine Palms
Tax Rate Area
19015

617–02

THIS MAP SHOULD BE USED FOR REFERENCE PURPOSES ONLY. NO LIABILITY IS ASSUMED FOR THE ACCURACY OF THE DATA SHOWN. PARCELS MAY NOT COMPLY WITH LOCAL SUBDIVISION OR BUILDING ORDINANCES.

M.B. 54/9
R.S. 3/98 & 3/62

1"=100'

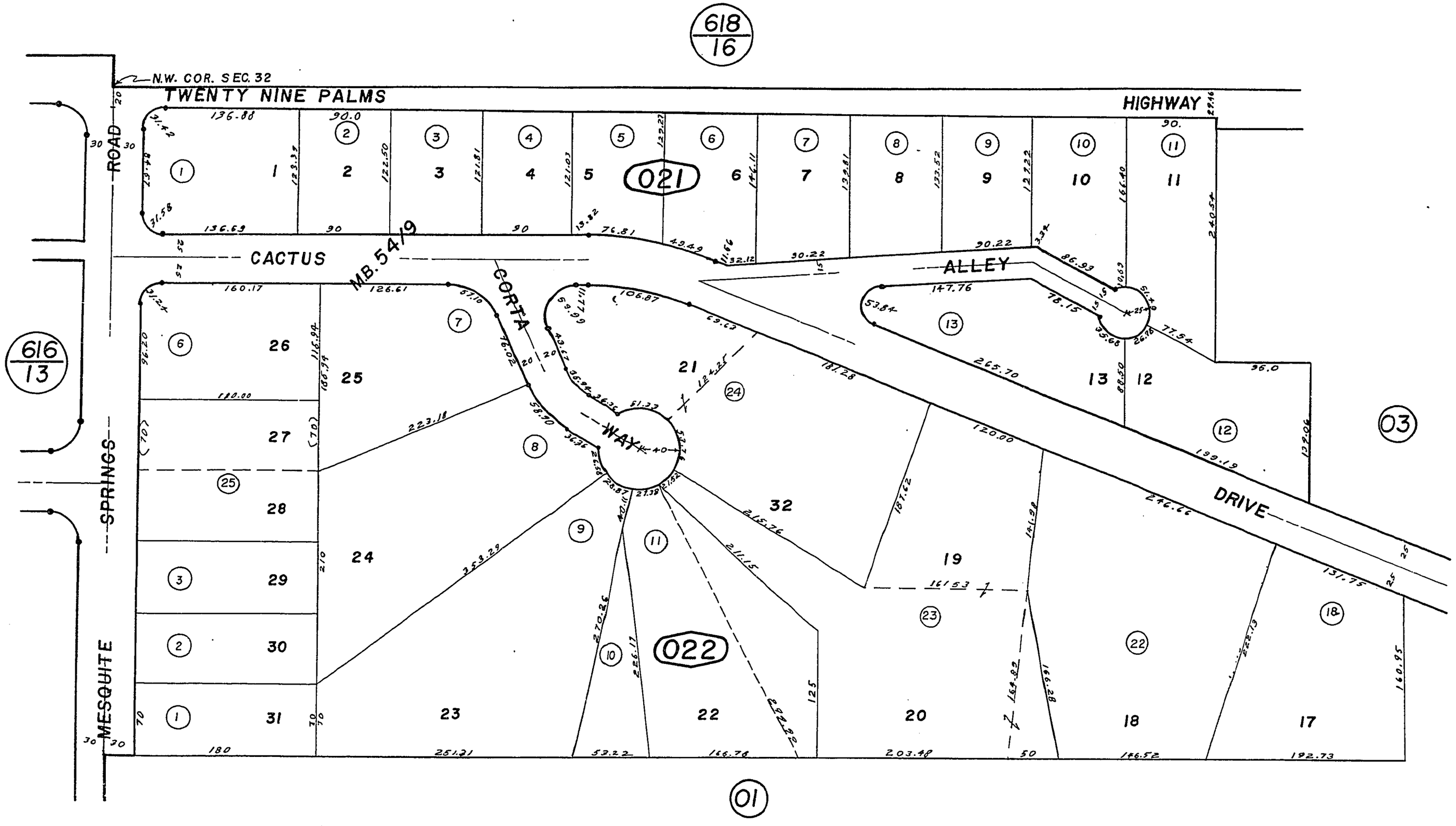

REVISED
1/24/95 RR
11-15-99 KMP
1 9 75
4/15/91 AGS
6/20/94 RR

Note—Assessor's Blk. & Lot Numbers Shown in Circles

Assessors Map
Book 617, Page 02
San Bernardino County

March 1960

DEC 0 3 1999

COUNTY OF SAN BERNARDINO 1853

Portion NW 1/4 Section 32 T.1N.R.9E. S.B.B.&M.

Portion Grande Vista Heights Tract No. 5574 M.B. 54/9

R.S. 3/98 & 3/62 & 3/88

City of Twentynine Palms
Tax Code Area
19015

617–03

1" = 100'

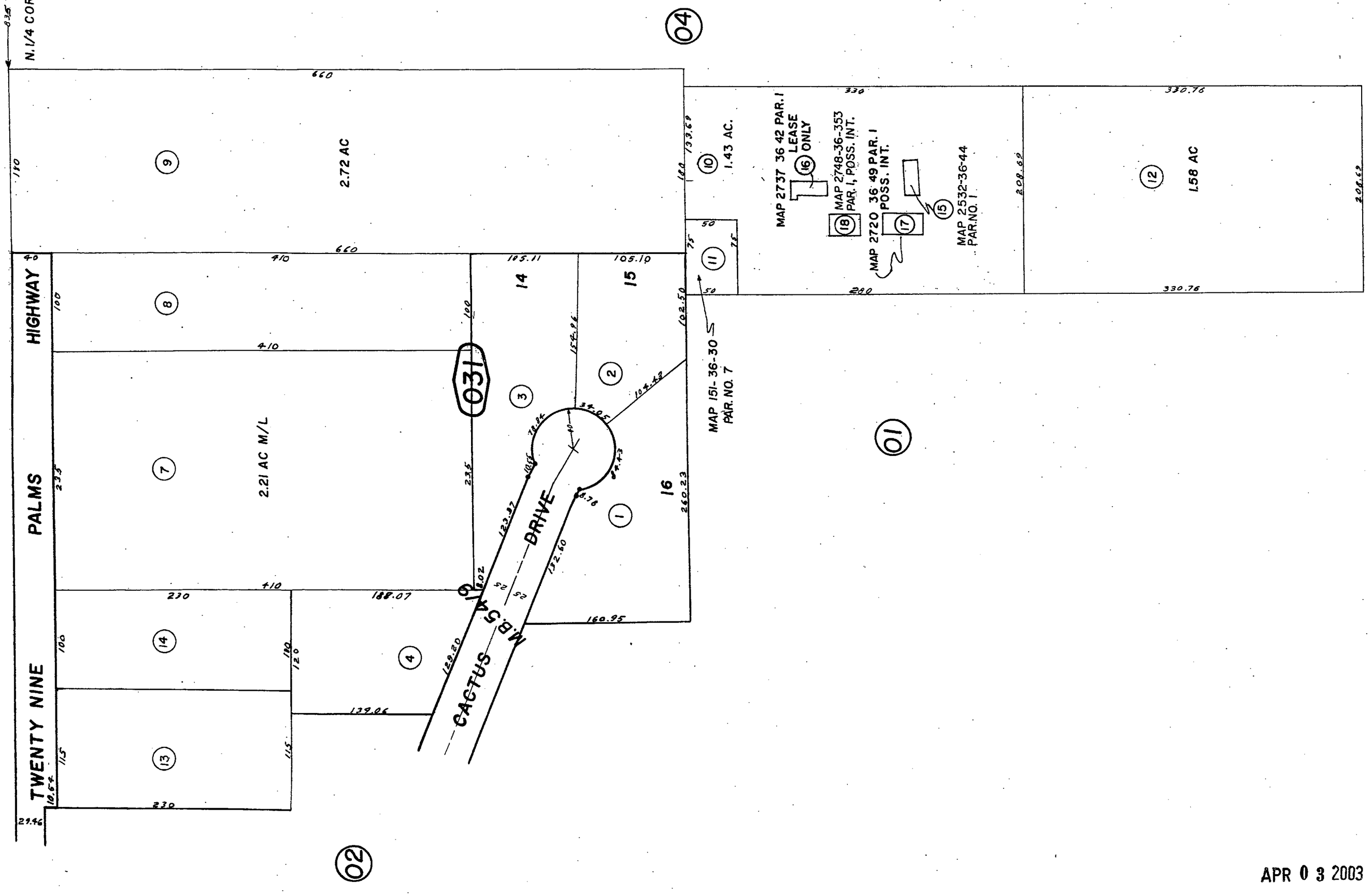

REVISED
3/5/03 LH
3/30/99 KD
3/21/02 LH
3/22/02 LH

APR 0 3 2003

Note–Assessor's Blk. & Lot Numbers Shown in Circles

Assessors Map
Book 617, Page 03
San Bernardino County

March 1960

Portion N.E.1/4 N.W.1/4 Section 32 T.1N. R.9E. S.B.B.&M.
Morningside Heights Tract No. 2806 M.B. 39/25

City of Twentynine Palms
Tax Code Area
19015

617-04

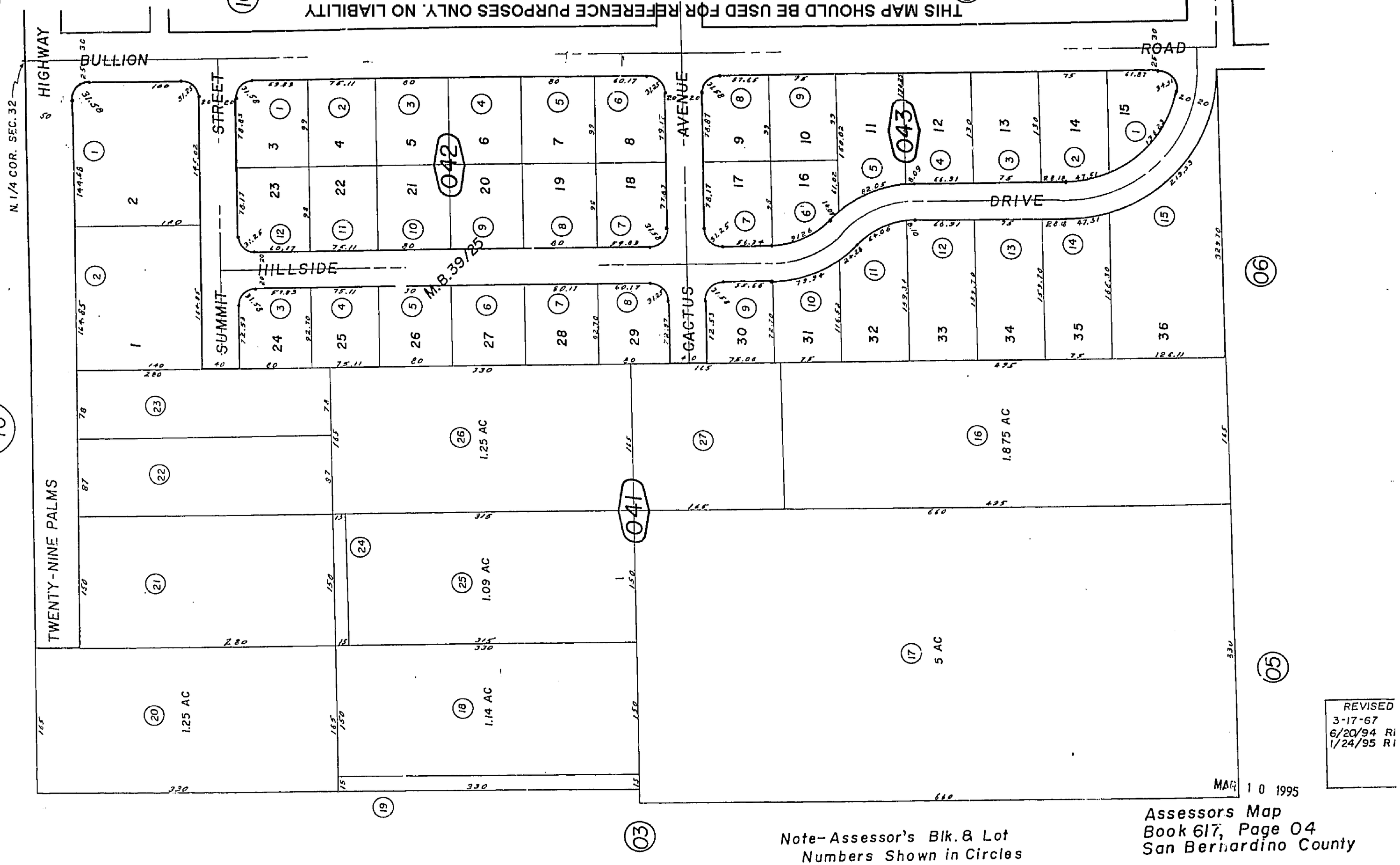

Note-Assessor's Blk. & Lot Numbers Shown in Circles

Assessors Map
Book 617, Page 04
San Bernardino County

March 1960

COUNTY OF SAN BERNARDINO 1853

City of Twentynine Palms
Tax Code Area
19015

617–05

1" = 100'

R.S. 3/112 & 3/62 & 3/88

Portion NW 1/4 Section 32 T1N R9E S.B.B.&M.

THIS MAP SHOULD BE USED FOR REFERENCE PURPOSES ONLY. NO LIABILITY IS ASSUMED FOR THE ACCURACY OF THE DATA SHOWN. PARCELS MAY NOT COMPLY WITH LOCAL SUBDIVISION OR BUILDING ORDINANCES.

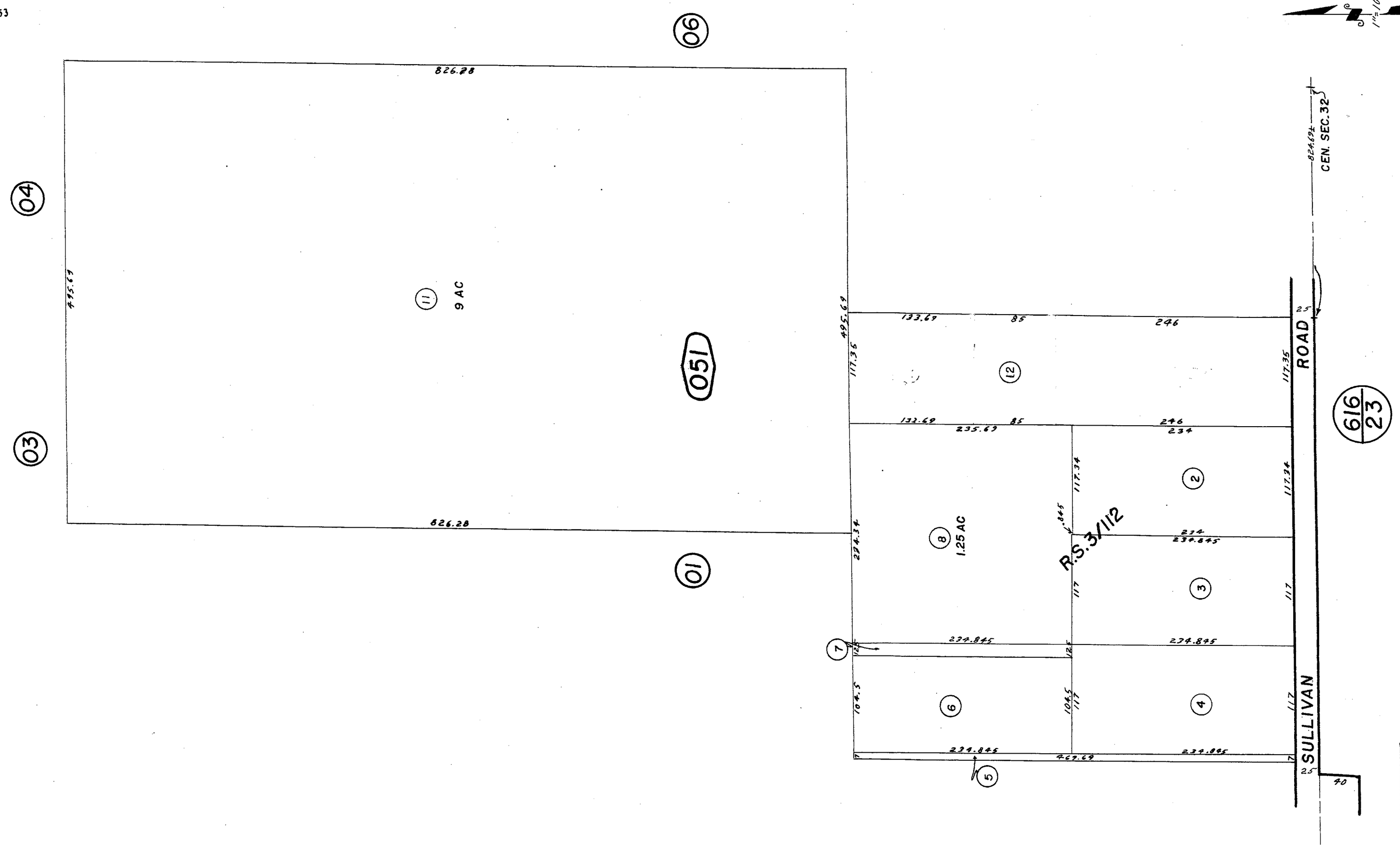

REVISED
3-20-67
6/20/94
1/24/95 RR
4/21/03 GW

Note—Assessor's Blk. & Lot Numbers Shown in Circles

Assessor's Map
Book 617, Page 05
San Bernardino County

AUG 0 6 2003

March 1960

Portion N.W. 1/4 Section 32 T.1N., R.9E. S.B.B.&M.

City of Twentynine Palms
Tax Code Area
19015

617-06

THIS MAP SHOULD BE USED FOR REFERENCE PURPOSES ONLY. NO LIABILITY IS ASSUMED FOR THE ACCURACY OF THE DATA SHOWN. PARCELS MAY NOT COMPLY WITH SUBDIVISION OR BUILDING ORDINANCES.

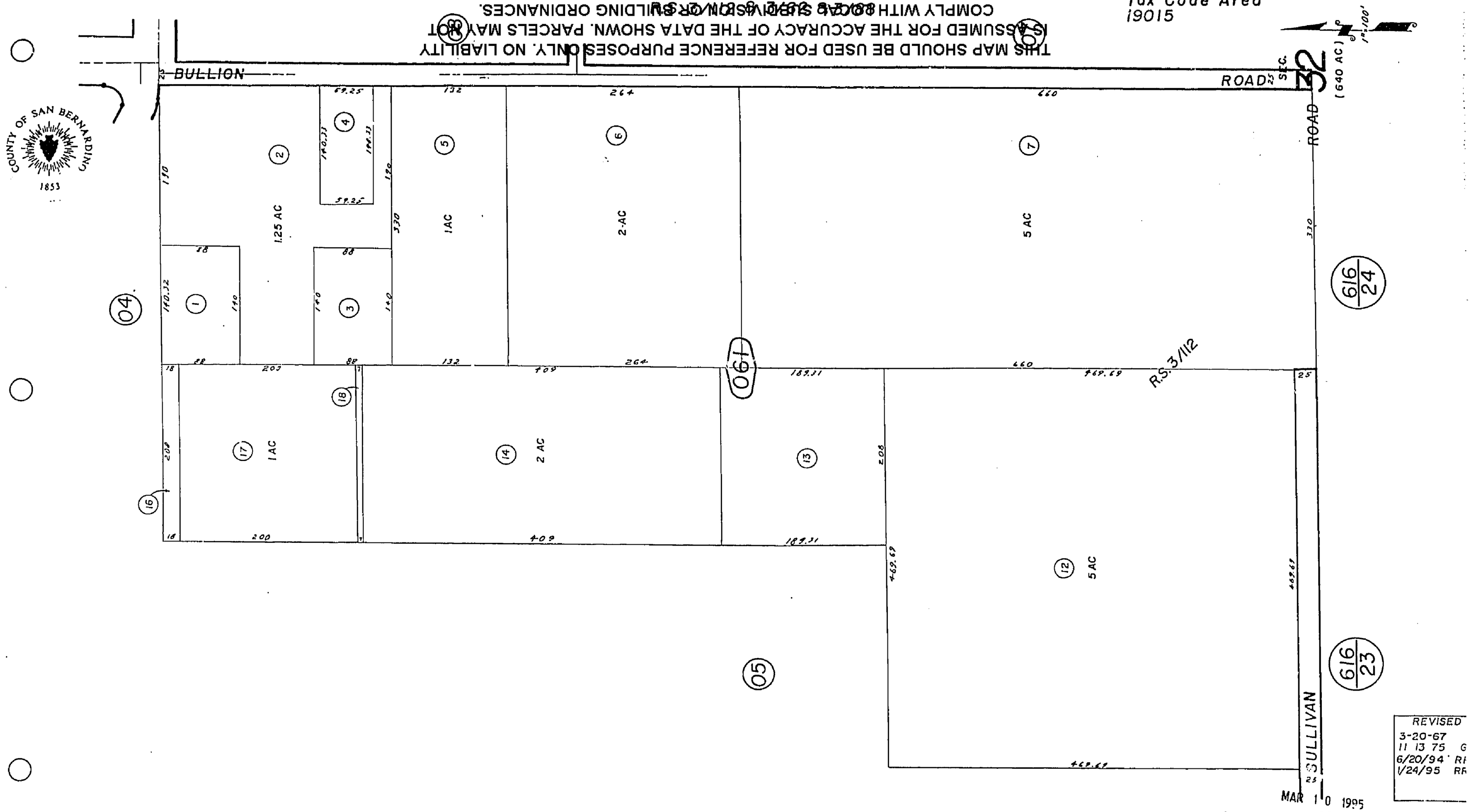

REVISED
3-20-67
11 13 75 G
6/20/94 RI
1/24/95 RR

Note—Assessor's Blk. & Lot Numbers Shown in Circles

Assessors Map
Book 617, Page 06
San Bernardino County

March 1960

Portion S.W. 1/4, N.E. 1/4 Section 32 T.1N., R.9E. S.B.B.&M.

City of Twentynine Palms
Tax Rate Area
19015

617–07

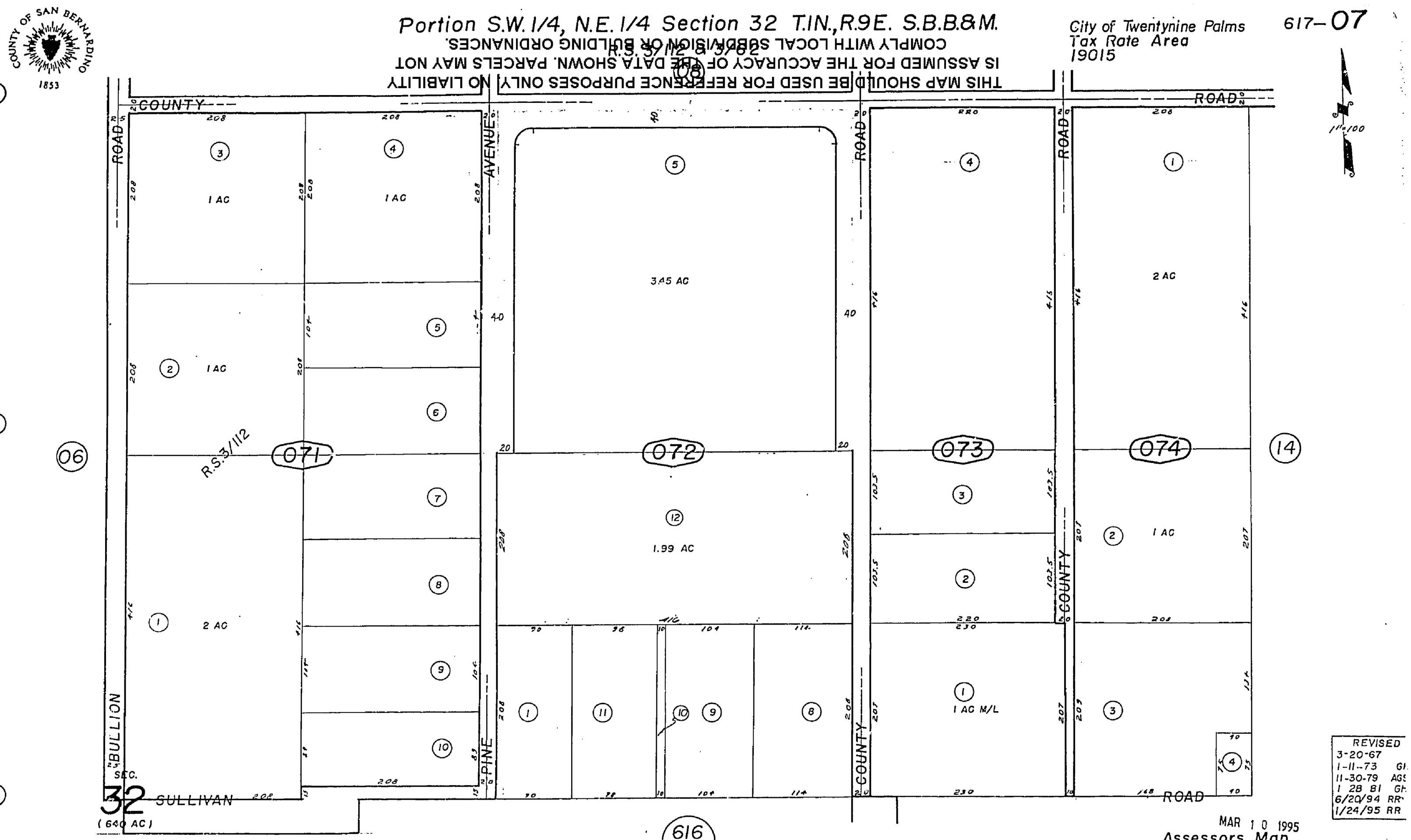

REVISED
3-20-67
1-11-73 GI
11-30-79 AGS
1 28 81 GH
6/20/94 RR
1/24/95 RR

MAR 1 0 1995

Note–Assessor's Blk. & Lot Numbers Shown in Circles

Assessors Map
Book 617, Page 07
San Bernardino County

March 1960

COUNTY OF SAN BERNARDINO 1853

Portion S.W. 1/4, N.E. 1/4 Section 32 T.1N., R.9E. S.B.B.&M.

City of Twentynine Palms
Tax Code Area
19015

617–08

THIS MAP SHOULD BE USED FOR REFERENCE PURPOSES ONLY. NO LIABILITY IS ASSUMED FOR THE ACCURACY OF THE DATA SHOWN. PARCELS MAY NOT COMPLY WITH LOCAL SUBDIVISION OR BUILDING ORDINANCES.

R.S. 3/62 & 3/112

1" = 100'

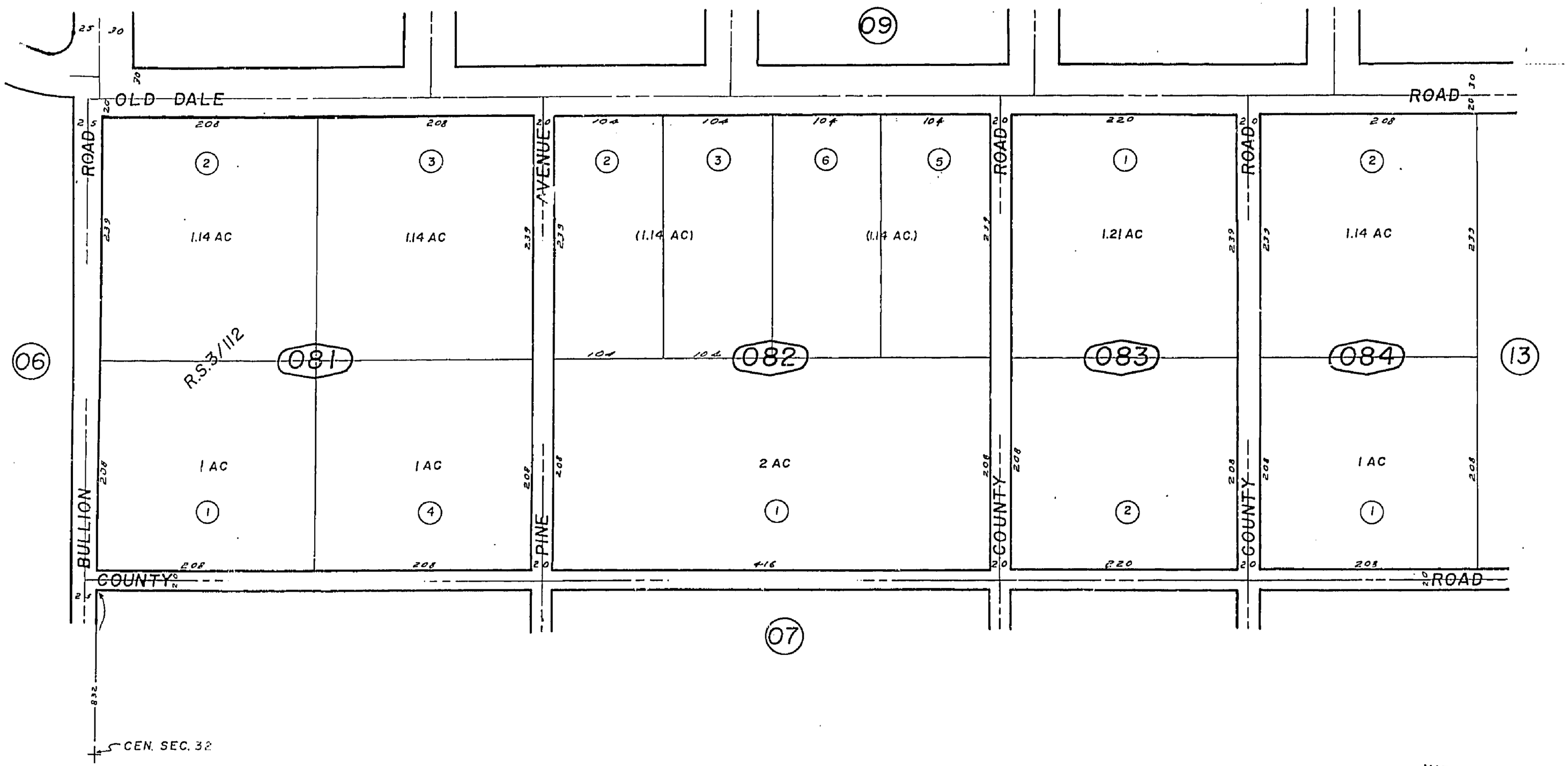

REVISED
3-20-67
6/20/94 RR
1/24/95 RR

MAR 10 1995

Note—Assessor's Blk. & Lot Numbers Shown in Circles

Assessor's Map
Book 617, Page 08
San Bernardino County

March 1960

THIS MAP SHOULD BE USED FOR REFERENCE PURPOSES ONLY. NO LIABILITY IS ASSUMED FOR THE ACCURACY OF THE DATA SHOWN. PARCELS MAY NOT COMPLY WITH LOCAL SUBDIVISION OR BUILDING ORDINANCES.

COUNTY OF SAN BERNARDINO 1853

Portion New Townsite Addition Tract 2520

M.B. 36/17

R.S. 3/62

City of Twentynine Palms
Tax Rate Area
19015

617—09

1"=100'

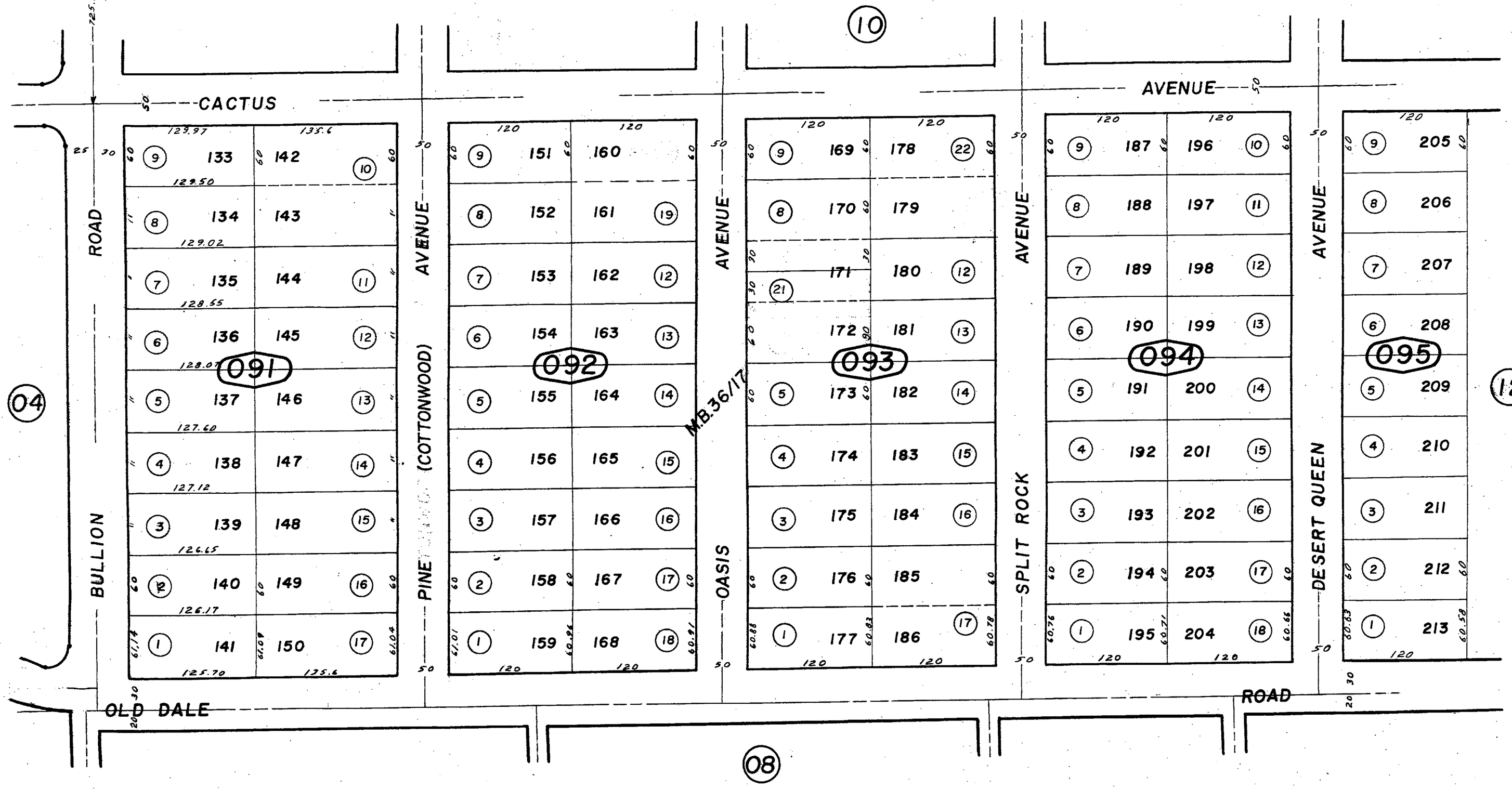

REVISED
4-25-69 R.B
3 27 80 GH
6/20/94 RR
1/24/95 RR
8/2/01 LH

SEP 1 0 2001

Note—Assessor's Blk. & Lot Numbers Shown in Circles

Assessors Map
Book 617, Page 09
San Bernardino County

Portion New Townsite Addition Tract 2520

City of Twentynine Palms
Tax Rate Area
19015

617—10

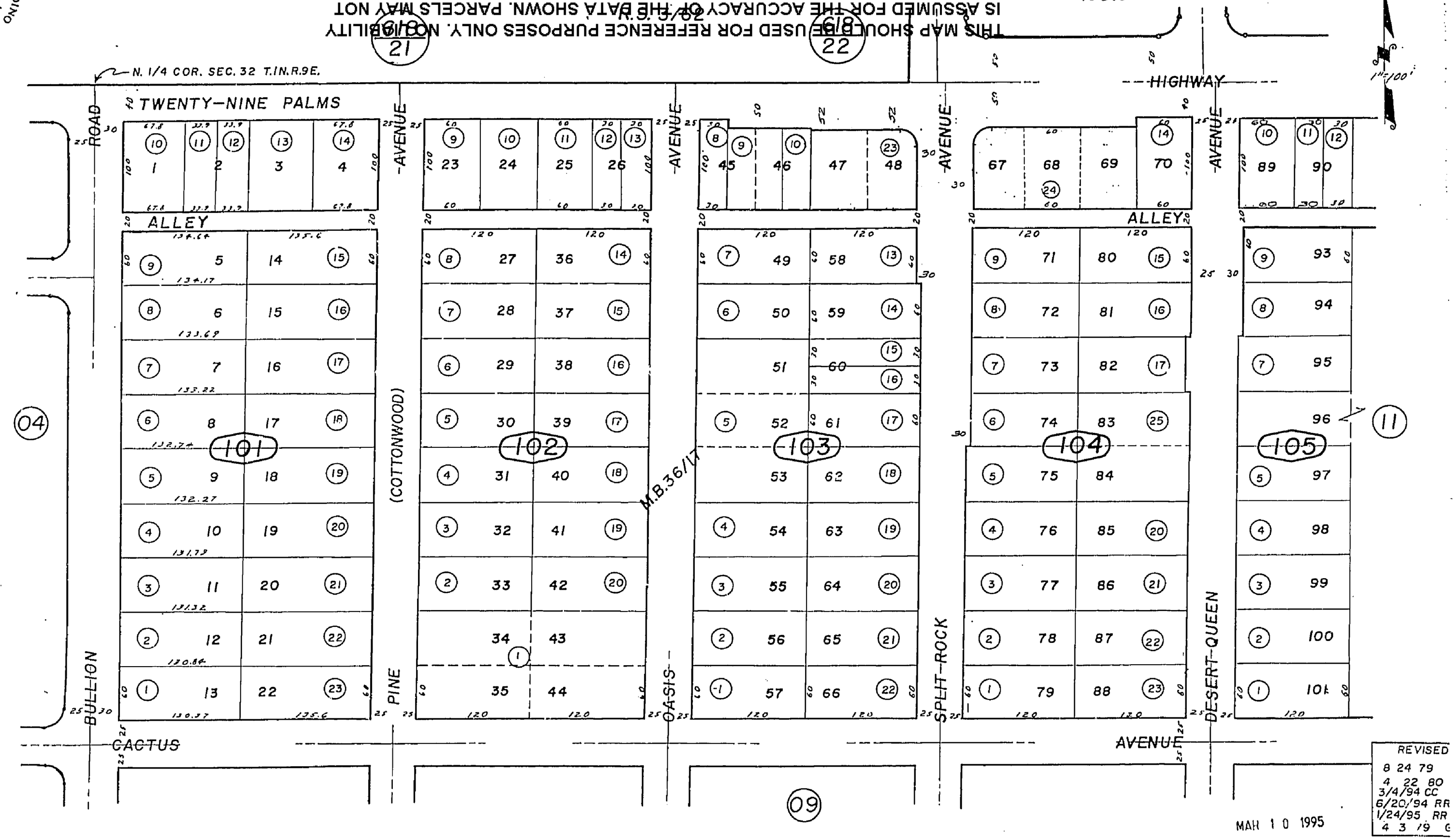

MAR 1 0 1995

Note—Assessor's Blk. & Lot Numbers Shown in Circles

Assessors Map
Book 617, Page 10
San Bernardino County

March 1960

Por. N.E.1/4, N.E.1/4 Sec. 32 T.1N.R.9E. S.B.B.&M. R.S. 3/62

Portion New Townsite Addition Tract 2520 M.B. 36/17

City of Twentynine Palms
Tax Rate Area
19015

617— 11

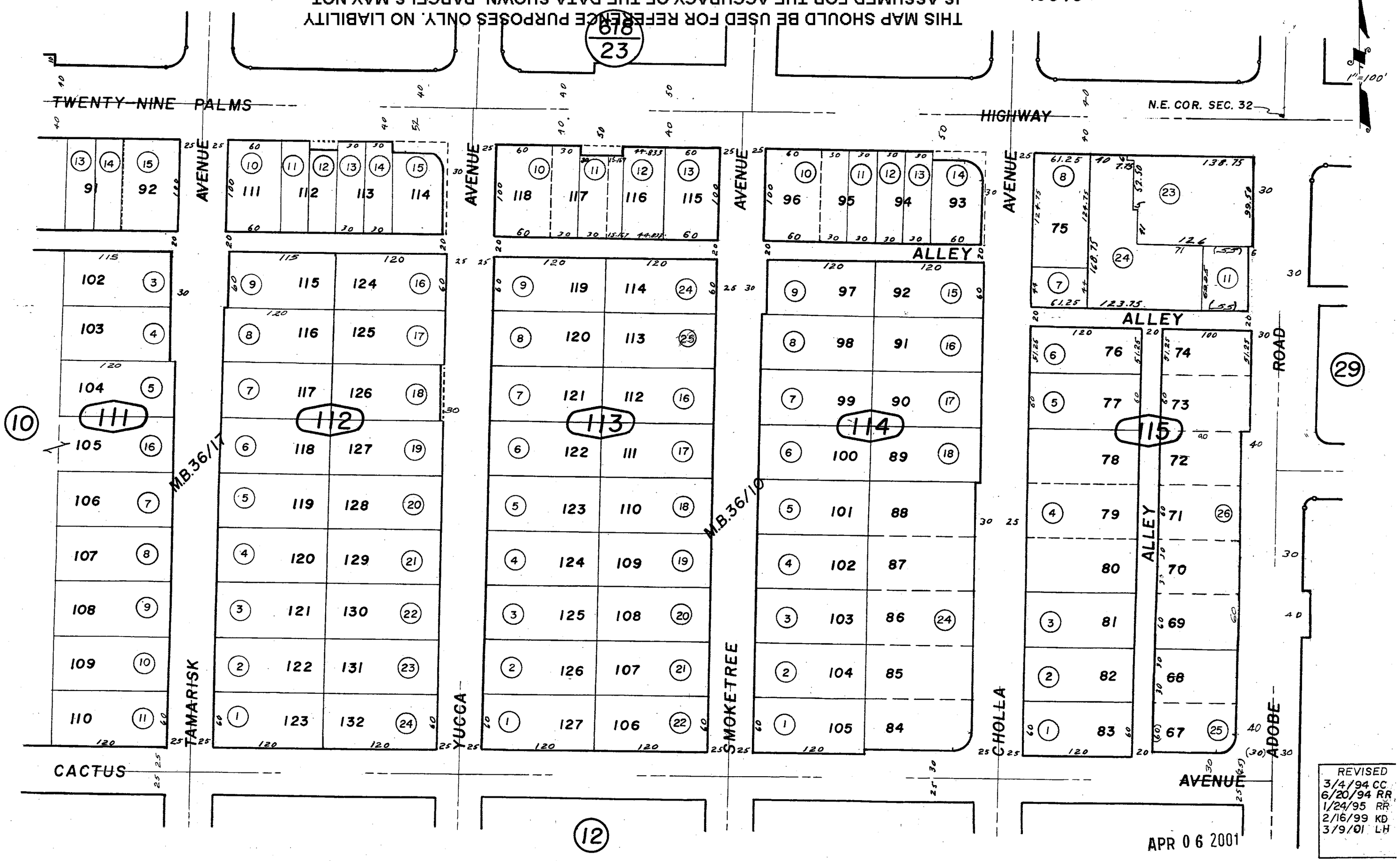

THIS MAP SHOULD BE USED FOR REFERENCE PURPOSES ONLY. NO LIABILITY IS ASSUMED FOR THE ACCURACY OF THE DATA SHOWN. PARCELS MAY NOT COINCIDE WITH LOCAL SUBDIVISION OR BUILDING CODE LAWS.

REVISED
3/4/94 CC
6/20/94 RR
1/24/95 RR
2/16/99 KD
3/9/01 LH

APR 06 2001

Por. New Townsite Tract 2512 M.B. 36/10

Note—Assessor's Blk. & Lot Numbers Shown in Circles

Assessors Map
Book 617, Page 11
San Bernardino County

March 1960

March 1960

Note—Assessor's Blk. & Lot
Numbers Shown in Circles

Assessors Map
Book 617, Page 12
San Bernardino County

REVISED
3-21-67
7 23 80
6/20/94 R
1/24/95 R
10/12/95 RF
11/6/03GW

DEC 0 5 2003

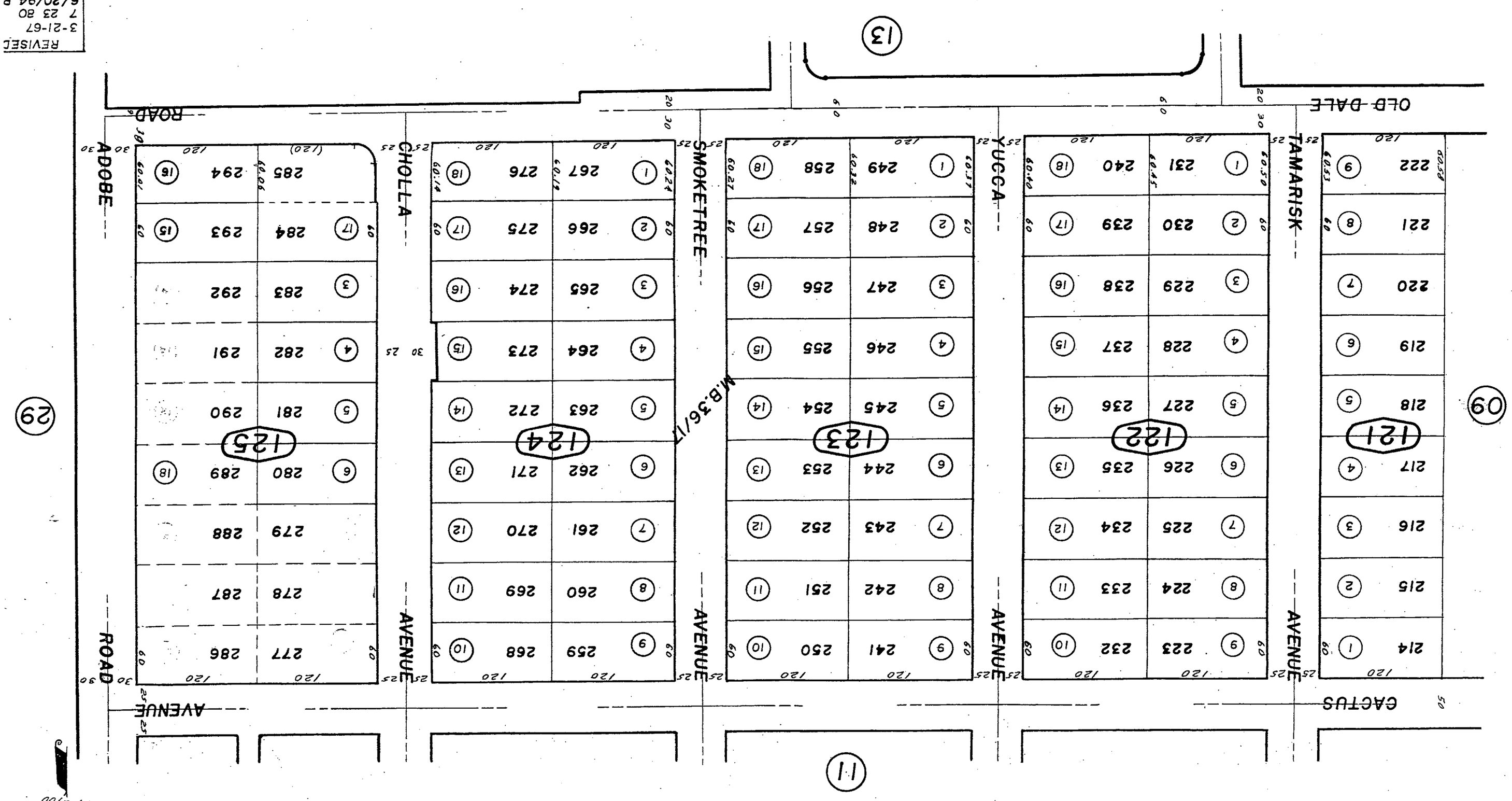

R.S. 3/62

M.B. 36/17

Portions of Lots 1 & 2 of Section 30
T. 1 N., R. 4 W., S.B.B. & M.

THIS MAP SHOULD BE USED FOR REFERENCE PURPOSES ONLY. NO LIABILITY IS ASSUMED FOR THE ACCURACY OF THE DATA SHOWN. PARCELS MAY NOT COMPLY WITH LOCAL SUBDIVISION OR BUILDING ORDINANCES.

City of Twentynine Palms
Tax Rate Area
19015

617—12

COUNTY OF SAN BERNARDINO 1853

Portion S. 1/2, N.E. 1/4 Section 32 T.1N., R.9E. S.B.B.&M.

City of Twentynine Palms
Tax Code Area
19015

617—13

THIS MAP SHOULD BE USED FOR REFERENCE PURPOSES ONLY. NO LIABILITY IS ASSUMED FOR THE ACCURACY OF THE DATA SHOWN. PARCELS MAY NOT COMPLY WITH LOCAL ZONING OR BUILDING ORDINANCES.

R.S. 3262

M.B. 41/95

1"=100'

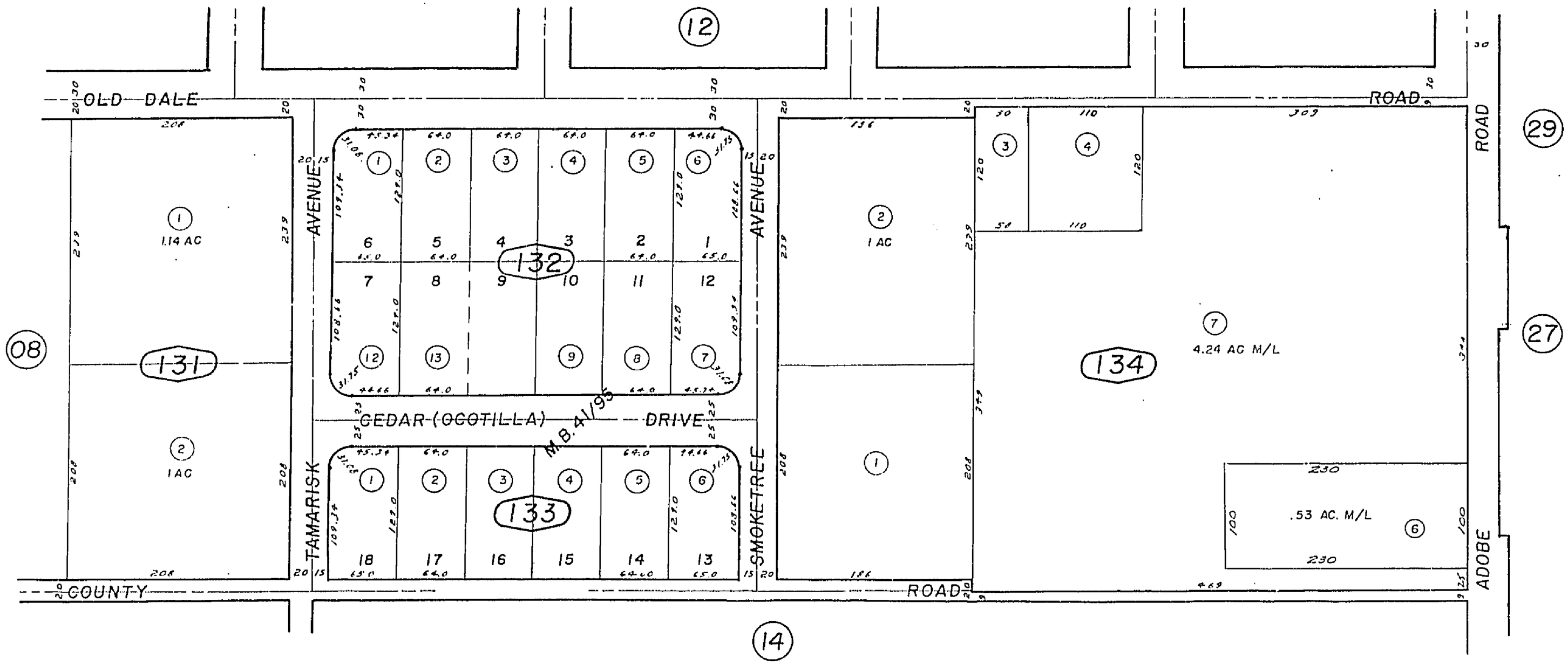

REVISED
3-21-67
6/20/94 RR
1/24/95 RR
5/2/96 CC
6/6/96 CC

JUL 0 8 1996

Note—Assessor's Blk. & Lot Numbers Shown in Circles

Assessors Map
Book 617, Page 13
San Bernardino County

March 1960

Portion S.1/2, N.E. 1/4 Section 32 T.1N., R.9E. S.B.B.&M.

City of Twentynine Palms
Tax Code Area
19015

617 — 14

THIS MAP SHOULD BE USED FOR REFERENCE PURPOSES ONLY. NO LIABILITY IS ASSUMED FOR THE ACCURACY OF THE DATA SHOWN. PARCELS MAY NOT COMPLY WITH LOCAL SUBDIVISION OR BUILDING ORDINANCES.

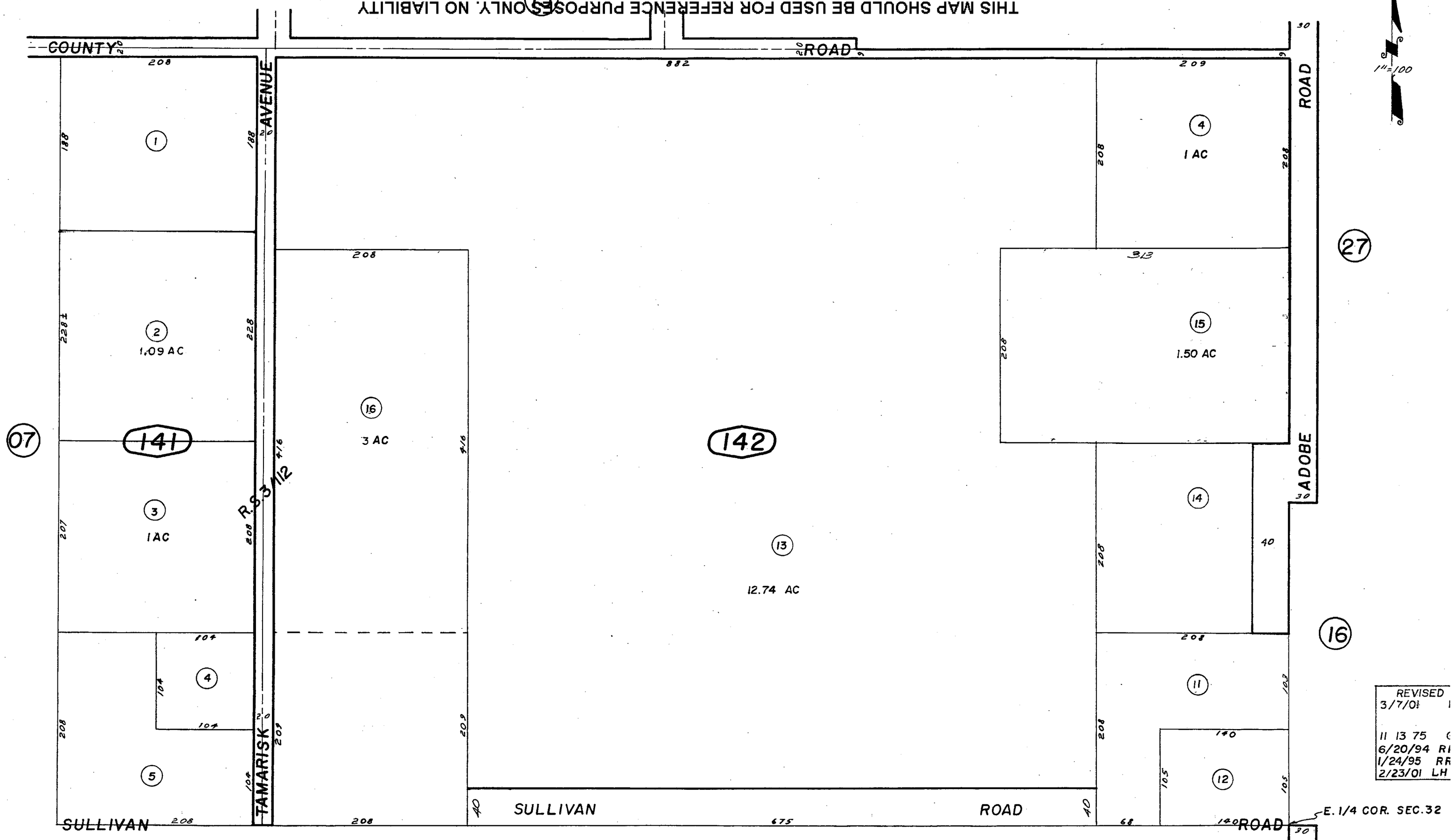

616/27

616/28

Note—Assessor's Blk. & Lot Numbers Shown in Circles

APR 06 2001

Assessors Map
Book 617, Page 14
San Bernardino County

March 1960

COUNTY OF SAN BERNARDINO 1853

South Adobe Acres Tract 3059

M.B. 43/2

THIS MAP SHOULD BE USED FOR REFERENCE PURPOSES ONLY. NO LIABILITY IS ASSUMED FOR THE ACCURACY OF THE DATA SHOWN. PARCELS MAY NOT COMPLY WITH LOCAL SUBDIVISION ORDINANCES.

City of Twentynine Palms
Tax Code Area
19001

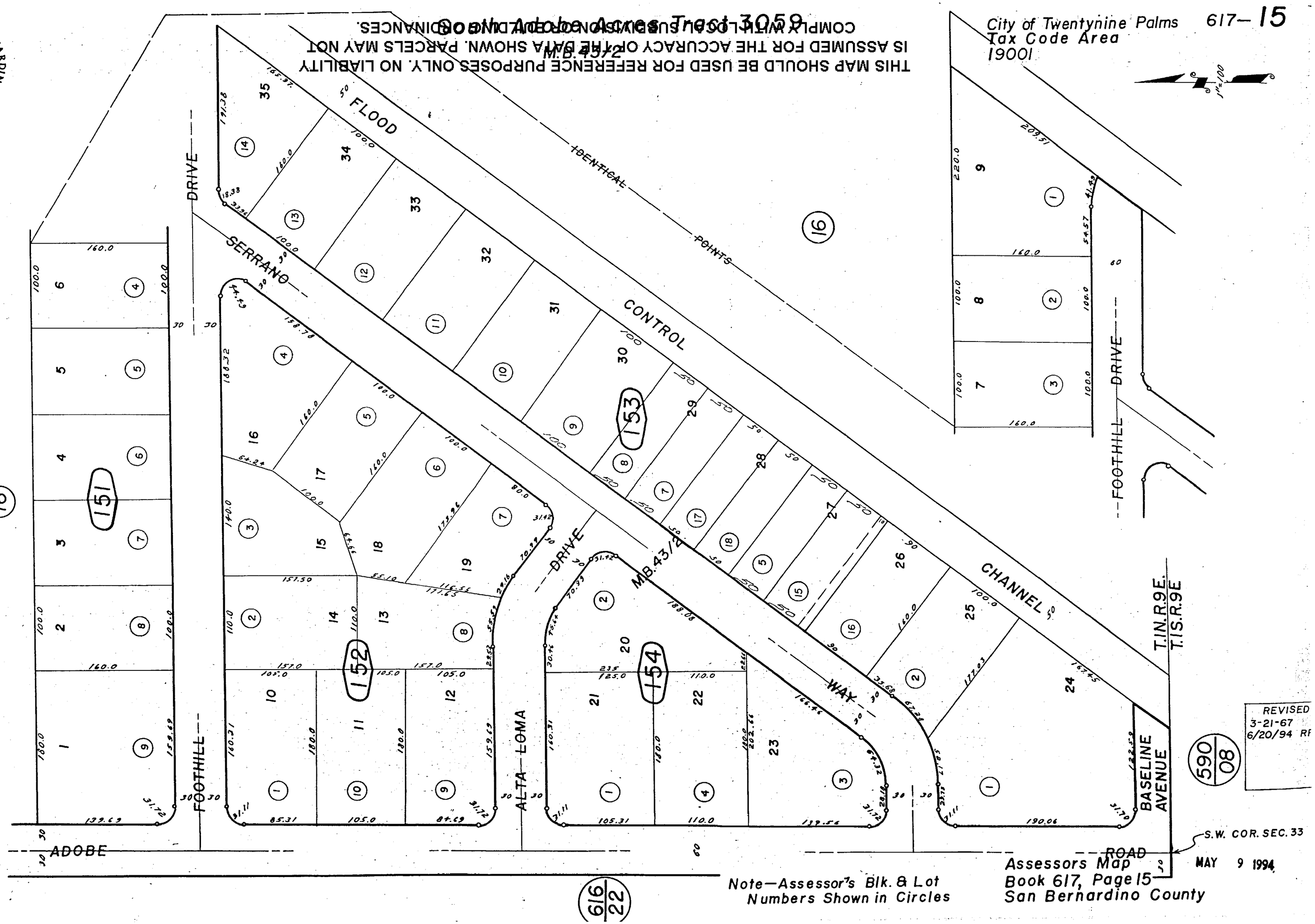

Note—Assessor's Blk. & Lot Numbers Shown in Circles

Assessors Map
Book 617, Page 15
San Bernardino County

MAY 9 1994

COUNTY OF SAN BERNARDINO 1853

Portion W.1/2 Section 33 T.1N., R.9E. S.B.B.&M.

City of Twentynine Palms
Tax Code Area
19001, 19015

617 – 16

THIS MAP SHOULD BE USED FOR REFERENCE PURPOSES ONLY. NO LIABILITY IS ASSUMED FOR THE ACCURACY OF THE DATA SHOWN. PARCELS MAY NOT COMPLY WITH LOCAL SUBDIVISION OR BUILDING ORDINANCES.

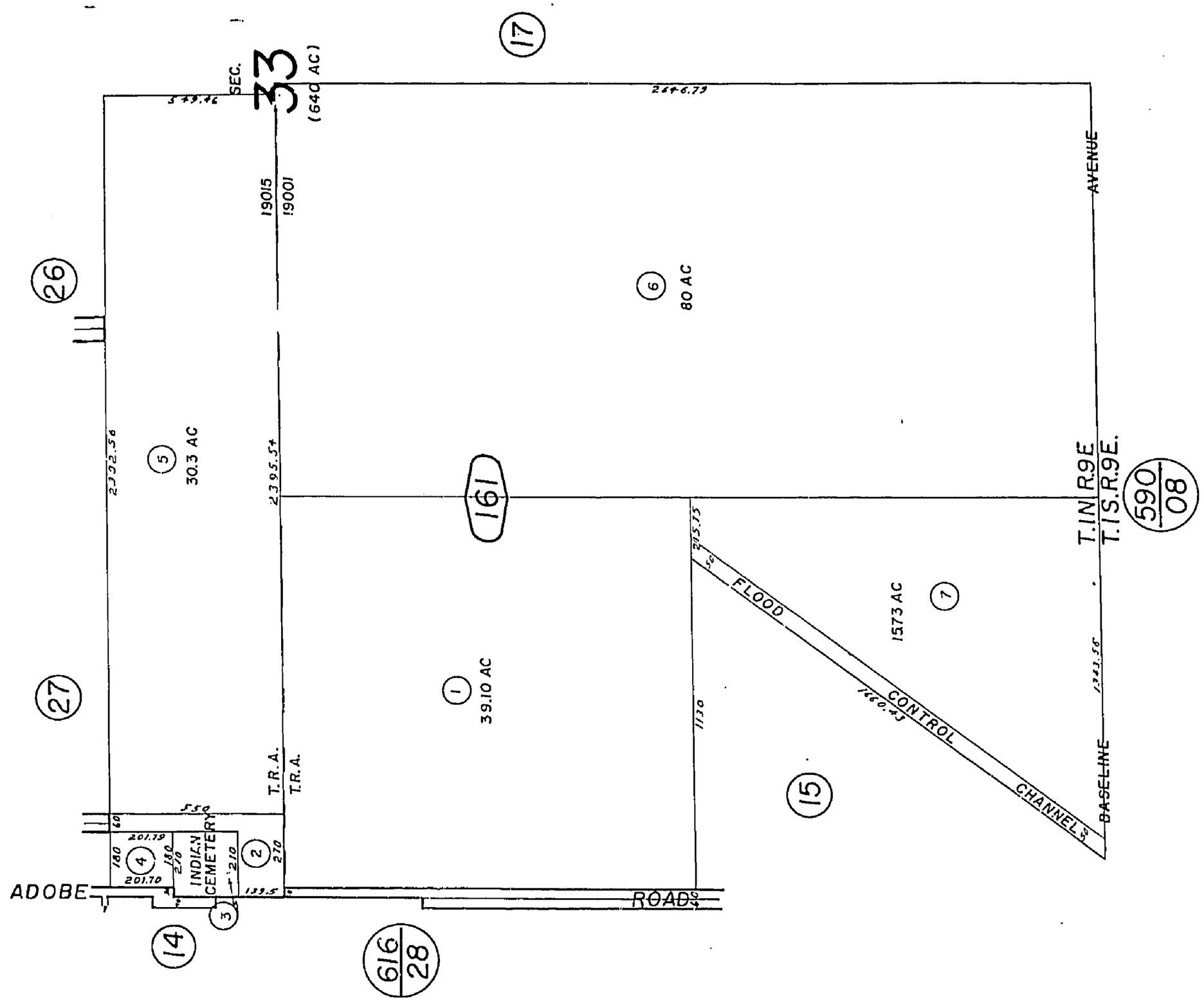

REVISED
3-21-67
6/20/94 RB
1/24/95 HR

MAR 10 1995

Note–Assessor's Blk. & Lot Numbers Shown in Circles

Assessors Map
Book 617, Page 16
San Bernardino County

March 1960

Assessors Map
Book 617, Page 17
San Bernardino County

MAY 1 1998

Note—Assessor' Blk. & Lot
Numbers Shown in Circles

Tract No. 3762, M.B. 49/13

March 1960

REVISED
3-21-67
6/20/94 RR
1/24/95 RR
3/2/95 CC
4/1/98 CC

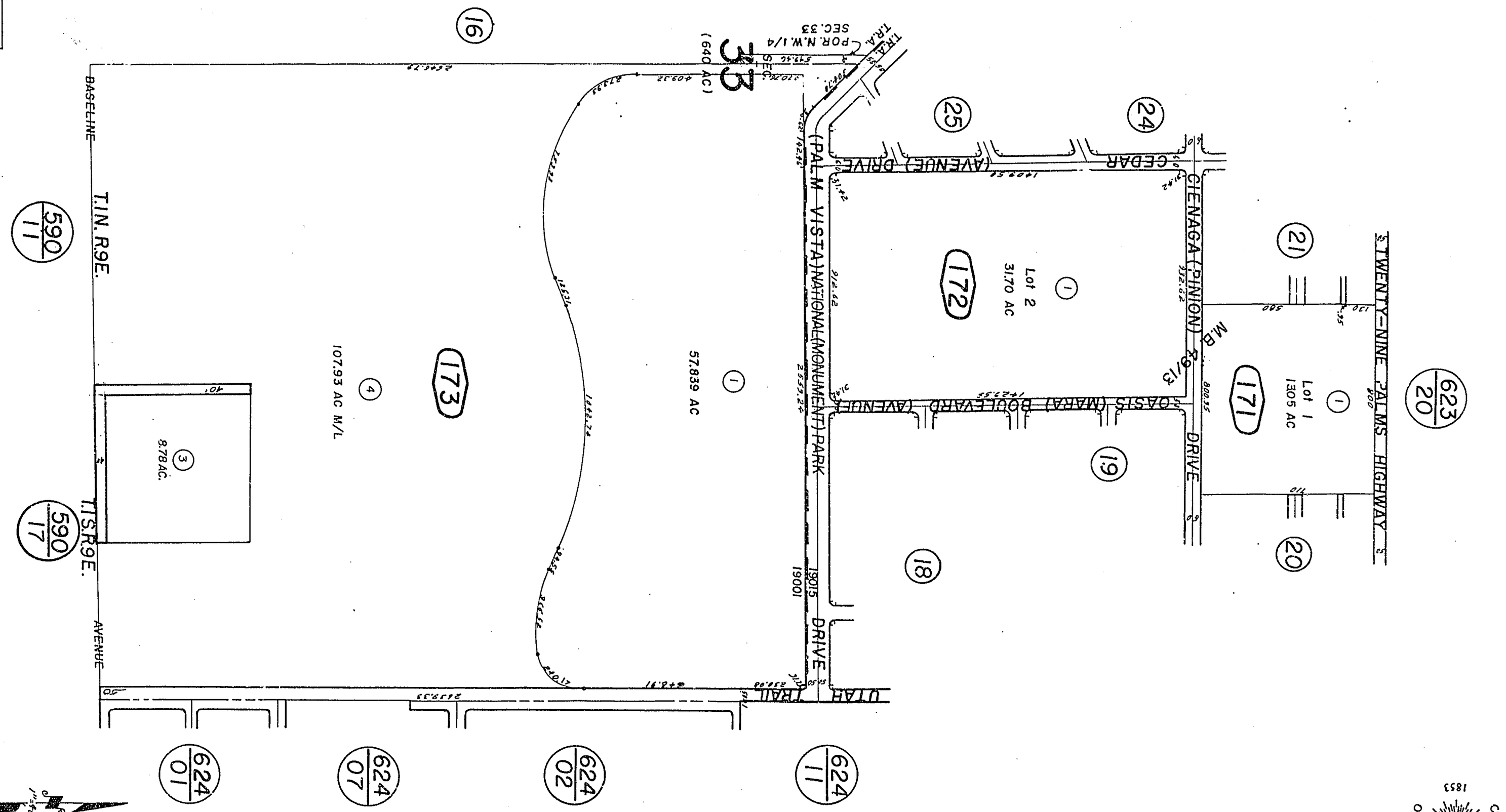

THIS MAP SHOULD BE USED FOR REFERENCE PURPOSES ONLY. NO LIABILITY IS ASSUMED FOR THE ACCURACY OF THE DATA SHOWN. PARCELS MAY NOT COMPRIS WHOLE LOTS OF SUBDIVISION OR BUILDING ORDINANCES

City of Twentynine Palms
Tax Code Area
19001,19015

617-17

COUNTY OF SAN BERNARDINO 1853

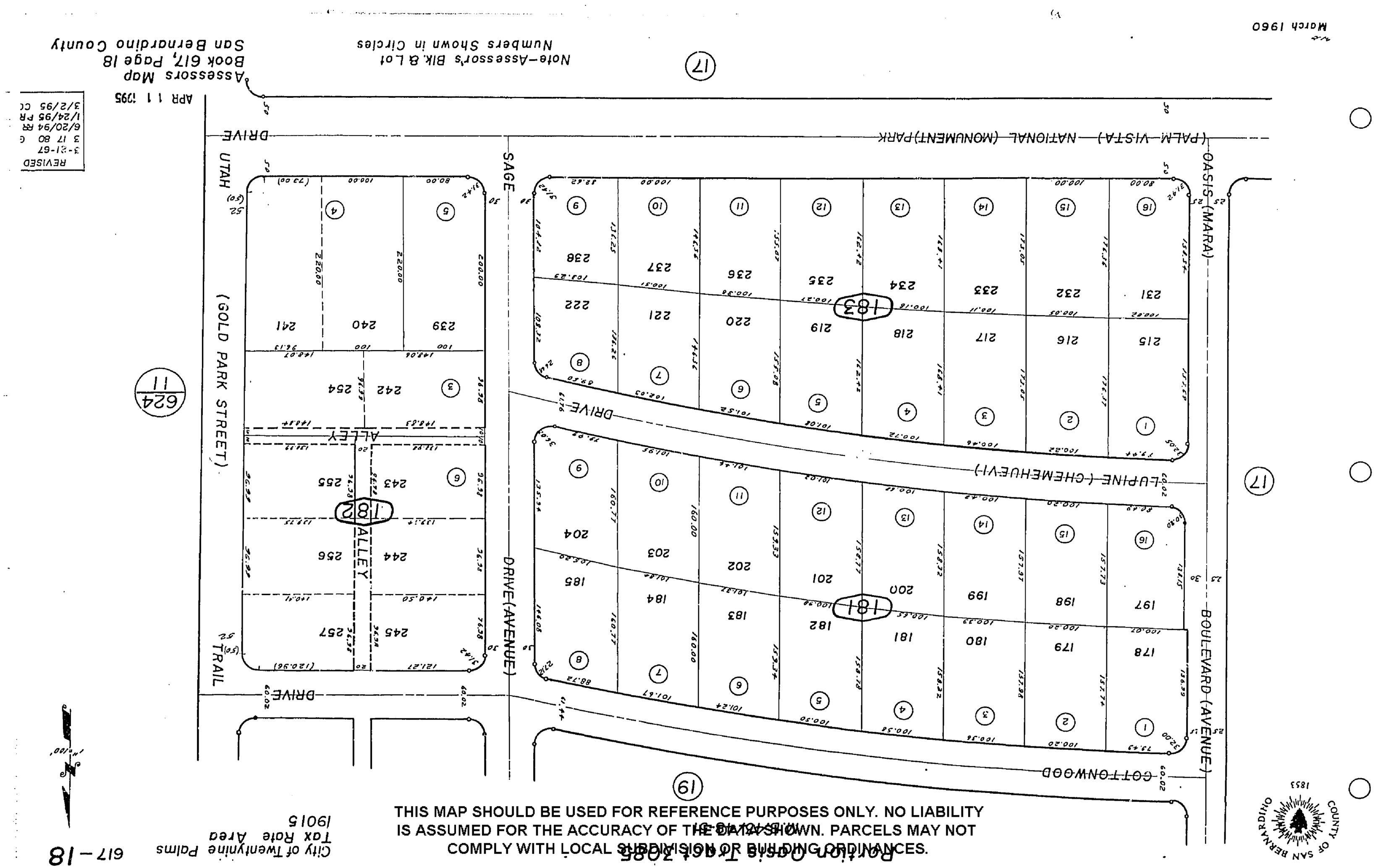
Note–Assessor's Blk. & Lot
Numbers Shown in Circles
Assessors Map
Book 617, Page 18
San Bernardino County
March 1960
REVISED
3-21-67
3 17 80
6/20/94
1/24/95
3/2/95
APR 11 1995
(PALM VISTA) NATIONAL (MONUMENT) PARK
OASIS (MARA)
SAGE
UTAH
(GOLD PARK STREET)
TRAIL
DRIVE
DRIVE (AVENUE)
ALLEY
LUPINE (CHEMEHUEVI)
COTTONWOOD
BOULEVARD (AVENUE)
17
19
624
11
181
182
183
THIS MAP SHOULD BE USED FOR REFERENCE PURPOSES ONLY. NO LIABILITY
IS ASSUMED FOR THE ACCURACY OF THE DATA SHOWN. PARCELS MAY NOT
COMPLY WITH LOCAL SUBDIVISION OR BUILDING ORDINANCES.
Ranchon Oasis Tract 2085
City of Twentynine Palms
Tax Rate Area
19015
617-18
COUNTY OF SAN BERNARDINO
1853

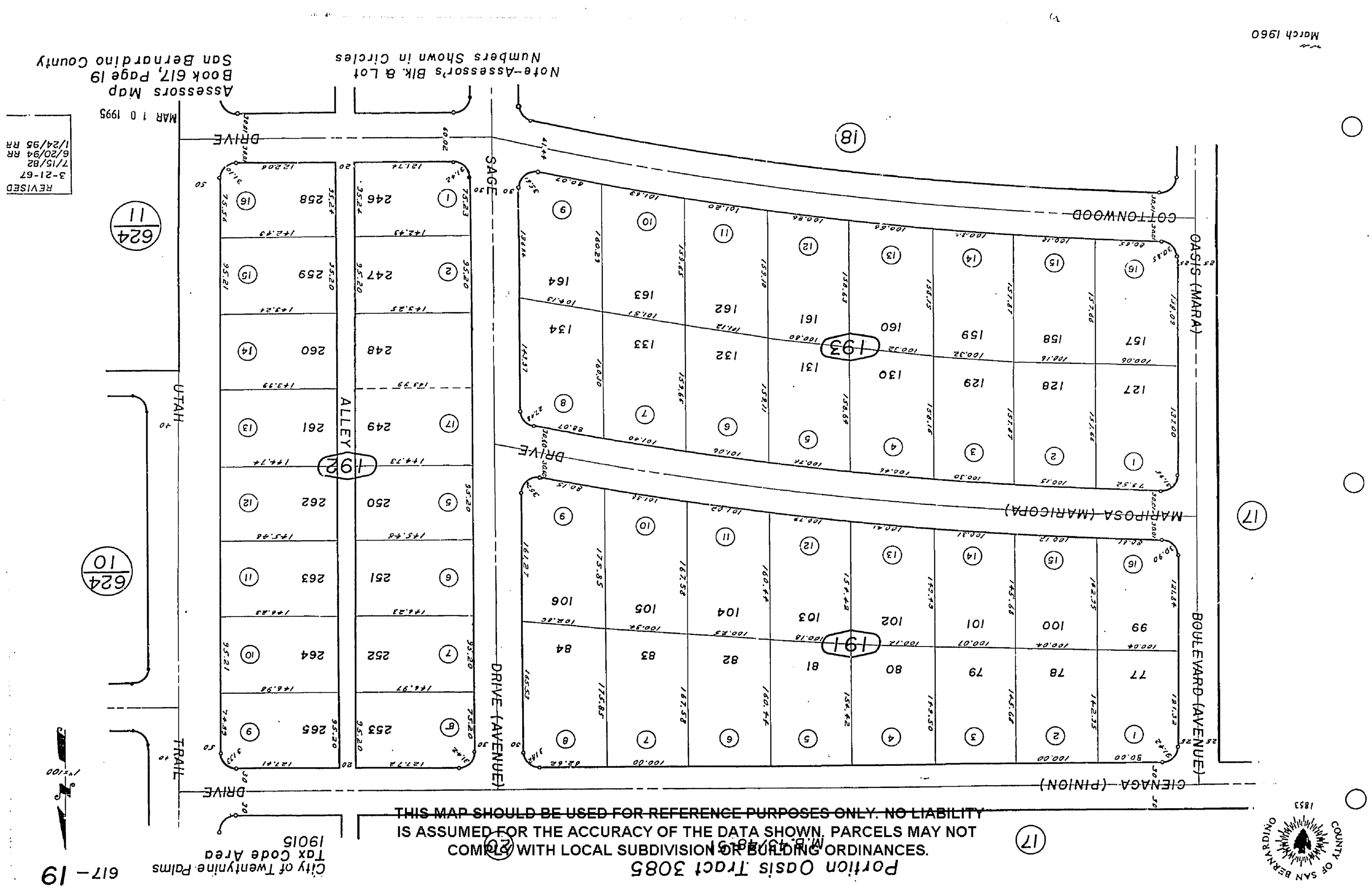
Portion Oasis Tract 3085
M.B. 43/48-51
Note–Assessor's Blk. & Lot Numbers Shown in Circles
Assessors Map Book 617, Page 19 San Bernardino County
City of Twentynine Palms Tax Code Area 19015
617– 19
MAR 10 1995
REVISED 3-21-67 7/15/82 6/20/94 RR 1/24/95 RR
March 1960
THIS MAP SHOULD BE USED FOR REFERENCE PURPOSES ONLY. NO LIABILITY IS ASSUMED FOR THE ACCURACY OF THE DATA SHOWN. PARCELS MAY NOT COMPLY WITH LOCAL SUBDIVISION OR BUILDING ORDINANCES.
COUNTY OF SAN BERNARDINO 1853
GIENAGA (PINION)
MARIPOSA (MARICOPA)
COTTONWOOD
OASIS (MARA)
BOULEVARD (AVENUE)
DRIVE (AVENUE)
SAGE
DRIVE
ALLEY
UTAH
TRAIL
DRIVE
624/11
624/10
17
18
19
20
191
192
193

Portion Oasis Tract 3085

City of Twentynine Palms
Tax Code Area
19015

617-20

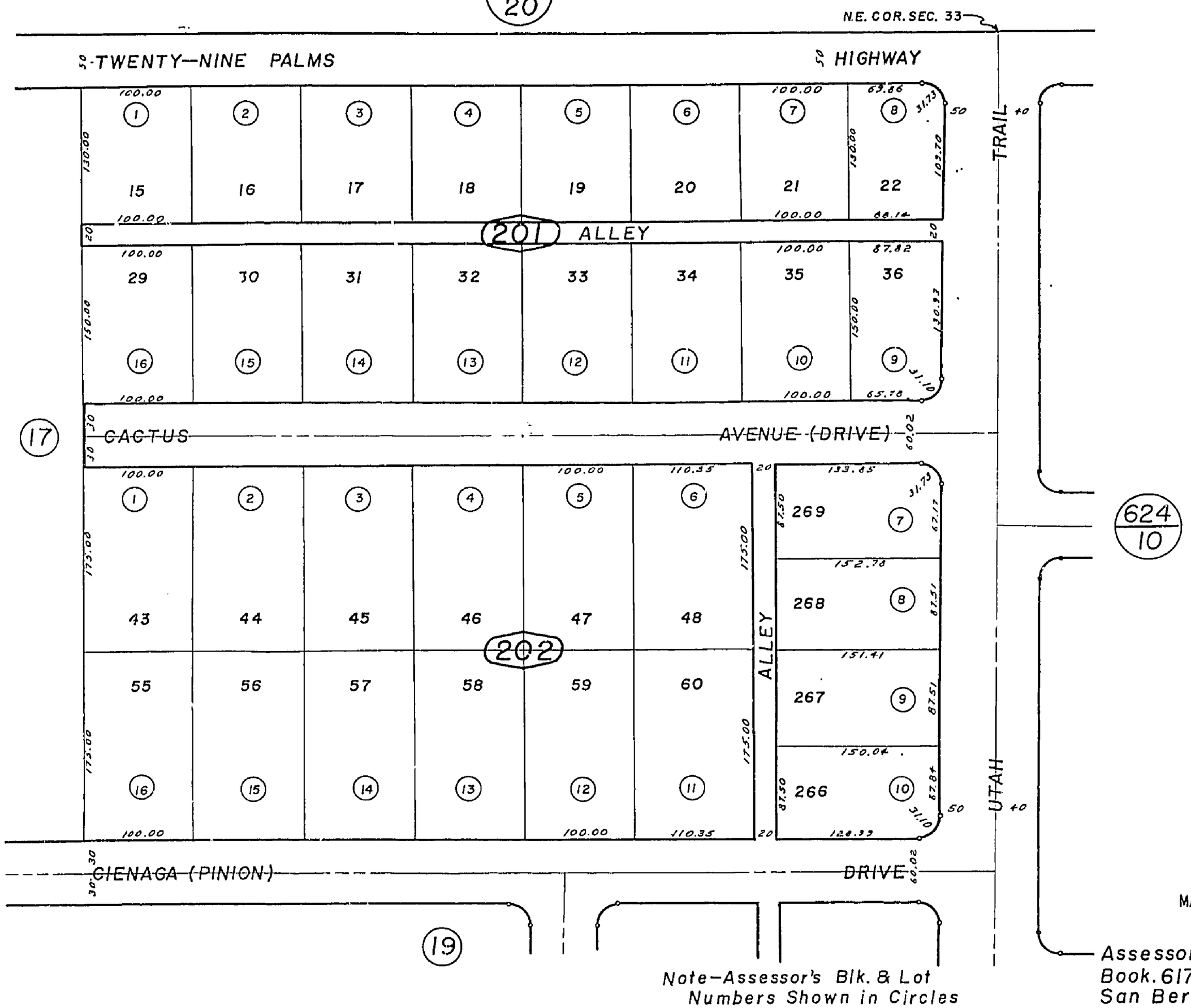

REVISED
3-21-67
6/20/94 RR
1/24/95 RR

MAR 1 0 1995

Note-Assessor's Blk. & Lot Numbers Shown in Circles

Assessors Map
Book. 617, Page 20
San Bernardino County

March 1960

Twenty--Nine Palms Village Tract 2646 M.B.37/58

City of Twentynine Palms
Tax Code Area
19015

617 — 21

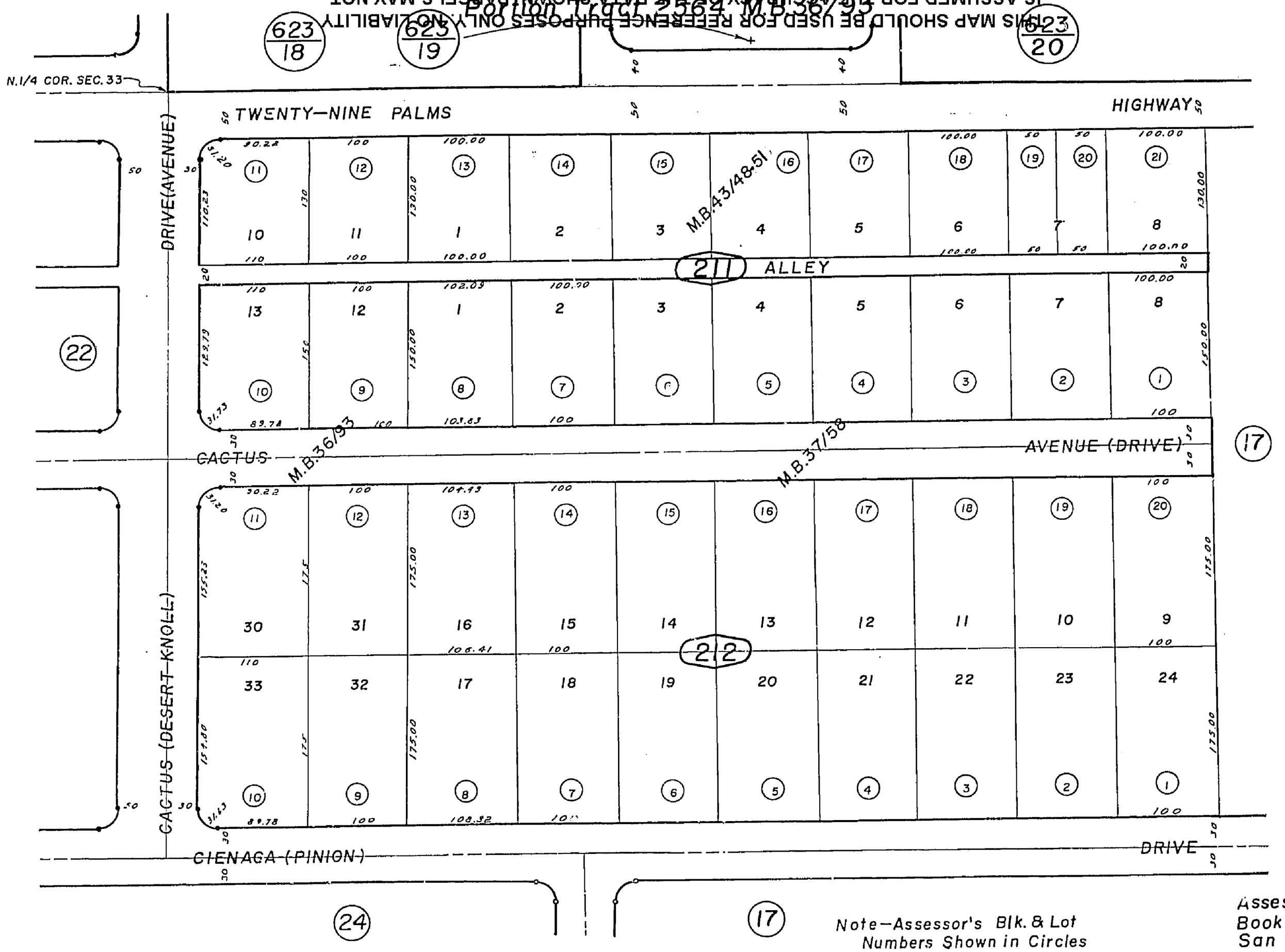

1"=100'

REVISED
3-21-67
6/20/94 RF
1/24/95 RF

MAR 10 1995

Note—Assessor's Blk. & Lot Numbers Shown in Circles

Assessors Map
Book 617, Page 21
San Bernardino County

March 1960

Portion Tract 2564

City of Twentynine Palms
Tax Code Area
19015

617–22

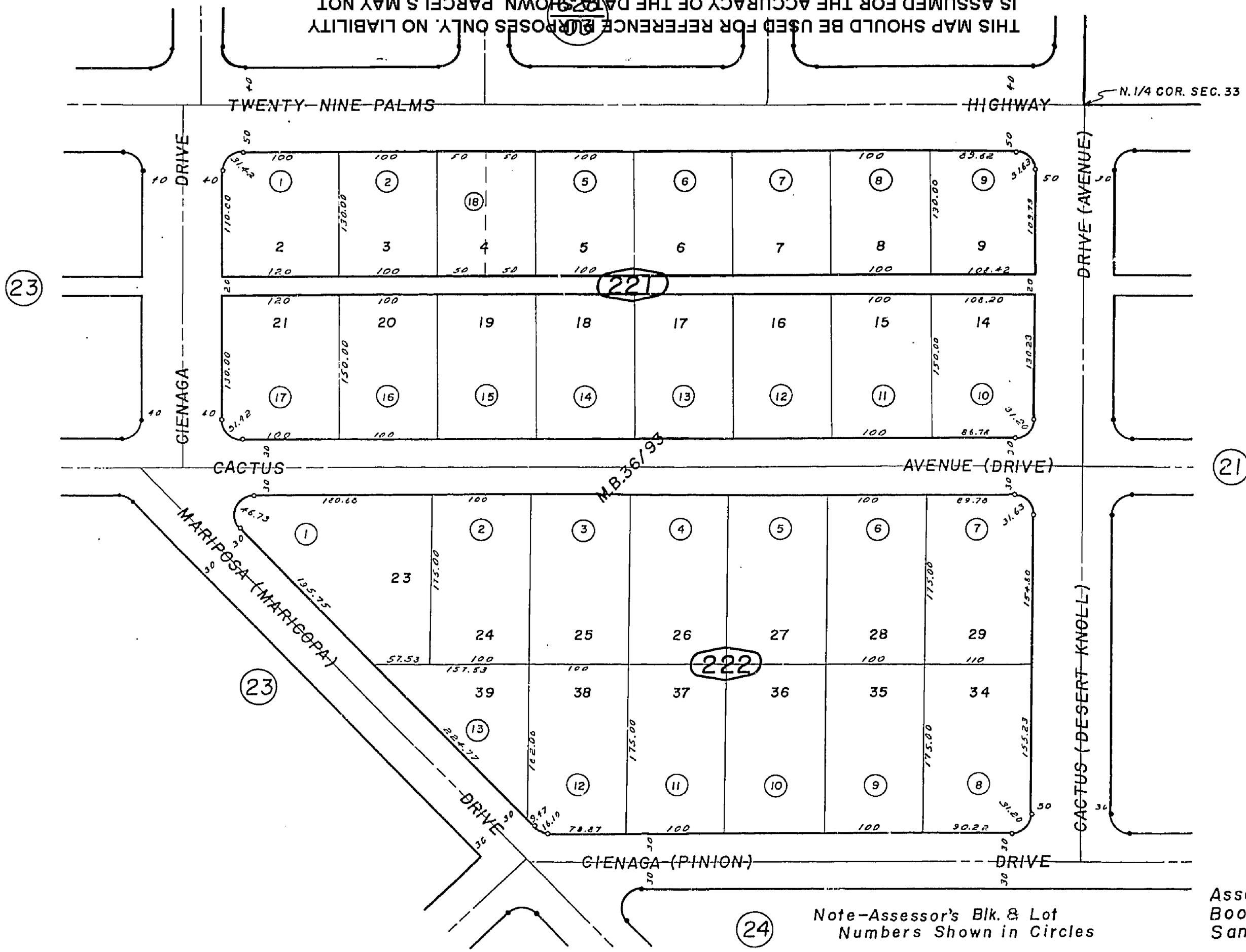

REVISED
3-21-67
11/2/87 F
6/20/94 RF
1/24/95 RR

MAR 1 0 1995

Assessors Map
Book 617, Page 22
San Bernardino County

Note–Assessor's Blk. & Lot Numbers Shown in Circles

March 1960

City of Twentynine Palms
Tax Code Area
19015

Portion Tract 2564 M.B.36/93
M.B.36/24

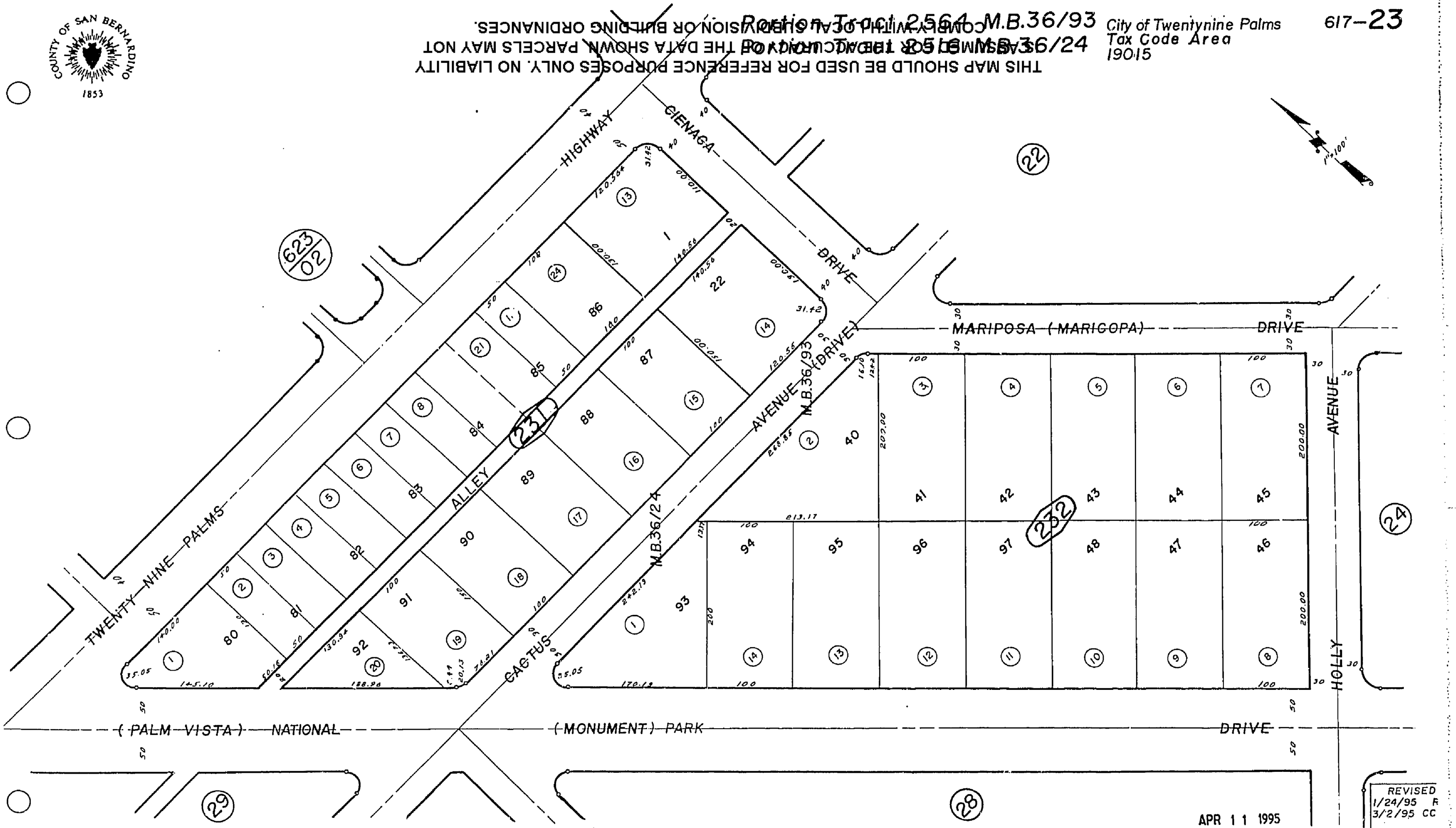

REVISED
1/24/95 R
3/2/95 CC
6/20/94 R

APR 11 1995

Assessors Map
Book 617, Page 23
San Bernardino County

Note–Assessor's Blk. & Lot
Numbers Shown in Circles

March 1960

March 1960

Note—Assessor's Blk. & Lot
Numbers Shown in Circles

Assessors Map
Book 617, Page 24
San Bernardino County

REVISED
1/24/95 RR
3/2/95 CC
12/21/01 LH

FEB 0 8 2002

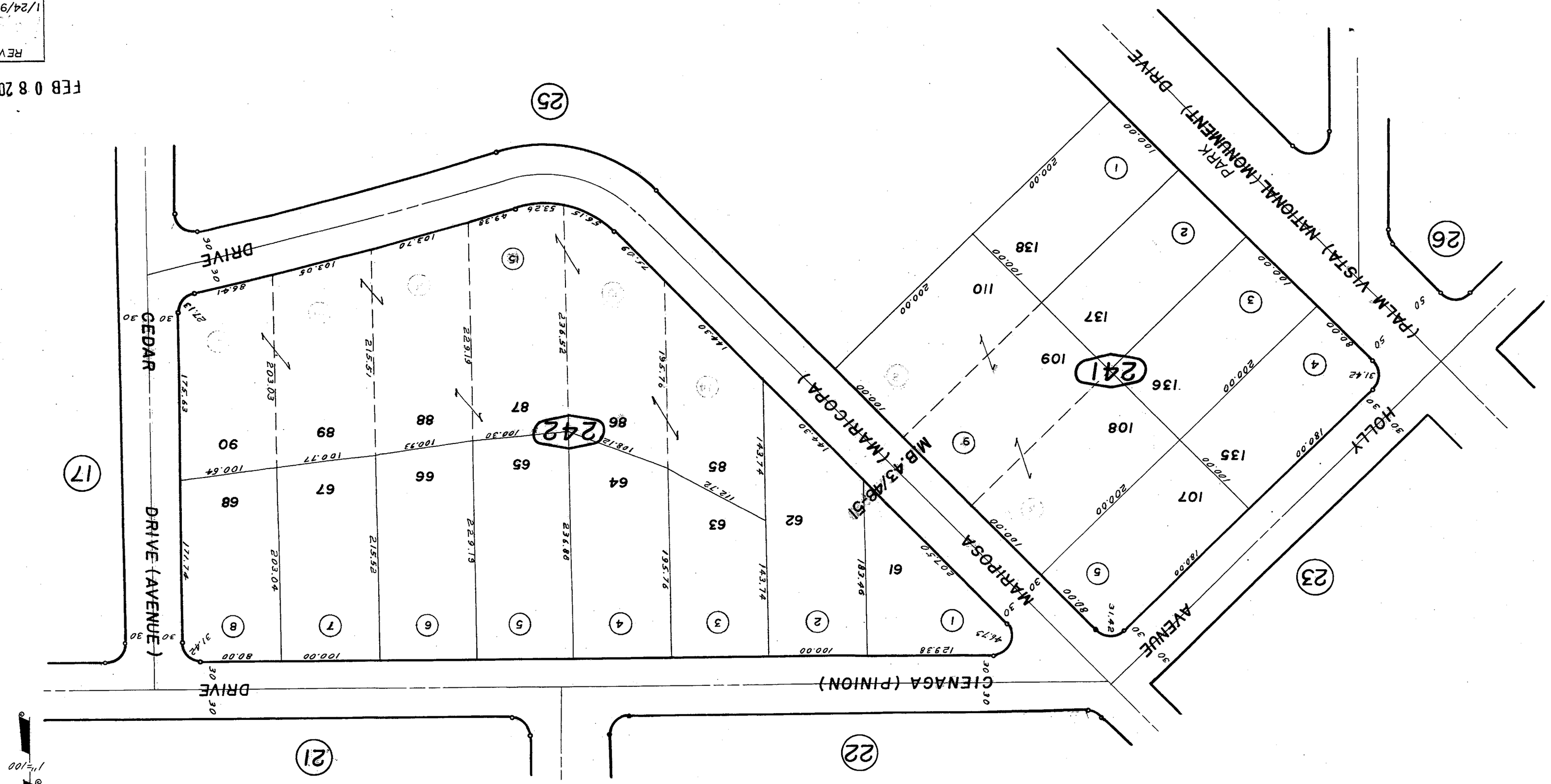

City of Twentynine Palms
Tax Code Area
19015

617-24

THIS MAP SHOULD BE USED FOR REFERENCE PURPOSES ONLY. NO LIABILITY IS ASSUMED FOR THE ACCURACY OF THE DATA SHOWN. PARCELS MAY NOT COMPLY WITH LOCAL SUBDIVISION OR BUILDING ORDINANCES.

Portions of M.B. 43/48-51 Tract 2085

COUNTY OF SAN BERNARDINO 1853

City of Twentynine Palms
Tax Code Area
19015

617–25

1"=100'

M.B. 43/48-51

THIS MAP SHOULD BE USED FOR REFERENCE PURPOSES ONLY. NO LIABILITY IS ASSUMED FOR THE ACCURACY OF THE DATA SHOWN. PARCELS MAY NOT COMPLY WITH LOCAL SUBDIVISION OR BUILDING ORDINANCES.

Portion Oasis Tract 3085

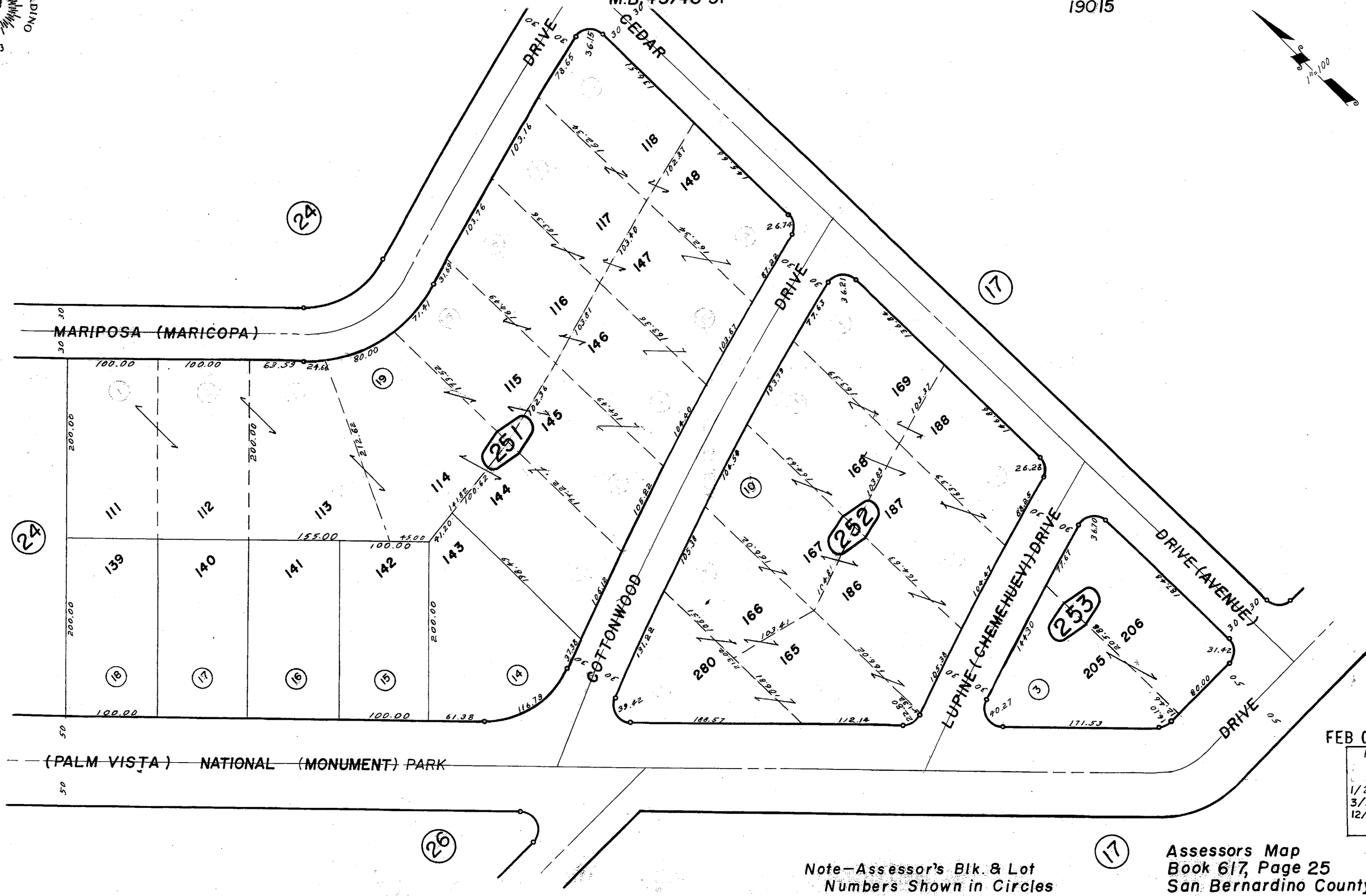

FEB 0 8 2002

REVISED

1/24/95 RR
3/2/95 CC
12/26/01 LH

Note—Assessor's Blk. & Lot Numbers Shown in Circles

Assessors Map
Book 617, Page 25
San Bernardino County

March 1960

City of Twentynine Palms
Tax Code Area
19015

Portion Oasis Tract 3085 M.B. 43/48-5
Portion Twenty-Nine Palms Sub. No. 1 Tract 2452 M.B. 35/8,10

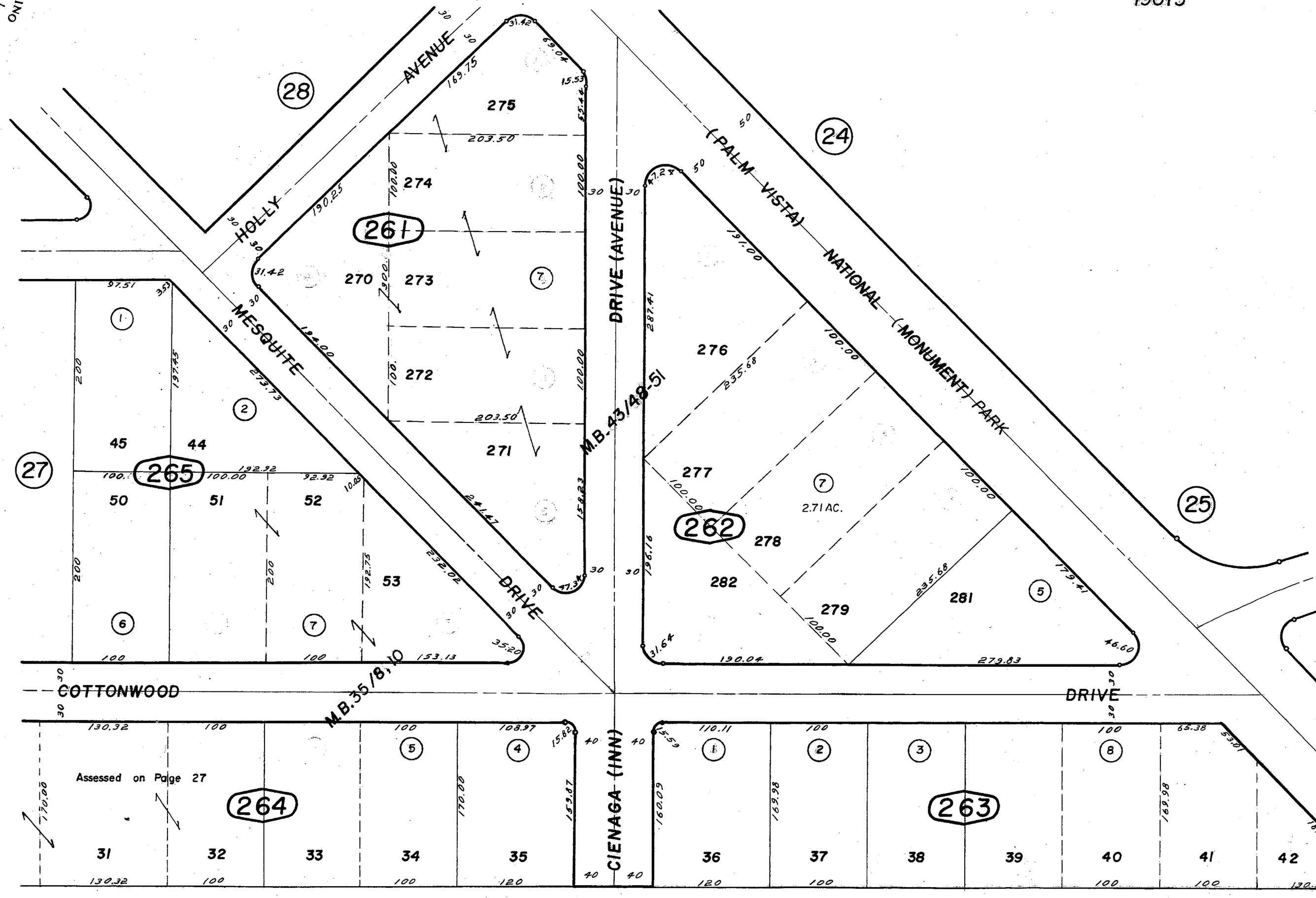

FEB 0 8 2002

REVISED
7/23/96 RR
4/13/98 CC
12/26/01 LH

Note–Assessor's Blk. & Lot Numbers Shown in Circles

Assessors Map
Book 617, Page 26
San Bernardino County

March 1960

City of Twentynine Palm
Tax Code Area
19015

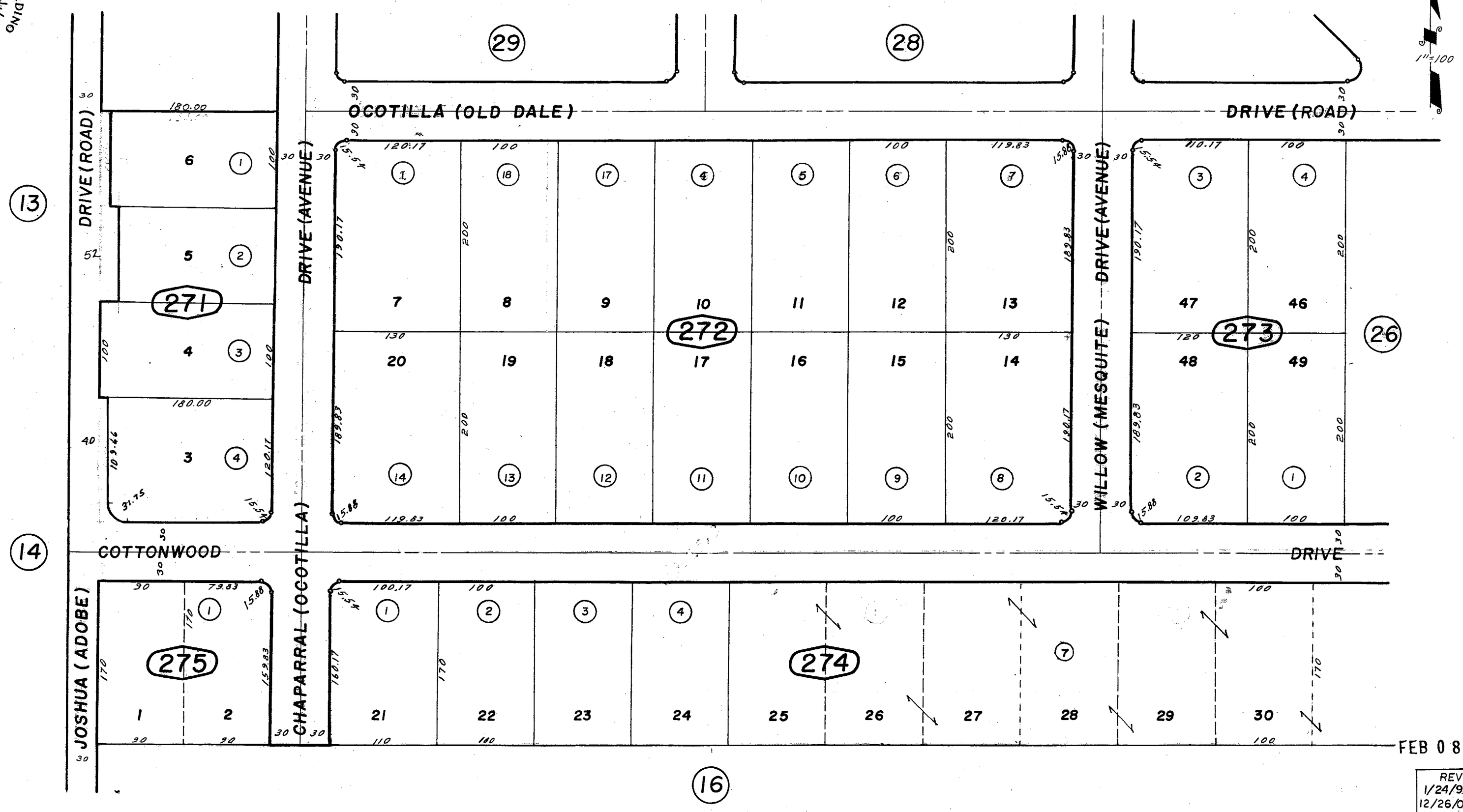

Portion Twenty-Nine Palms Sub No 1 Tract 2452
M.B. 35/8, 9, 10

THIS MAP SHOULD BE USED FOR REFERENCE PURPOSES ONLY. NO LIABILITY IS ASSUMED FOR THE ACCURACY OF THE DATA SHOWN. PARCELS MAY NOT COMPLY WITH LOCAL SUBDIVISION OR BUILDING ORDINANCES.

REVISED
1/24/95 RR
12/26/01 LH
6/20/94 RR

Note-Assessor's Blk. & Lot Numbers Shown in Circles

Assessors Map
Book 617, Page 27
San Bernardino County

March 1960

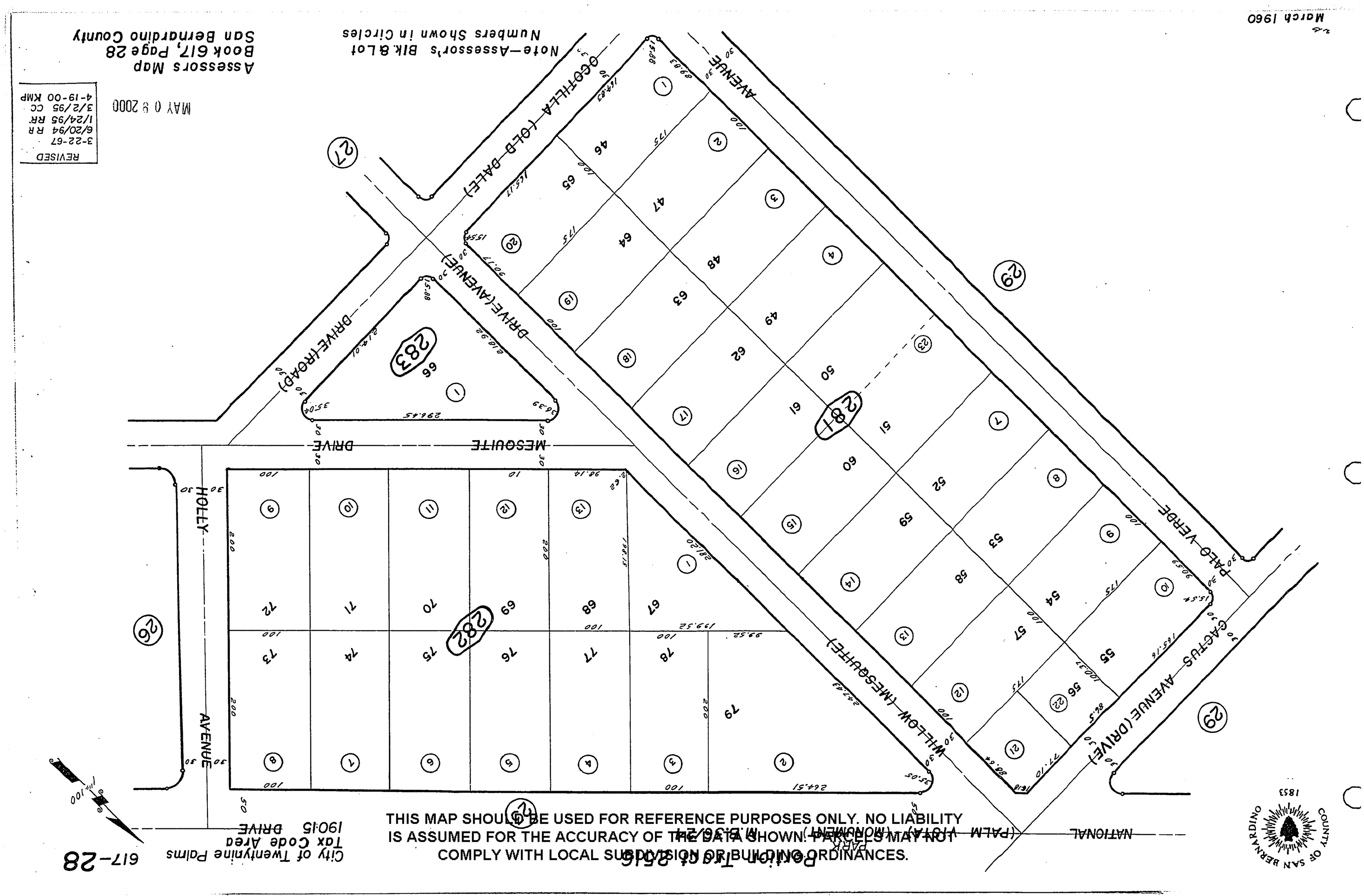
Assessors Map
Book 617, Page 28
San Bernardino County
Note—Assessor's Blk.&Lot
Numbers Shown in Circles
REVISED
3-22-67
6/20/94 RR
1/24/95 RR
3/2/95 CC
4-19-00 KMP
MAY 0 9 2000
March 1960
OCOTILLA (OLD DALE)
AVENUE
DRIVE (AVENUE)
DRIVE (ROAD)
MESQUITE DRIVE
HOLLY AVENUE
WHITEOW (MESQUITE)
PALO VERDE
CACTUS AVENUE (DRIVE)
NATIONAL (PALM VISTA) (MONUMENT)
PARK
M.B.36/24
27
29
26
25
281
282
283
City of Twentynine Palms
Tax Code Area
190.15
617-28
Point Tract 2516
THIS MAP SHOULD BE USED FOR REFERENCE PURPOSES ONLY. NO LIABILITY
IS ASSUMED FOR THE ACCURACY OF THE DATA SHOWN. PARCELS MAY NOT
COMPLY WITH LOCAL SUBDIVISION OR BUILDING ORDINANCES.
COUNTY OF SAN BERNARDINO
1853

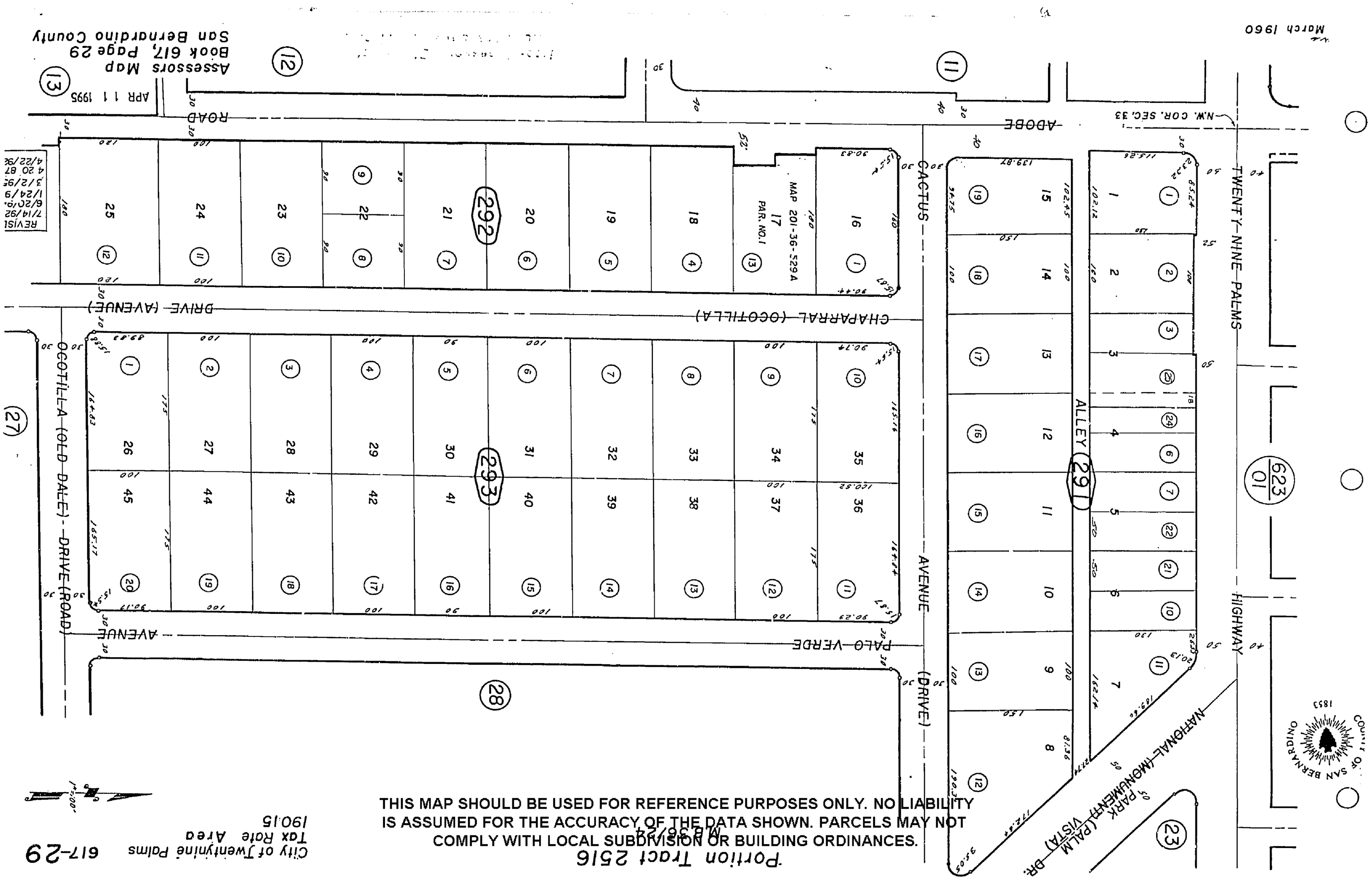
Assessors Map
Book 617, Page 29
San Bernardino County
APR 11 1995
March 1960
N.W. COR. SEC. 33
TWENTY-NINE PALMS HIGHWAY
CACTUS AVENUE (DRIVE)
ADOBE ROAD
CHAPARRAL (OCOTILLA) DRIVE (AVENUE)
OCOTILLA (OLD DALE) DRIVE (ROAD)
PALO VERDE AVENUE
ALLEY
NATIONAL MONUMENT (PALM VISTA) DR.
PARK
MAP 201-36-529A
17
PAR. NO. 1
292
293
291
623/01
REVISI
7/14/92
6/20/9
1/24/9
3/2/95
4/22/96
4 20 87
Portion Tract 2516
MB 36/24
THIS MAP SHOULD BE USED FOR REFERENCE PURPOSES ONLY. NO LIABILITY IS ASSUMED FOR THE ACCURACY OF THE DATA SHOWN. PARCELS MAY NOT COMPLY WITH LOCAL SUBDIVISION OR BUILDING ORDINANCES.
City of Twentynine Palms
Tax Rate Area
190.15
617-29
COUNTY OF SAN BERNARDINO
1853