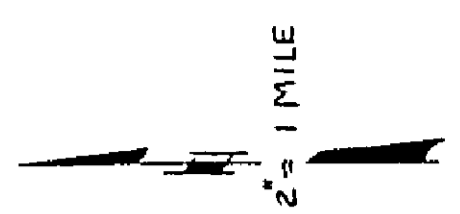




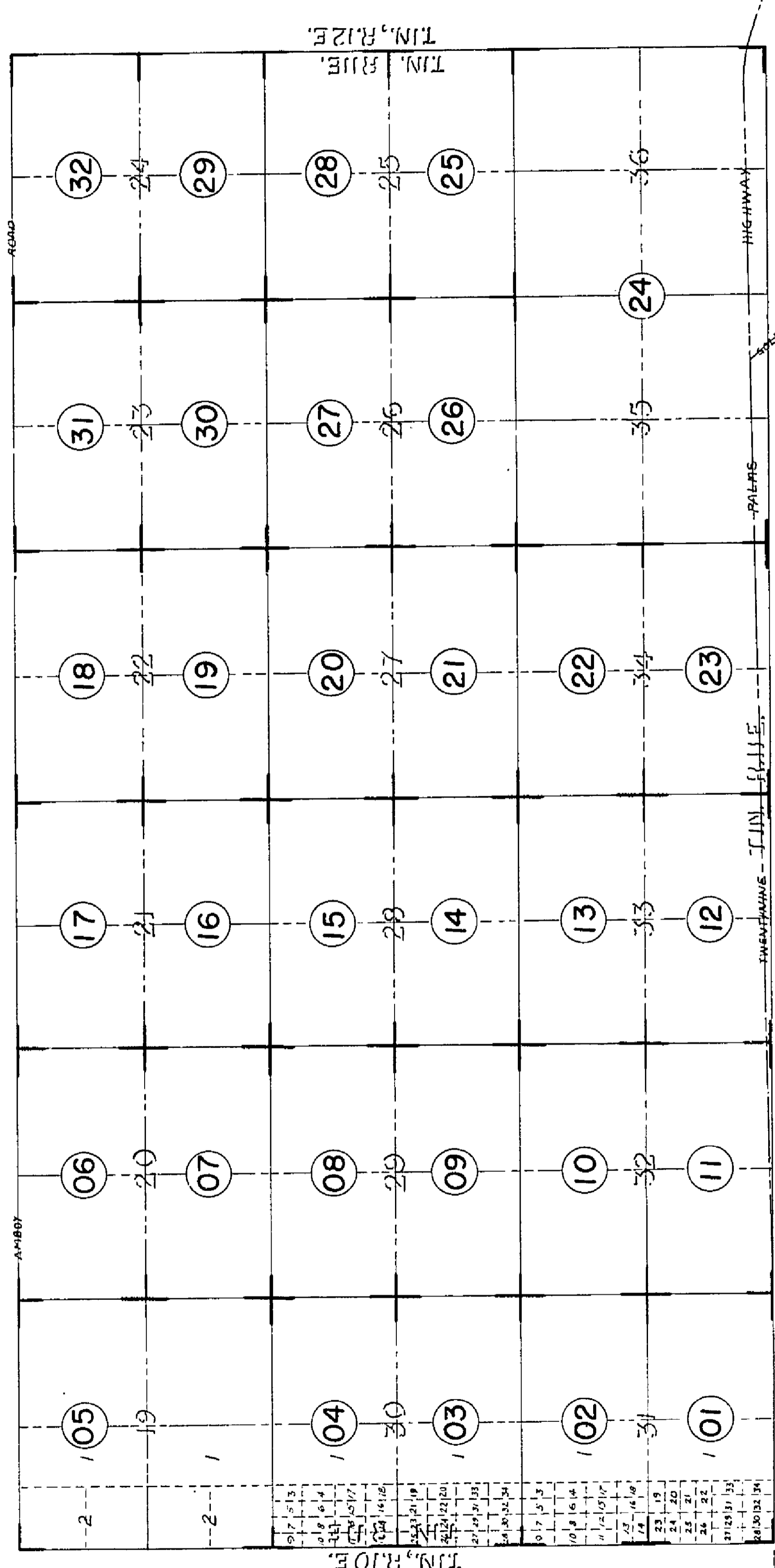
THIS MAP SHOULD BE USED FOR REFERENCE PURPOSES ONLY. NO LIABILITY IS ASSUMED FOR THE ACCURACY OF THE DATA SHOWN. PARCELS MAY NOT COMPLY WITH LOCAL SUBDIVISION ORDINANCES.

**MORONGO UNIFIED**



BK.  
627

BK.  
592



BK.  
625

BK.  
592

BK.  
592

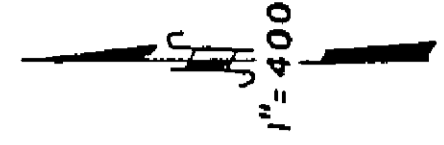
REVISED  
1-17-68

Assessor's Index  
 Book 628  
 San Bernardino County





THIS MAP SHOULD BE USED FOR REFERENCE PURPOSES ONLY. NO LIABILITY IS ASSUMED FOR THE ACCURACY OF THE DATA SHOWN. PARCELS MAY NOT COMPLY WITH THE ESCROW SUBMISSIONS FOR BUILDING ORDINANCES.



03

Note - All Lots 5.0 Acres Unless Otherwise Shown

9 5.38AC ①	7 5.06AC ②	5 5.06AC ③	3 5.06AC ④											14 ③9
10 5.34AC ②7	8 5.06AC ②8	6 5.06AC ②9	4 5.06AC ③0											15 ③8
TIN, RICE				G.L. 1										16 ③7
50 AC.				40 AC.										17 ③5
				②1										18 ③4
				②2										19 ③3
				②3										20 ③2
				②4										21 ③1
				②5										22 ③0
				②6										23 ②9
				②7										24 ②8
				②8										25 ②7
				②9										26 ②6
				③0										27 ②5
				③1										28 ②4
				③2										29 ②3
				③3										30 ②2
				③4										31 ②1
				③5										32 ②0
				③6										33 ①9
				③7										34 ①8
				③8										35 ①7
				③9										36 ①6
				④0										37 ①5
				④1										38 ①4
				④2										39 ①3
				④3										40 ①2
				④4										41 ①1
				④5										42 ①0
				④6										43 ①0
				④7										44 ①0
				④8										45 ①0
				④9										46 ①0
				⑤0										47 ①0
				⑤1										48 ①0
				⑤2										49 ①0
				⑤3										50 ①0
				⑤4										51 ①0
				⑤5										52 ①0
				⑤6										53 ①0
				⑤7										54 ①0
				⑤8										55 ①0
				⑤9										56 ①0
				⑥0										57 ①0
				⑥1										58 ①0
				⑥2										59 ①0
				⑥3										60 ①0
				⑥4										61 ①0
				⑥5										62 ①0
				⑥6										63 ①0
				⑥7										64 ①0
				⑥8										65 ①0
				⑥9										66 ①0
				⑦0										67 ①0
				⑦1										68 ①0
				⑦2										69 ①0
				⑦3										70 ①0
				⑦4										71 ①0
				⑦5										72 ①0
				⑦6										73 ①0
				⑦7										74 ①0
				⑦8										75 ①0
				⑦9										76 ①0
				⑧0										77 ①0
				⑧1										78 ①0
				⑧2										79 ①0
				⑧3										80 ①0
				⑧4										81 ①0
				⑧5										82 ①0
				⑧6										83 ①0
				⑧7										84 ①0
				⑧8										85 ①0
				⑧9										86 ①0
				⑨0										87 ①0
				⑨1										88 ①0
				⑨2										89 ①0
				⑨3										90 ①0
				⑨4										91 ①0
				⑨5										92 ①0
				⑨6										93 ①0
				⑨7										94 ①0
				⑨8										95 ①0
				⑨9										96 ①0
				⑩0										97 ①0

625/27

10

SEC. 31 (641.31AC)

01

REVISED 1-17-68

Assessor's Map Book 628, Page 02 San Bernardino County

Note - Assessor's Blk. & Lot Numbers Shown in Circles

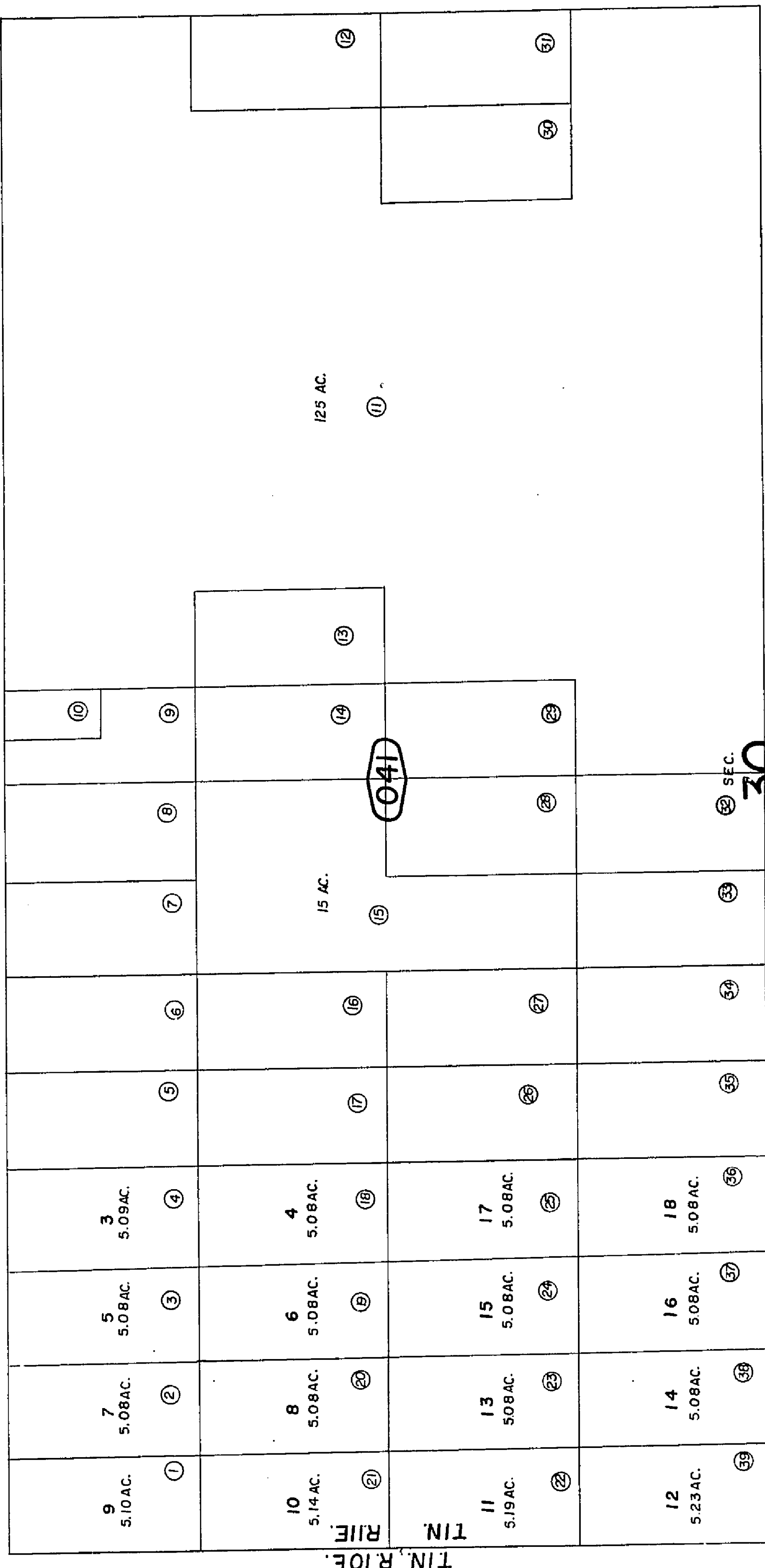
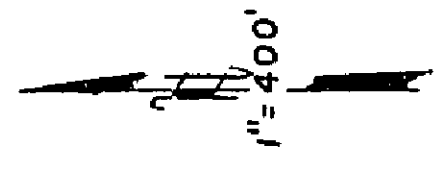
Apr 1960





THIS MAP SHOULD BE USED FOR REFERENCE PURPOSES ONLY. NO LIABILITY IS ASSUMED FOR THE ACCURACY OF THE DATA SHOWN. PARCELS MAY NOT COMPLY WITH LOCAL SUBDIVISION ORDINANCES.

Note - All Lots 5.0 Acres Unless Otherwise Shown




REVISED 1-17-68

Assessor's Map Book 628, Page 04 San Bernardino County

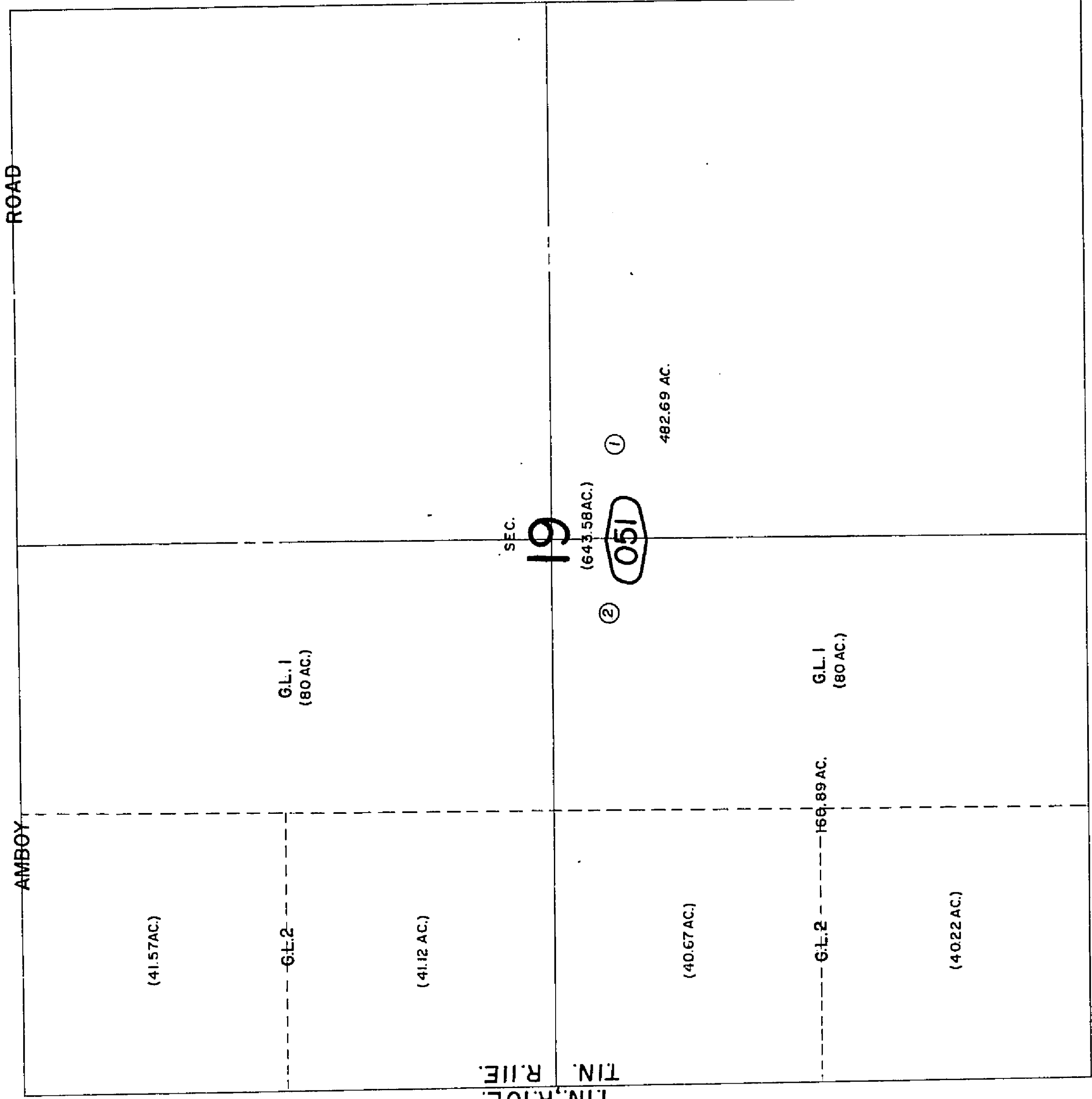
Note - Assessor's Blk. & Lot Numbers Shown in Circles

May 1960

625/31



THIS MAP SHOULD BE USED FOR REFERENCE PURPOSES ONLY. NO LIABILITY IS ASSUMED FOR THE ACCURACY OF THE DATA SHOWN. PARCELS MAY NOT COMPLETELY MATCH LOCAL SUBDIVISION OR BUILDING DEPARTMENT RECORDS.



REVISED  
1-17-68

Assessor's Map  
Book 628, Page 05  
San Bernardino County

Note - Assessor's Blk. & Lot  
Numbers Shown in Circles

04

625  
38



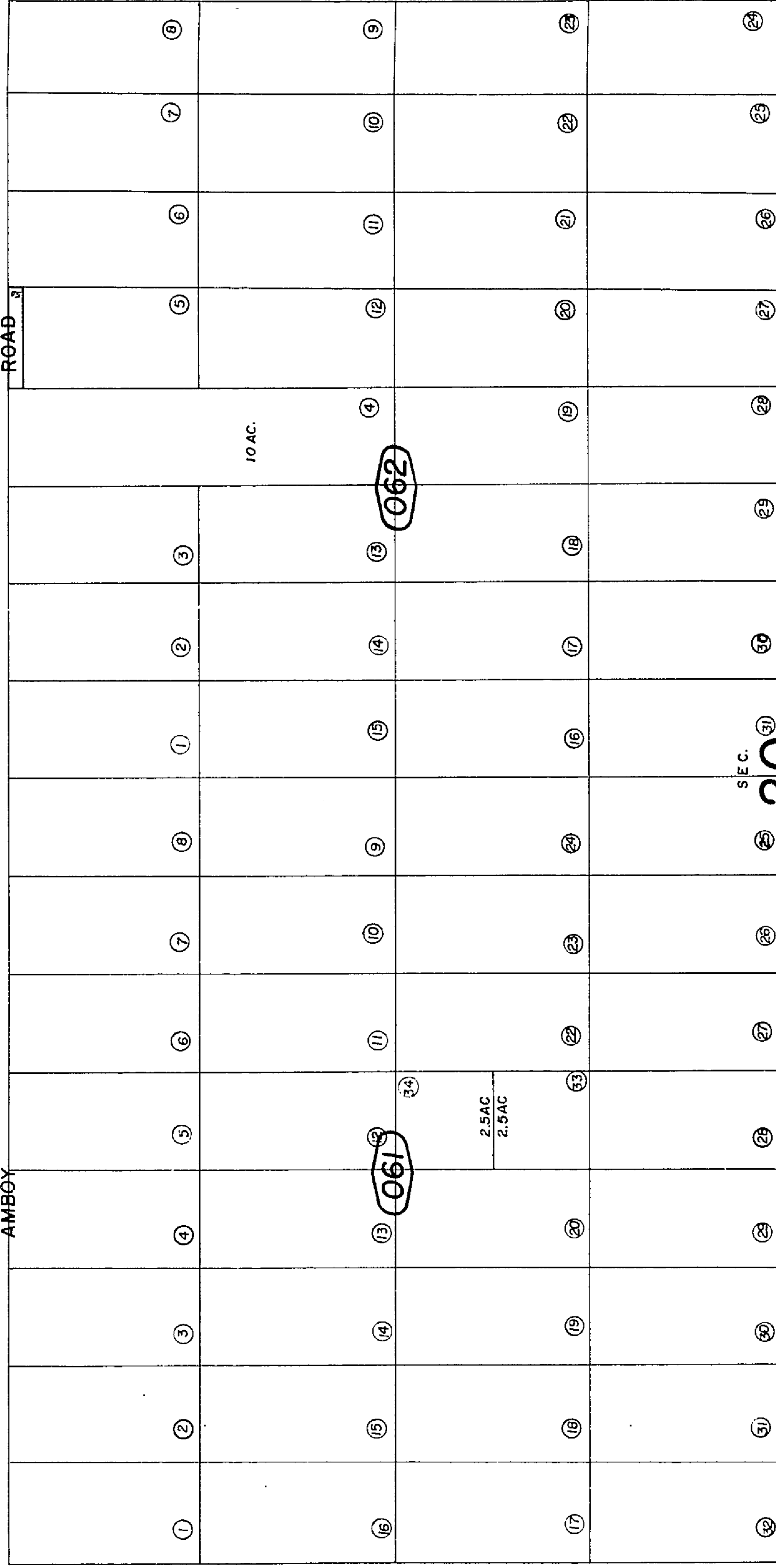
628-06

Morongo Unified  
Tax Code Area  
9455

THIS MAP SHOULD BE USED FOR REFERENCE PURPOSES ONLY. NO LIABILITY  
IS ASSUMED FOR THE ACCURACY OF THE DATA SHOWN. PARCELS MAY NOT  
COMPLY WITH THE SUBDIVISION OR BUILDING ORDINANCES.

629  
20

Note - All Lots 5.0 Acres  
Unless Otherwise Shown



05

17

07

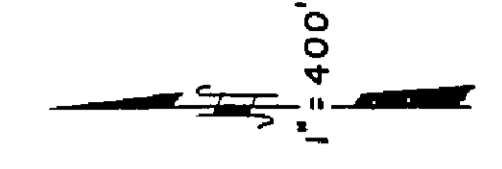
REVISED  
1-17-68

Assessor's Map  
Book 628, Page 06  
San Bernardino County

Note - Assessor's Blk. & Lot  
Numbers Shown in Circles

May 1960

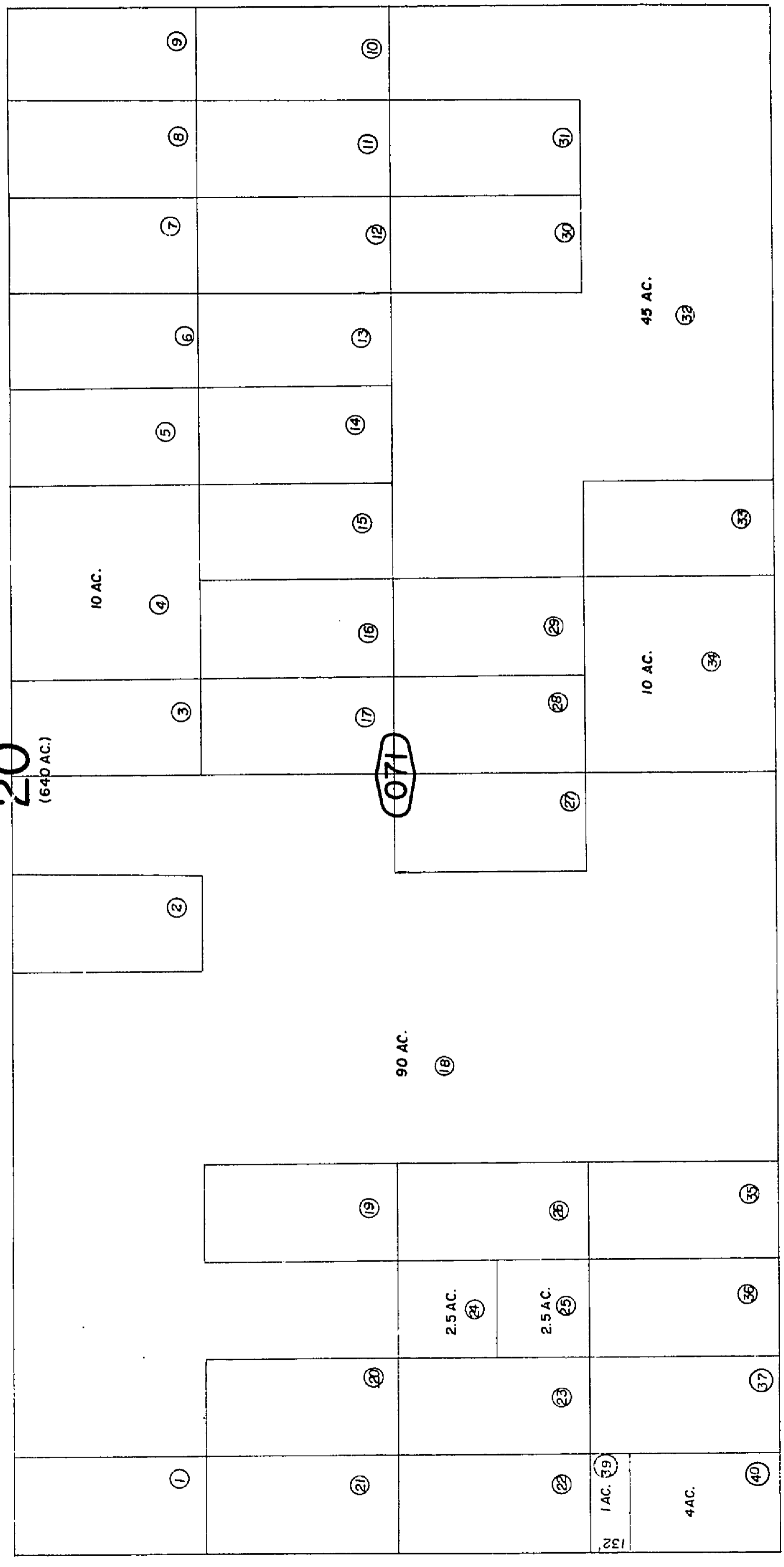
THIS MAP SHOULD BE USED FOR REFERENCE PURPOSES ONLY. NO LIABILITY  
IS ASSUMED FOR THE ACCURACY OF THE DATA SHOWN. PARCELS MAY NOT  
COMPLY WITH THE LOCAL SUPPLEMENTAL ORDINANCES.



Note - All Lots 5.0 Acres  
Unless Otherwise Shown

06

SEC. 20  
(640 AC.)



16

05

47

08

REVISED  
1-17-68

Assessor's Map  
Book 628, Page 07  
San Bernardino County

Note - Assessor's Blk. & Lot  
Numbers Shown in Circles

May 1960



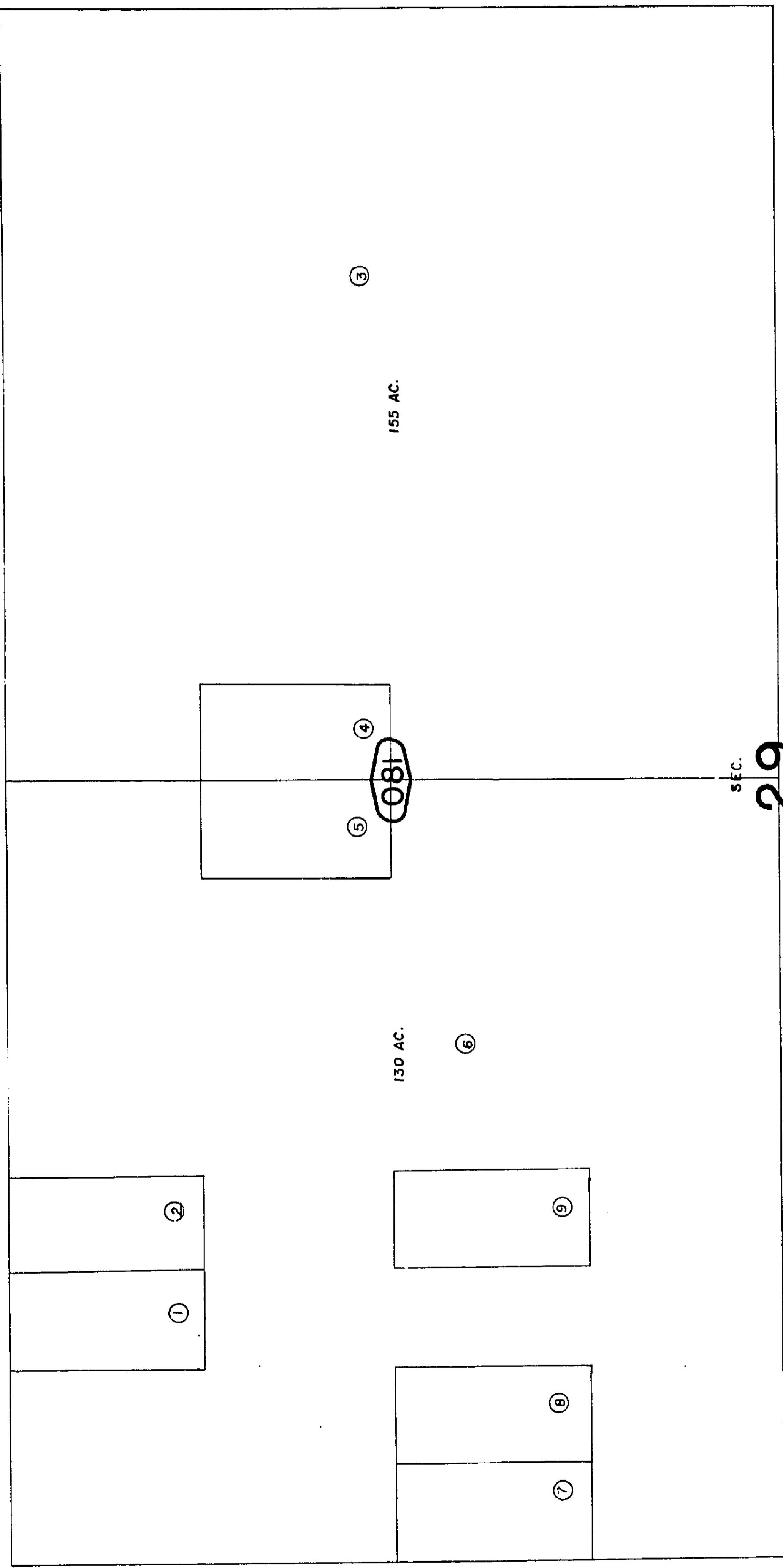



628-08

Morongo Unified  
Tax Code Area  
9455

THIS MAP SHOULD BE USED FOR REFERENCE PURPOSES ONLY. NO LIABILITY  
IS ASSUMED FOR THE ACCURACY OF THE DATA SHOWN. PARCELS MAY NOT  
COMPLY WITH THE CURRENT ZONING ORDINANCES.

Note - All Lots 5.0 Acres  
Unless Otherwise Shown



REVISED  
1-17-68

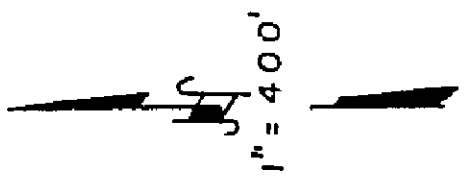
Assessor's Map  
Book 628, Page 08  
San Bernardino County

Note - Assessor's Blk. & Lot  
Numbers Shown in Circles

May 1960



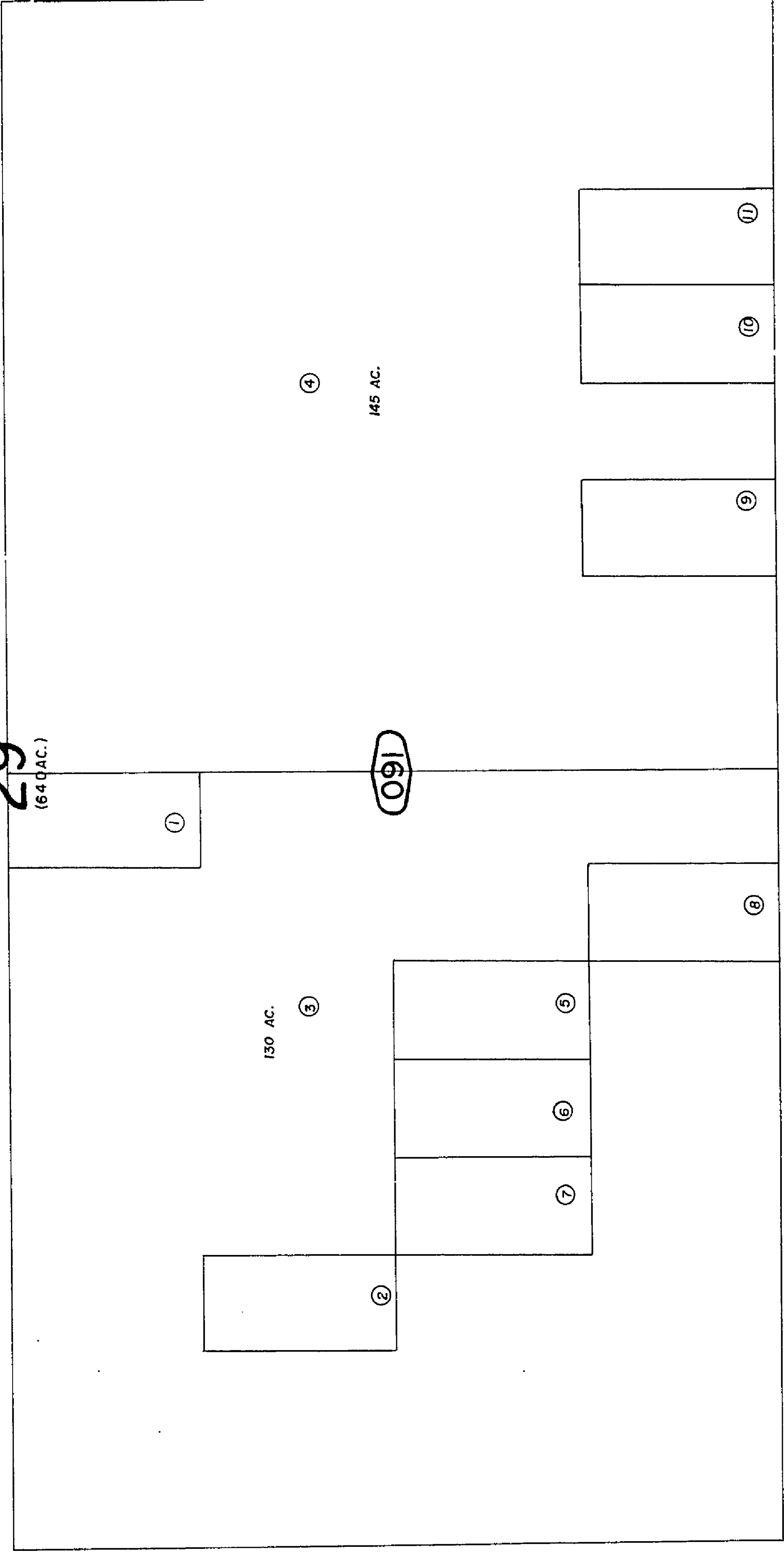
THIS MAP SHOULD BE USED FOR REFERENCE PURPOSES ONLY. NO LIABILITY IS ASSUMED FOR THE ACCURACY OF THE DATA SHOWN. PARCELS MAY NOT COMPLY WITH THE SUBDIVISION RECORDS ON FILE WITH THE COUNTY CLERK'S OFFICE.



80

Note - All Lots 5.0 Acres Unless Otherwise Shown

SEC. 29



03

14

10

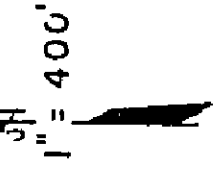
REVISED 1-17-68

Assessor's Map Book 628, Page 09  
Note - Assessor's Blk. & Lot Numbers Shown in Circles San Bernardino County





THIS MAP SHOULD BE USED FOR REFERENCE PURPOSES ONLY. NO LIABILITY IS ASSUMED FOR THE ACCURACY OF THE DATA SHOWN. PARCELS MAY NOT BE USED FOR ANY PURPOSES OTHER THAN THE PURPOSES SET FORTH IN THE ORDINANCES.



Note - All Lots 5.0 Acres Unless Otherwise Shown

10

SEC.

32 (640 AC.)

1	2	3	4	5	6	7	8	1	2	3	4	5	6	7	8
16	15	14	13	12	11	10	9	15	14	13	12	11	10	9	8
17	18	19	20	21	22	23	24	30 4 AC.	17	18	19	20	21	22	23
24	25	26	27	28	29	30	31	29 1 AC.	27	28	29	30	31	32	33

01

12

112

111

592/48

592/47

REVISED 1-17-68 6/12/91 GP

T. IN. R. IIE. T. I.S., R. IIE.

HIGHWAY

29 PALMS


Assessor's Map Book 628, Page 11 San Bernardino County

Note - Assessor's Blk. & Lot Numbers Shown in Circles

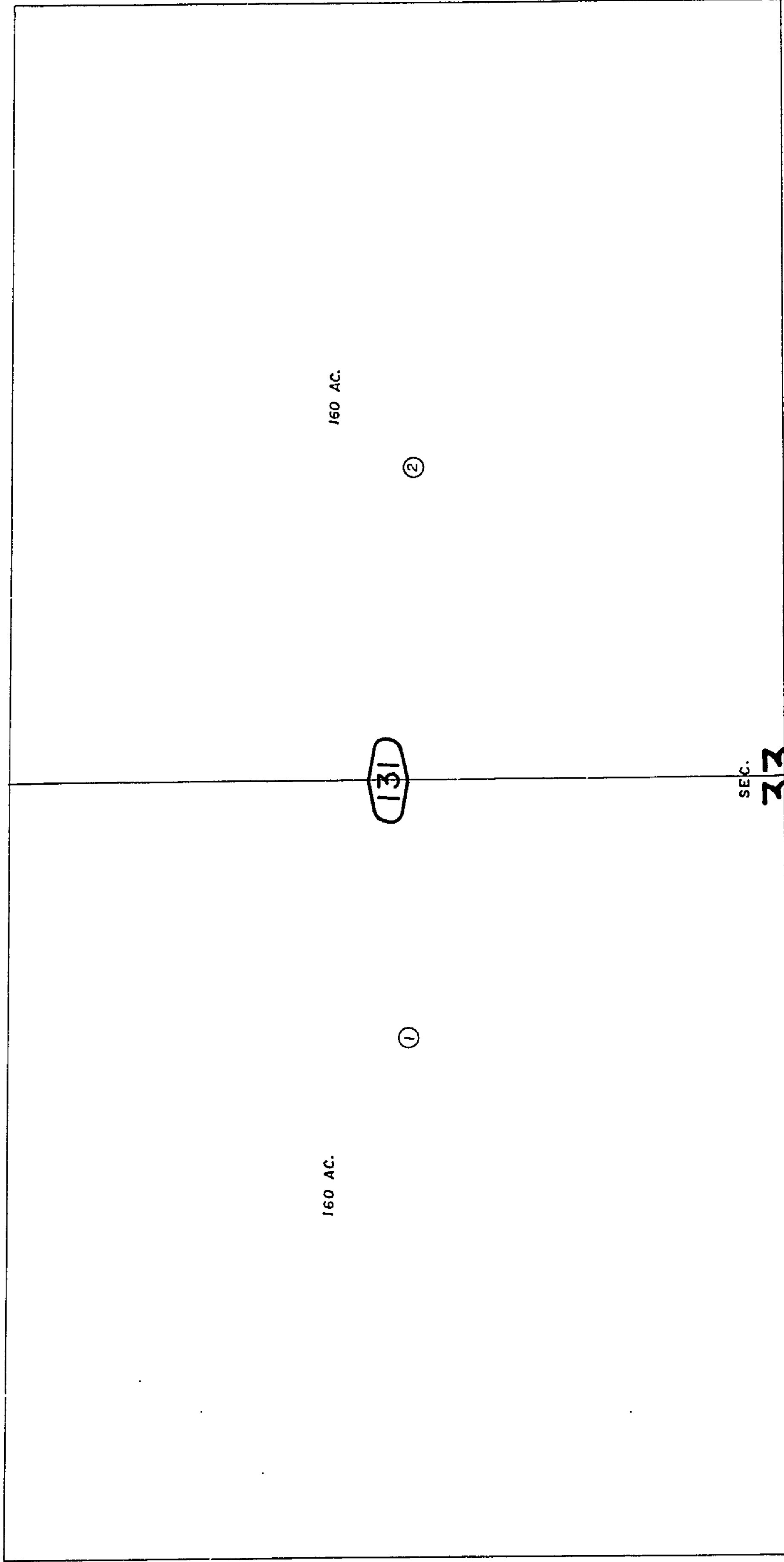


THIS MAP SHOULD BE USED FOR REFERENCE PURPOSES ONLY. NO LIABILITY IS ASSUMED FOR THE ACCURACY OF THE DATA SHOWN. PARCELS MAY NOT COMPLY WITH LOCAL SUBDIVISION OR BUILDING ORDINANCES.

N. 1/2 Sec. 33 T. 11 N. S. B. B. & M. C. 2/11 N



14



22

10

SEC. 33  
(640 AC.)

12

REVISED  
1-17-68  
6/12/91 GP

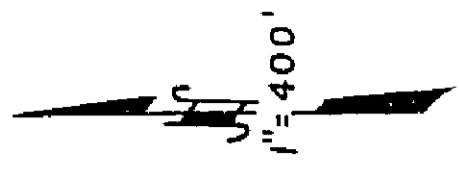
Assessor's Map  
Book 628, Page 13  
San Bernardino County

Note - Assessor's Blk. & Lot  
Numbers Shown in Circles



Morongo Unified 628-14  
Tax Code Area  
9455

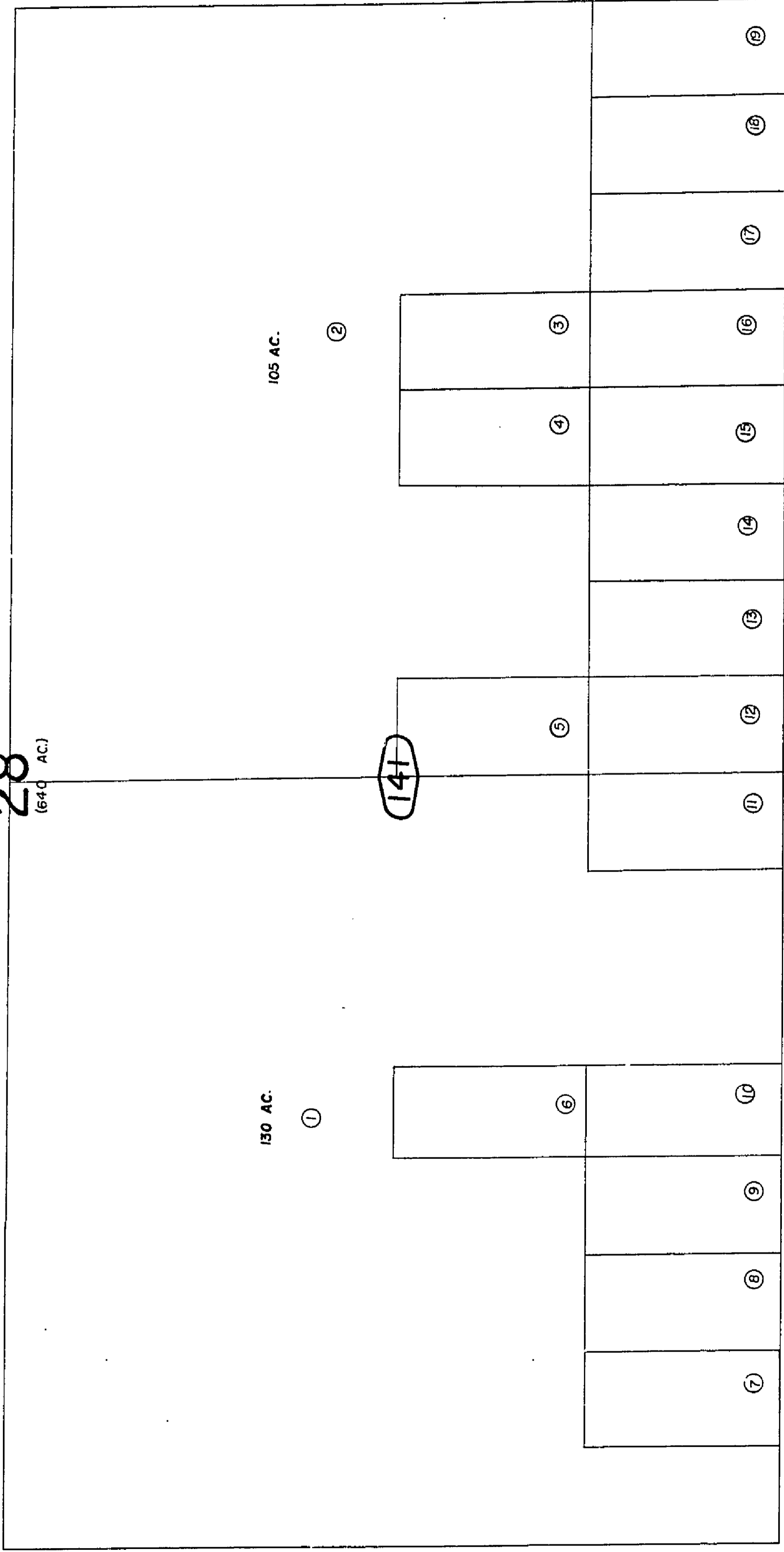
THIS MAP SHOULD BE USED FOR REFERENCE PURPOSES ONLY. NO LIABILITY  
IS ASSUMED FOR THE ACCURACY OF THE DATA SHOWN. PARCELS MAY NOT  
COMPLY WITH LATEST REVISIONS.



15

Note-- All Lots 5.0 Acres  
Unless Otherwise Shown

SEC. 28  
(640 AC.)



69

21

13

REVISED  
1-17-67

Assessor's Map  
Book 628, Page 14  
San Bernardino County

Note-- Assessor's Blk. & Lots  
Numbers Shown in Circles

May 1960

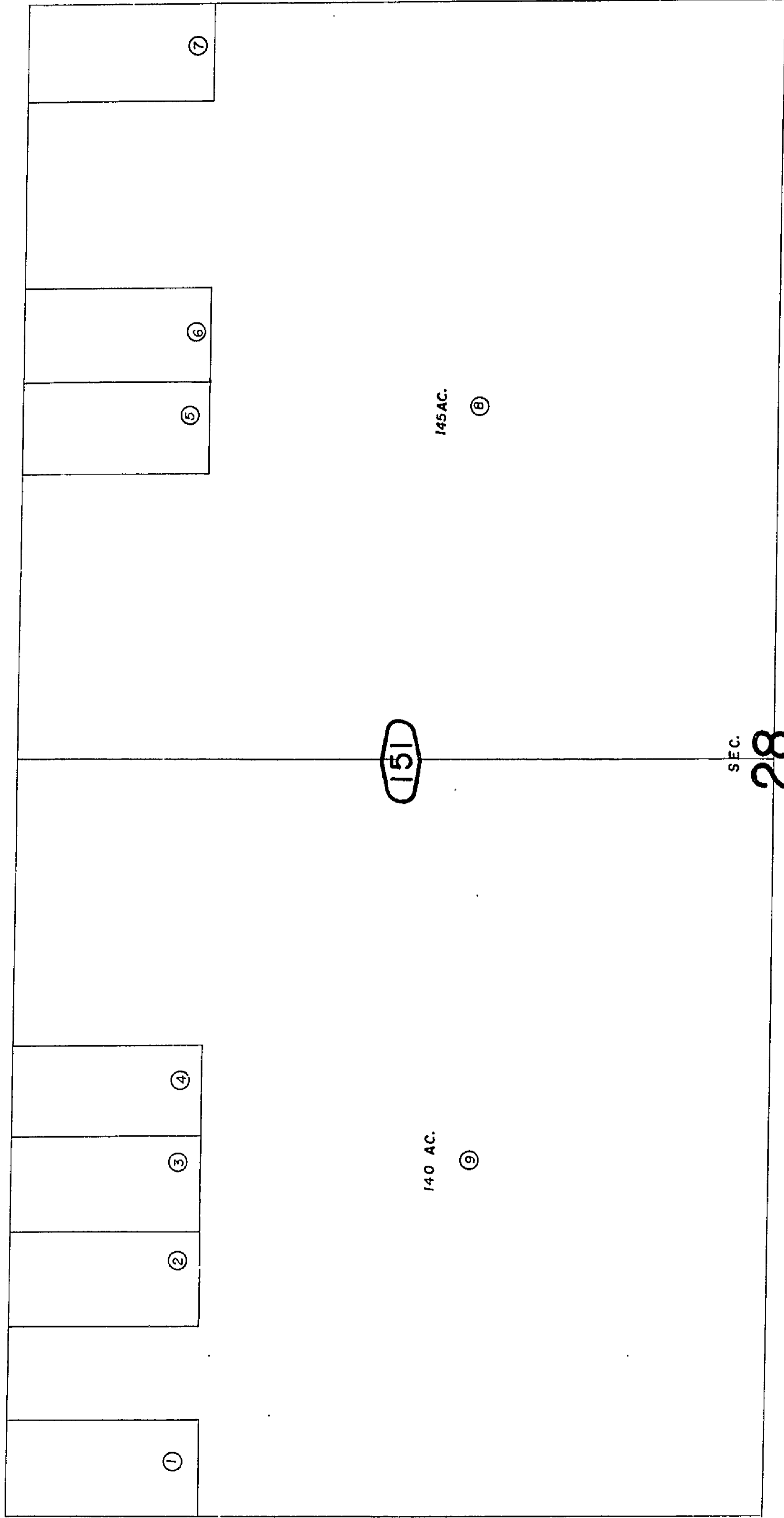
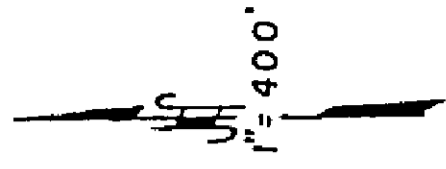


628-15

Morongo Unified  
Tax Code Area  
9455

THIS MAP SHOULD BE USED FOR REFERENCE PURPOSES ONLY. NO LIABILITY  
IS ASSUMED FOR THE ACCURACY OF THE DATA SHOWN. PARCELS MAY NOT  
CORRELATE WITH LOCAL SUBDIVISION OR BUILDING ORDINANCES.

Note -- All Lots 5.0 Acres  
Unless Otherwise Shown



16

08

20

14

REVISED  
1-17-68

Assessor's Map  
Book 628, Page 15  
San Bernardino County

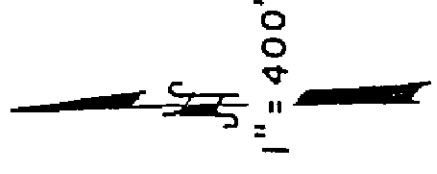
Note -- Assessor's Blk.&Lot  
Numbers Shown in Circles

May 1960





THIS MAP SHOULD BE USED FOR REFERENCE PURPOSES ONLY. NO LIABILITY  
IS ASSUMED FOR THE ACCURACY OF THE DATA SHOWN. PARCELS MAY NOT  
COMPLY WITH CURRENT SUBDIVISION REGULATIONS.

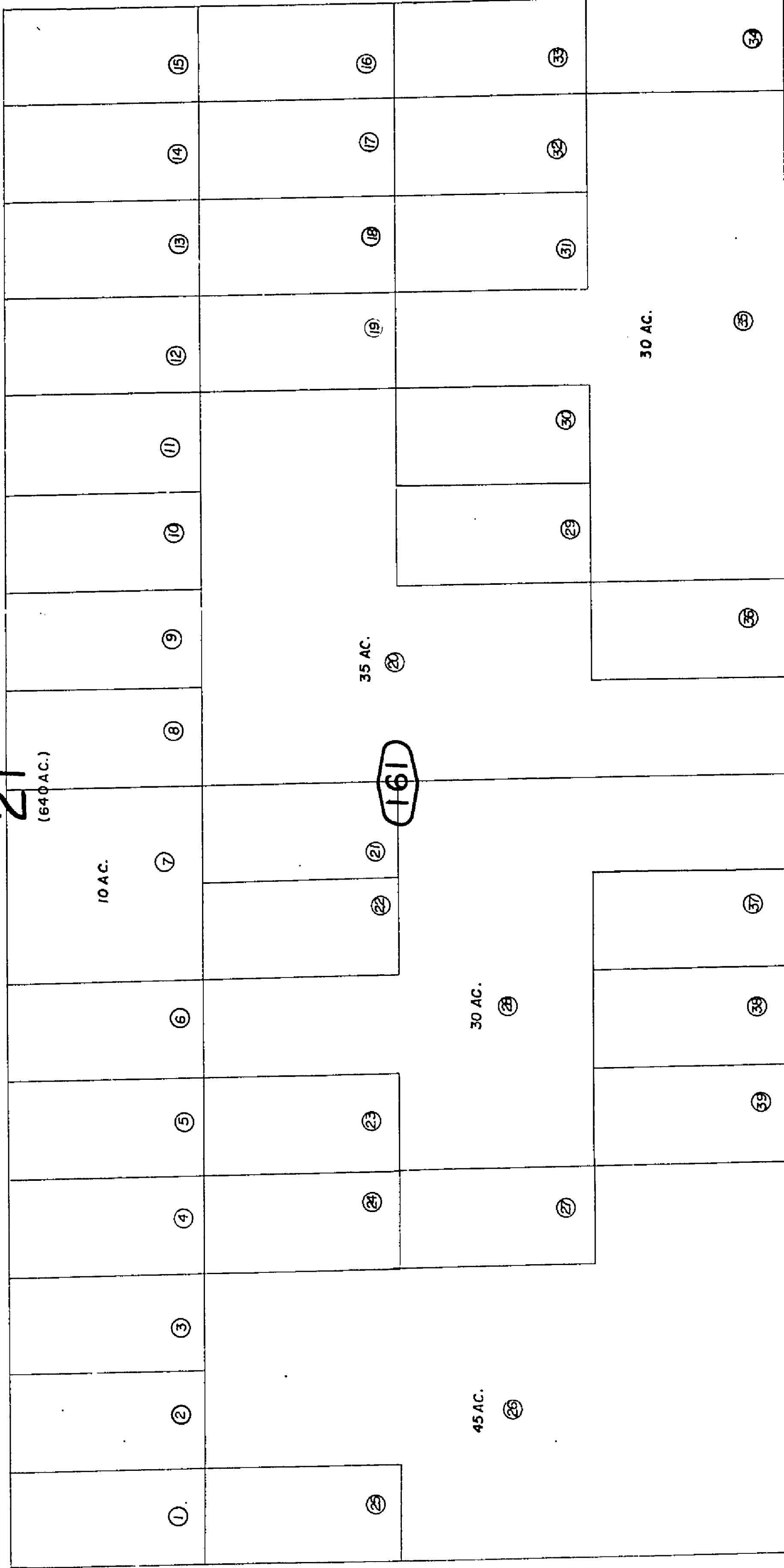


17

Note - All Lots 5.0 Acres  
Unless Otherwise Shown

SEC.

21  
(640 AC.)



19

17

15

REVISED  
1-17-68

Assessor's Map  
Book 628, Page 16  
San Bernardino County

Note - Assessor's Blk. & Lot  
Numbers Shown in Circles

May 1960





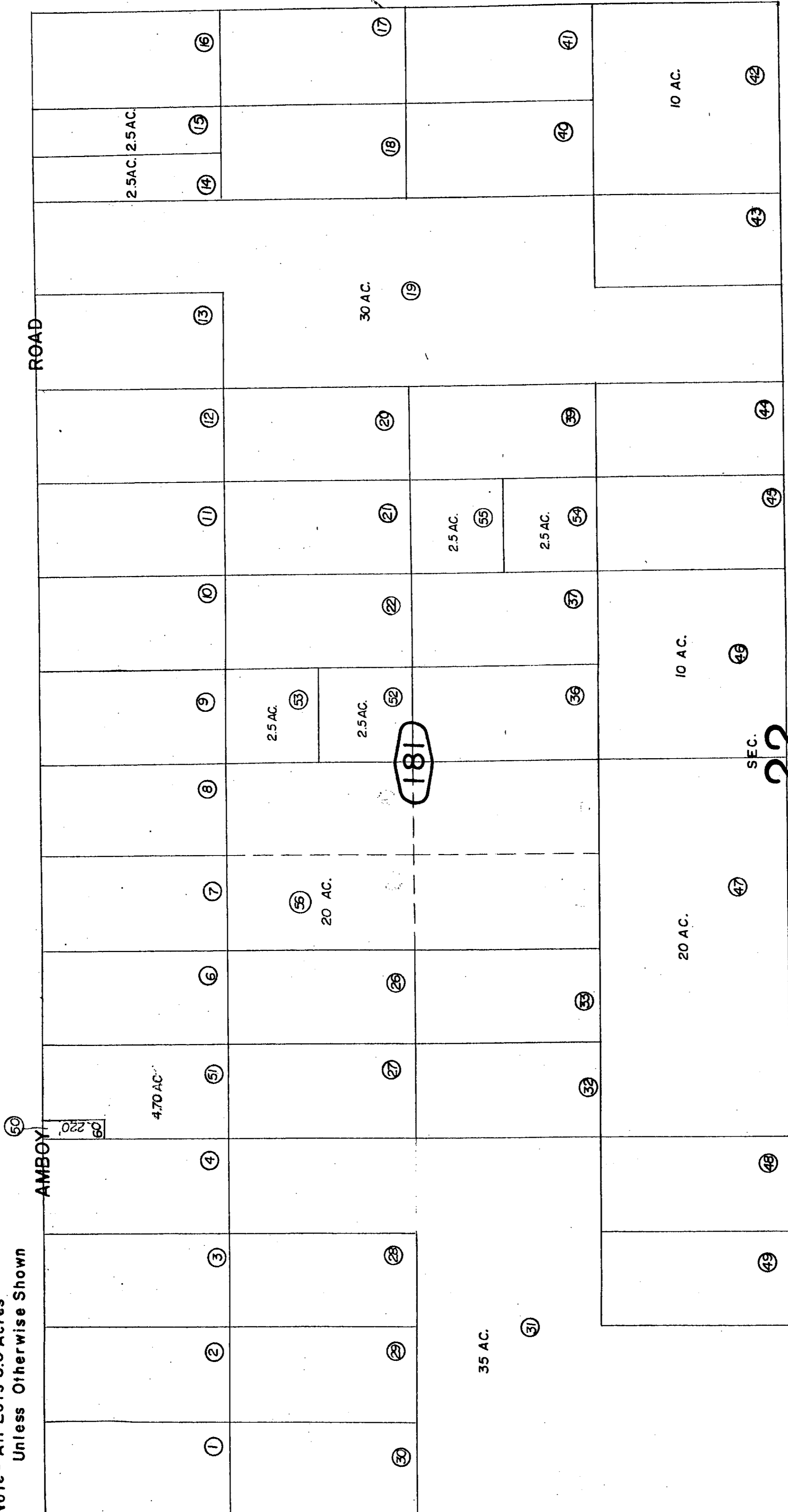
THIS MAP SHOULD BE USED FOR REFERENCE PURPOSES ONLY. NO LIABILITY IS ASSUMED FOR THE ACCURACY OF THE DATA SHOWN. PARCELS MAY NOT COMPLY WITH LOCAL SUBDIVISION OR BUILDING ORDINANCES.

Morongo Unified  
Tax Code Area  
94055

628-18

627  
16

Note - All Lots 5.0 Acres  
Unless Otherwise Shown



19

REVISED  
1-17-68  
12-4-69  
7/14/03 RM

Assessor's Map AUG 06 2003  
Book 628, Page 18  
San Bernardino County

Note - Assessor's Blk & Lot  
Numbers Shown in Circles

May 1960

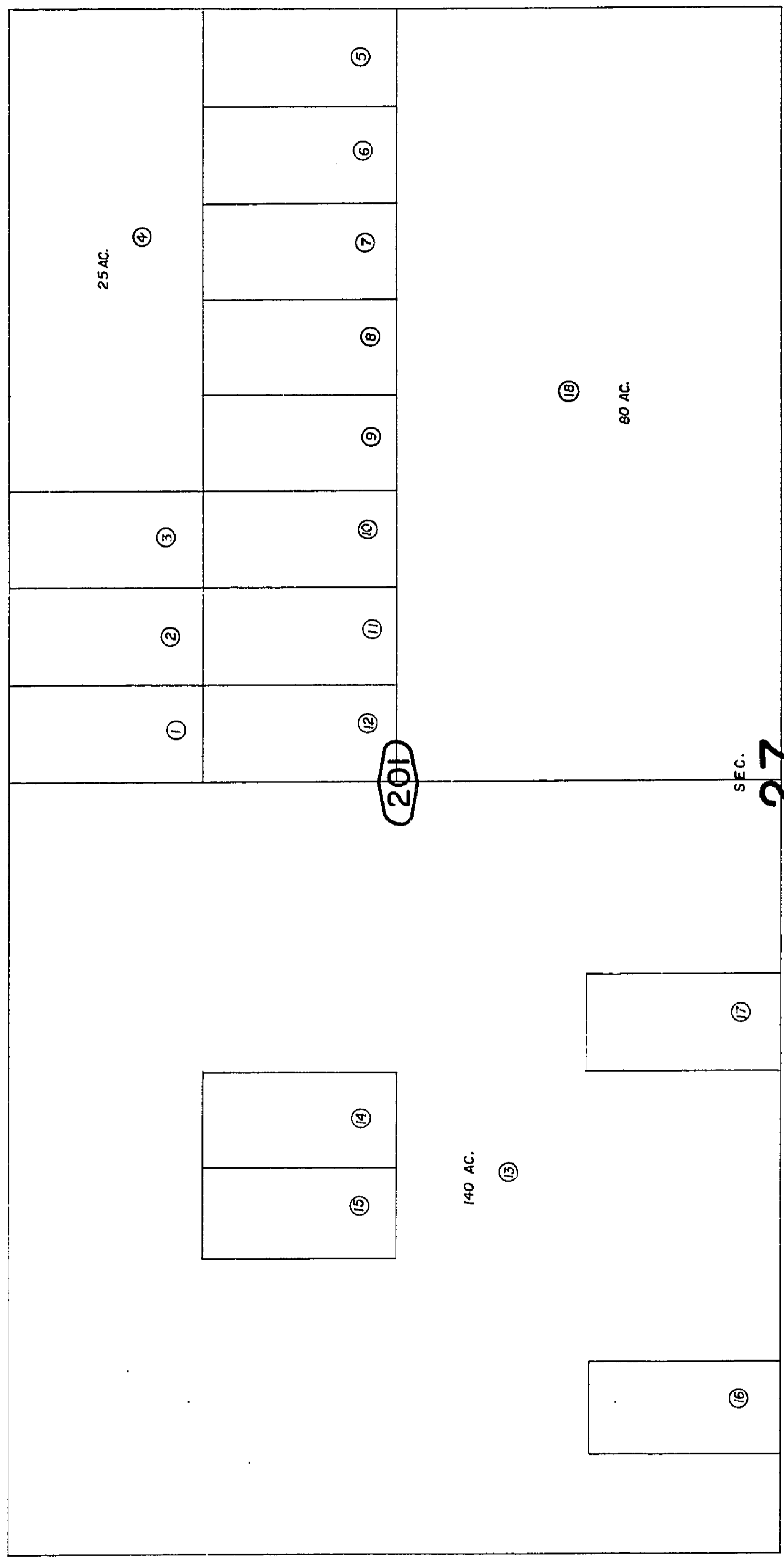
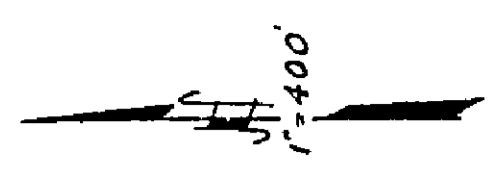




Morongo Unified 628-20  
Tax Code Area 9455

THIS MAP SHOULD BE USED FOR REFERENCE PURPOSES ONLY. NO LIABILITY IS ASSUMED FOR THE ACCURACY OF THE DATA SHOWN. PARCELS MAY NOT COMPLY WITH THE STATE'S DIVISION OF REVENUE'S REQUIREMENTS.

Note - All Lots 5.0 Acres Unless Otherwise Shown



(61)

(15)

(27)

REVISED  
1-17-68

(21)

Assessor's Map  
Book 628, Page 20  
San Bernardino County

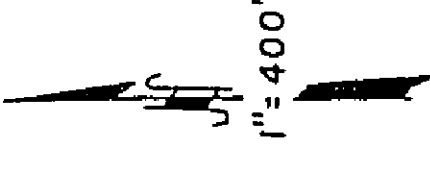
Note - Assessor's Blk. & Lot  
Numbers Shown in Circles

May 1960

THIS MAP SHOULD BE USED FOR REFERENCE PURPOSES ONLY. NO LIABILITY IS ASSUMED FOR THE ACCURACY OF THE DATA SHOWN. PARCELS MAY NOT COMPLY WITH

SECTION 27 IN REVISION 8/15/88. THE DISTRICT OFFICE HAS REVIEWED THIS MAP AND FOUND IT TO BE IN COMPLIANCE WITH THE REQUIREMENTS OF THE DISTRICT OFFICE.

Note - All Lots 5.0 Acres  
Unless Otherwise Shown



20

SEC.

27

(640 AC.)

140 AC.

1

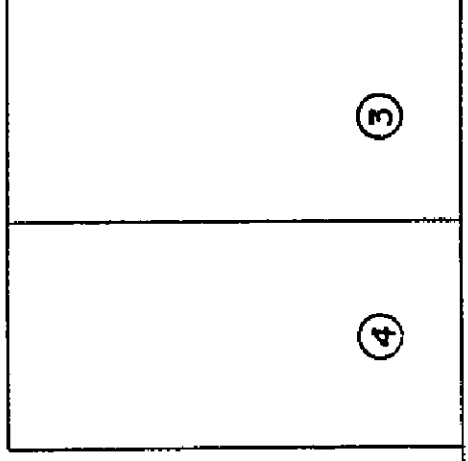
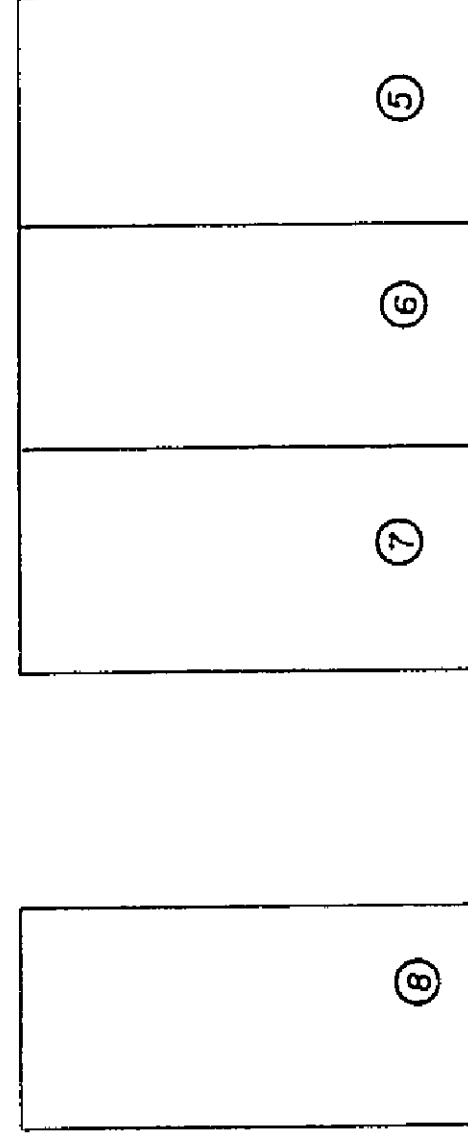
150 AC.

2

21

14

26



22

REVISED  
1-17-68

Assessor's Map  
Book 628, Page 21  
San Bernardino County

Note - Assessor's Blk. & Lot  
Numbers Shown in Circles





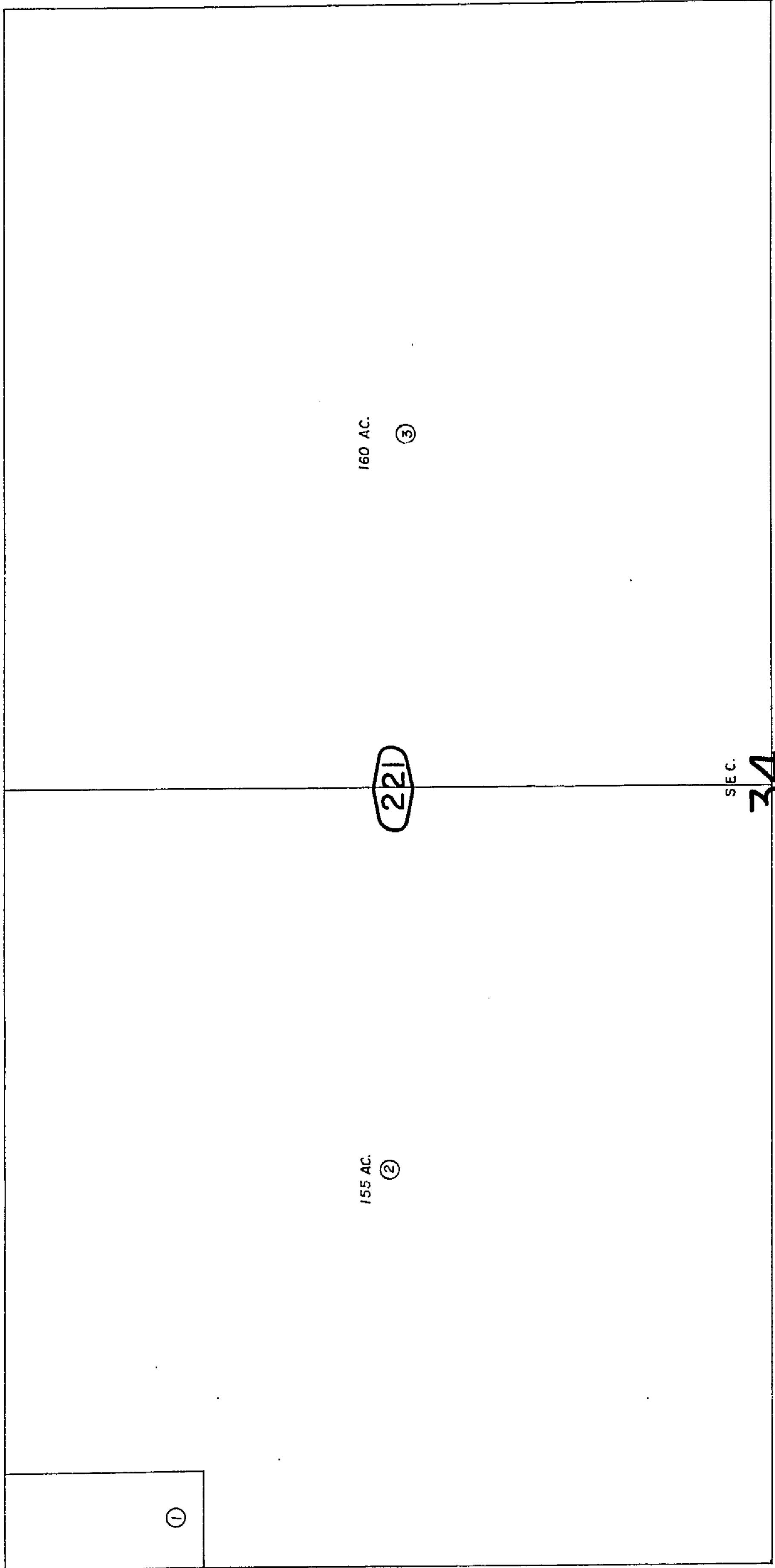
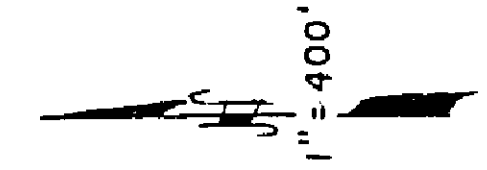
628 - 22

Morongo Unified  
Tax Rate Area  
94095

THIS MAP SHOULD BE USED FOR REFERENCE PURPOSES ONLY. NO LIABILITY  
IS ASSUMED FOR THE ACCURACY OF THE DATA SHOWN. PARCELS MAY NOT  
COMPLY WITH LOCAL SUBDIVISION REQUIREMENTS.

Note - All Lots 5.0 Acres  
Unless Otherwise Shown

21



13

24

SEC.  
34  
(640 AC.)

23

REVISED  
1-17-88  
6/12/91 GP

Assessor's Map  
Book 628, Page 22  
San Bernardino County

Note - Assessor's Blk. & Lot  
Numbers Shown in Circles

May 1960





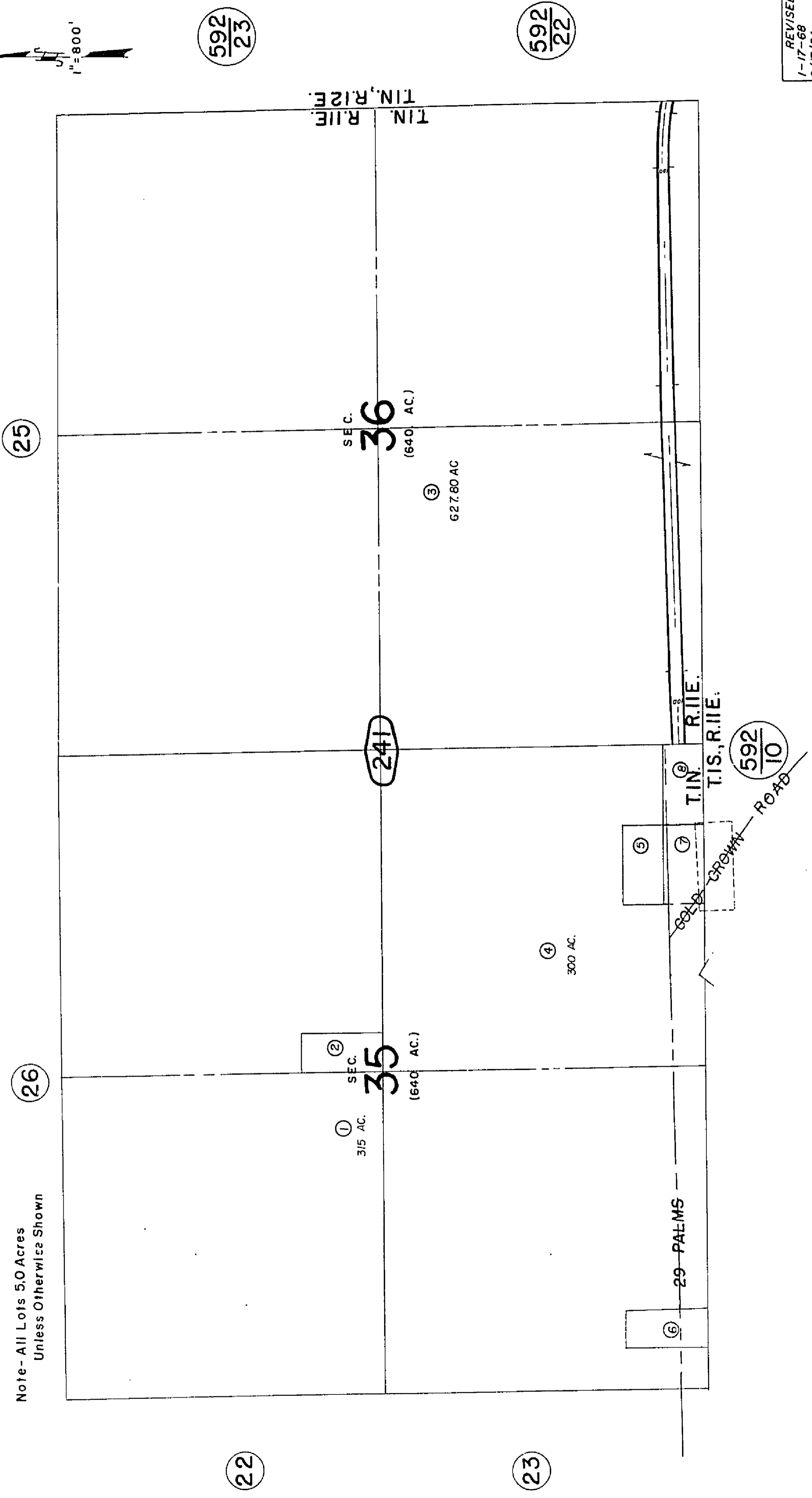
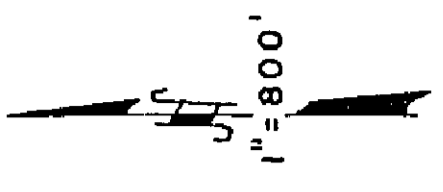


628-24

Morongo Unified  
Tax Rate Area  
94095

THIS MAP SHOULD BE USED FOR REFERENCE PURPOSES ONLY. NO LIABILITY IS ASSUMED FOR THE ACCURACY OF THE DATA SHOWN. PARCELS MAY NOT COMPLY WITH LOCAL ORDINANCES.

Note - All Lots 5.0 Acres  
Unless Otherwise Shown



REVISED  
1-17-68  
9/17/84 PE  
6/12/91 GP

Assessor's Map  
Book 628, Page 24  
San Bernardino County

Note - Assessor's Blk & Lot  
Numbers Shown in Circles

May 1960



THIS MAP SHOULD BE USED FOR REFERENCE PURPOSES ONLY. NO LIABILITY IS ASSUMED FOR THE ACCURACY OF THE DATA SHOWN. PARCELS MAY NOT COMPLY WITH LOCAL ORDINANCES.

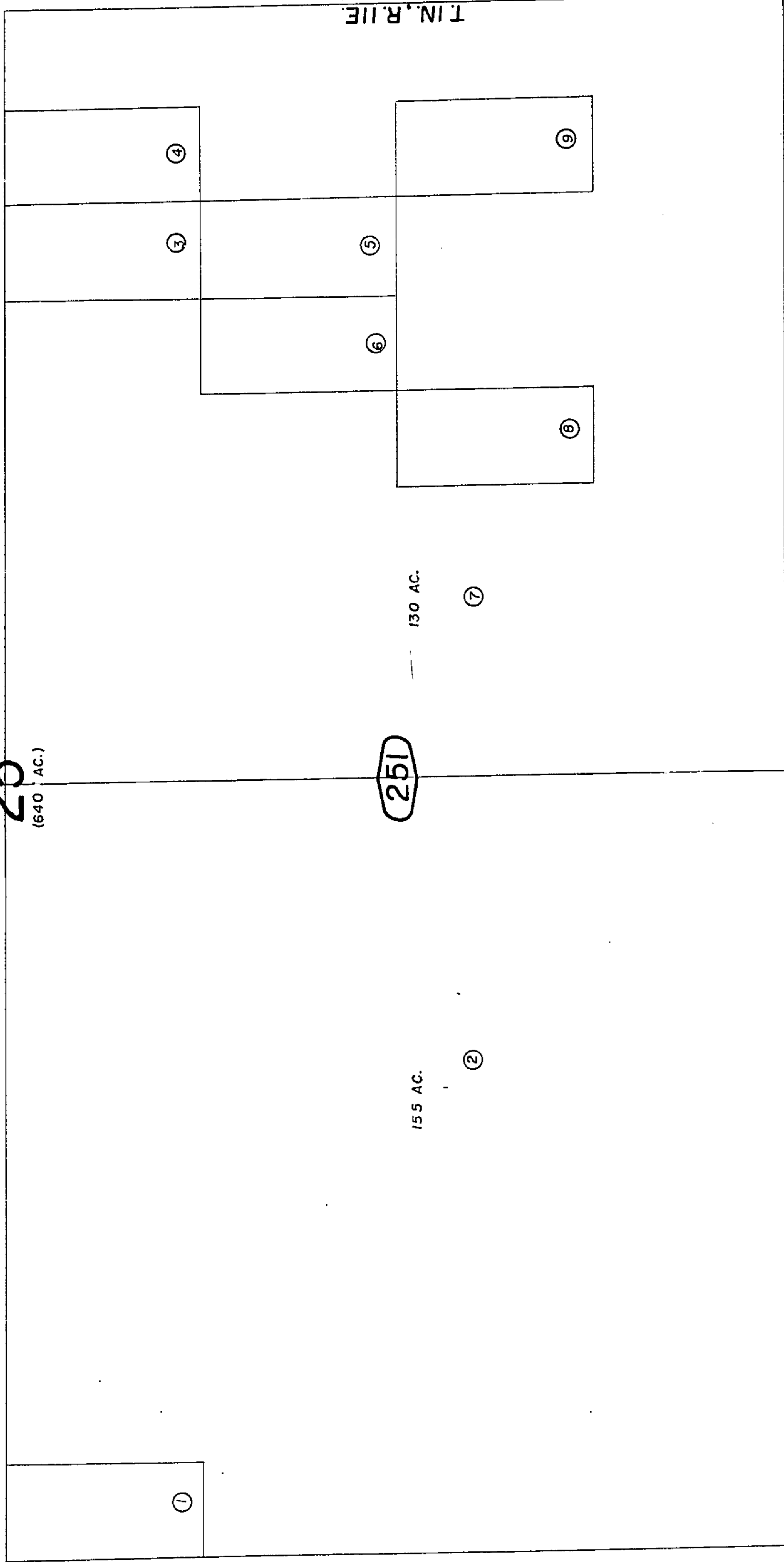
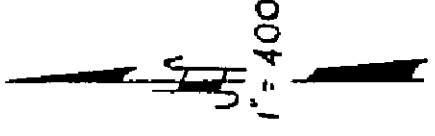
28

Note - All Lots 5.0 Acres Unless Otherwise Shown

SEC.

25

(640 AC.)



592  
24

T1N, R11E  
T1N, R12E

26

24

REVISED  
1-17-68

Assessor's Map  
Book 628, Page 25  
San Bernardino County

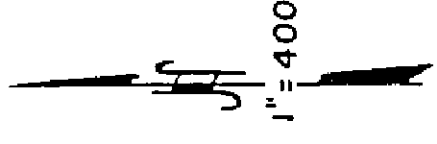
Note - Assessor's Blk. & Lot  
Numbers Shown in Circles

May 1960

47



THIS MAP SHOULD BE USED FOR REFERENCE PURPOSES ONLY. NO LIABILITY IS ASSUMED FOR THE ACCURACY OF THE DATA SHOWN. PARCELS MAY NOT COMPLY WITH LOCAL SUBDIVISION BUILDING ORDINANCES.



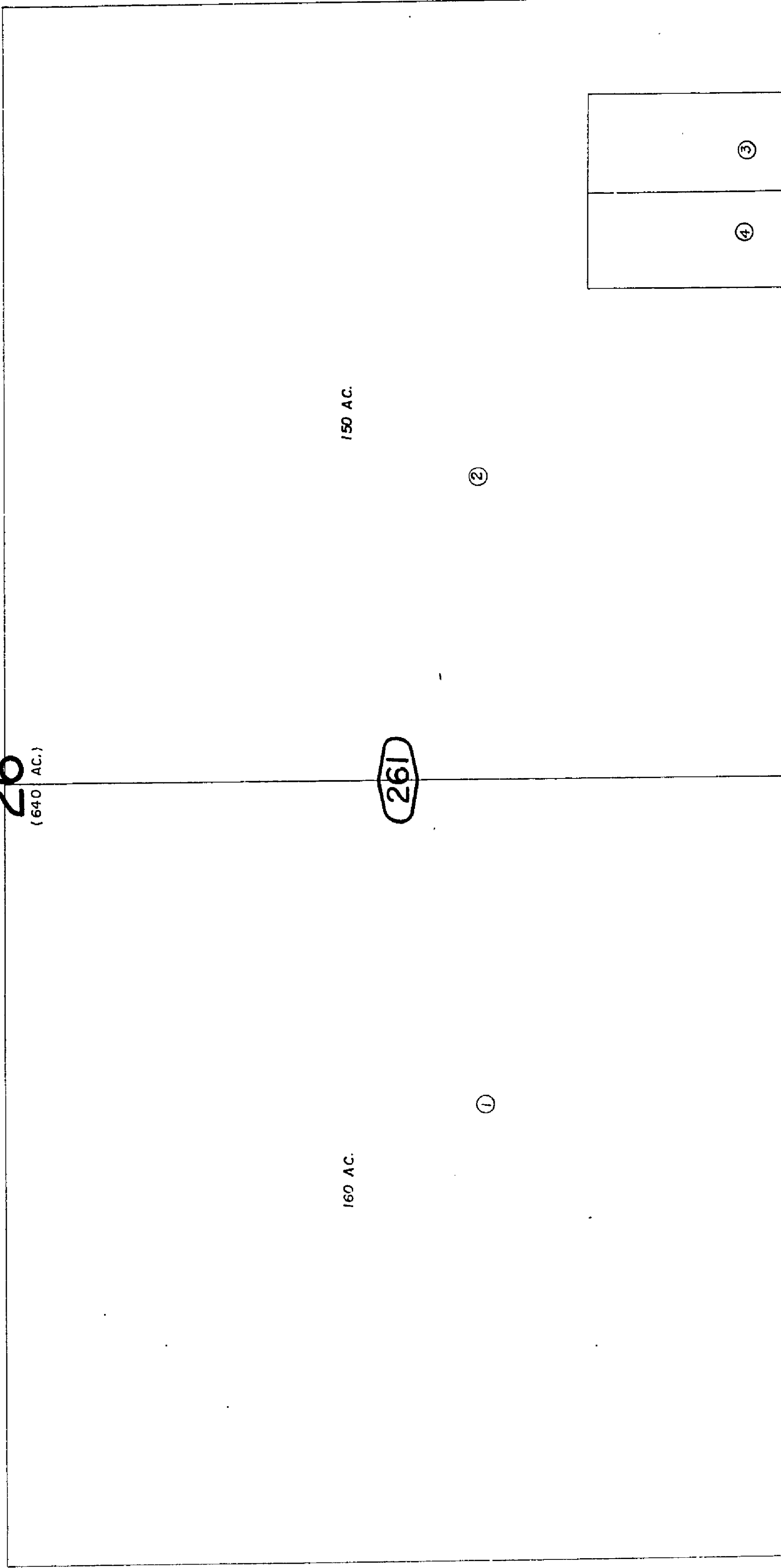
27

Note - All Lots 5.0 Acres  
Unless Otherwise Shown

SEC.

26

(640 AC.)



150 AC.

160 AC.

25

26

21

24

REVISED  
1-17-68

Assessor's Map  
Book 628, Page 26  
San Bernardino County

Note - Assessor's Blk & Lot  
Numbers Shown in Circles

May 1960

BP



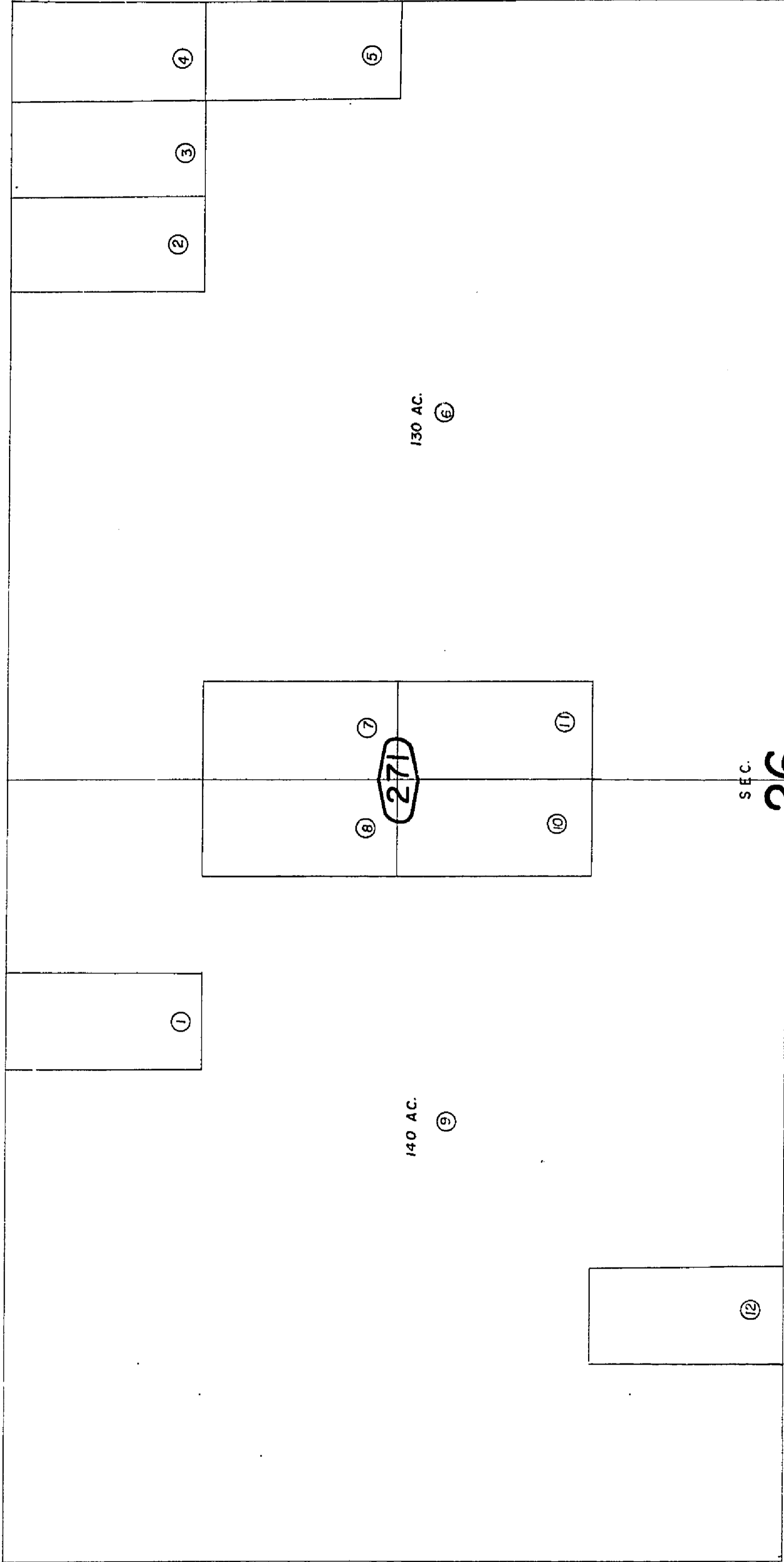

628-27

Morongo Unified  
Tax Code Area  
9455

THIS MAP SHOULD BE USED FOR REFERENCE PURPOSES ONLY. NO LIABILITY  
IS ASSUMED FOR THE ACCURACY OF THE DATA SHOWN. PARCELS MAY NOT  
COMPLY WITH CURRENT ZONING ORDINANCES.

Note - All Lots 5.0 Acres  
Unless Otherwise Shown

30



20

SEC.  
26  
(640 AC.)

26

REVISED  
1-17-68

Assessor's Map  
Book 628, Page 27  
San Bernardino County

Note - Assessor's Blk. & Lot  
Numbers Shown in Circles

May 1960

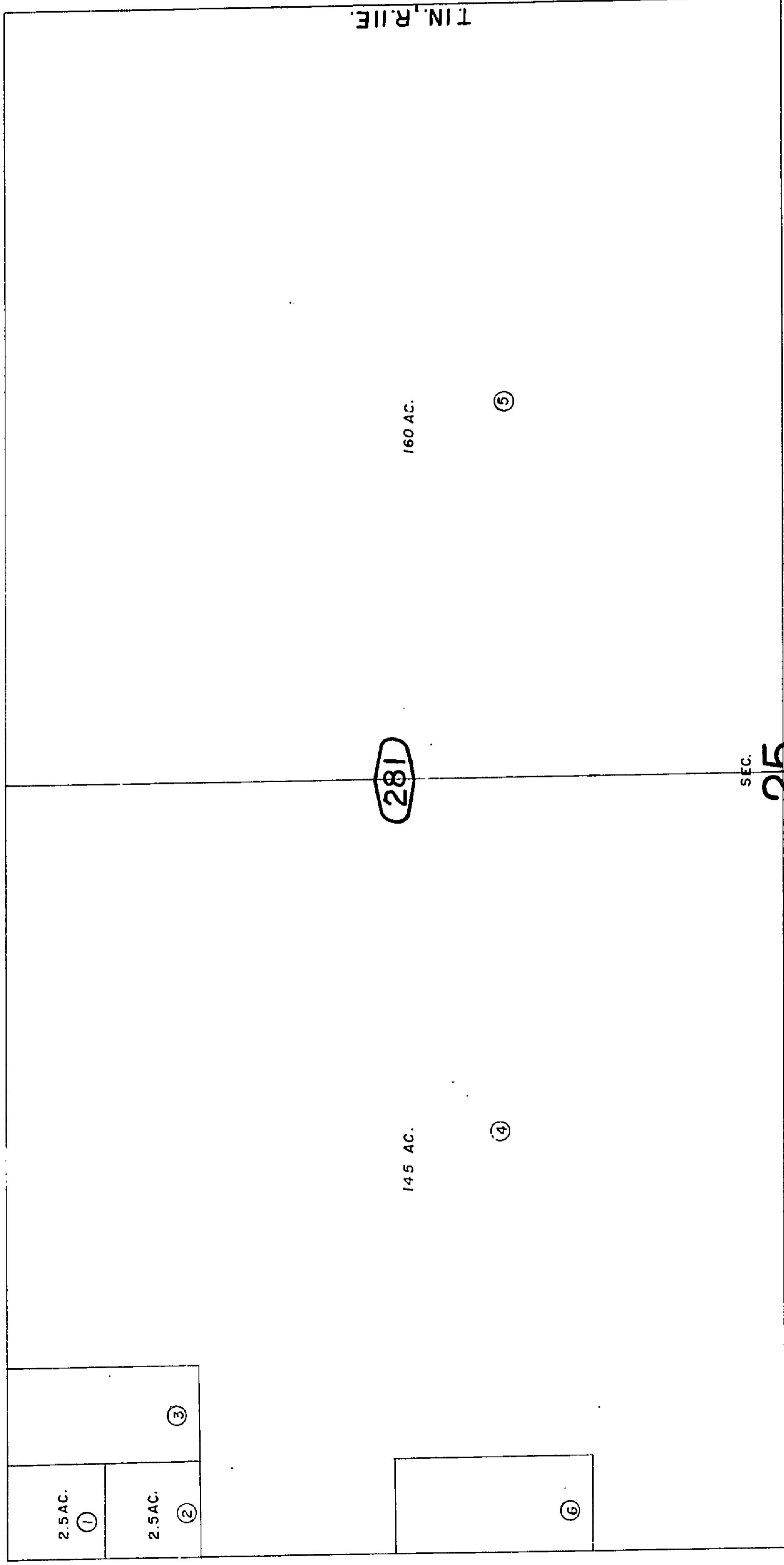


Morongo Unified  
Tax Code Area  
9455

THIS MAP SHOULD BE USED FOR REFERENCE PURPOSES ONLY. NO LIABILITY IS ASSUMED FOR THE ACCURACY OF THE DATA SHOWN. PARCELS MAY NOT COMPLY WITH LOCAL SUBDIVISION OR BUILDING ORDINANCES.

29

Note - All Lots 5.0 Acres  
Unless Otherwise Shown



592  
24

T.1N., R.12E.  
T.1N., R.11E.

REVISED  
1-17-68

Assessor's Map  
Book 628, Page 28  
San Bernardino County

Note - Assessor's Blk. & Lot  
Numbers Shown in Circles

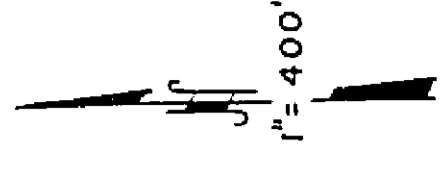
SEC. 25  
(640 AC.)

25

27

May 1960

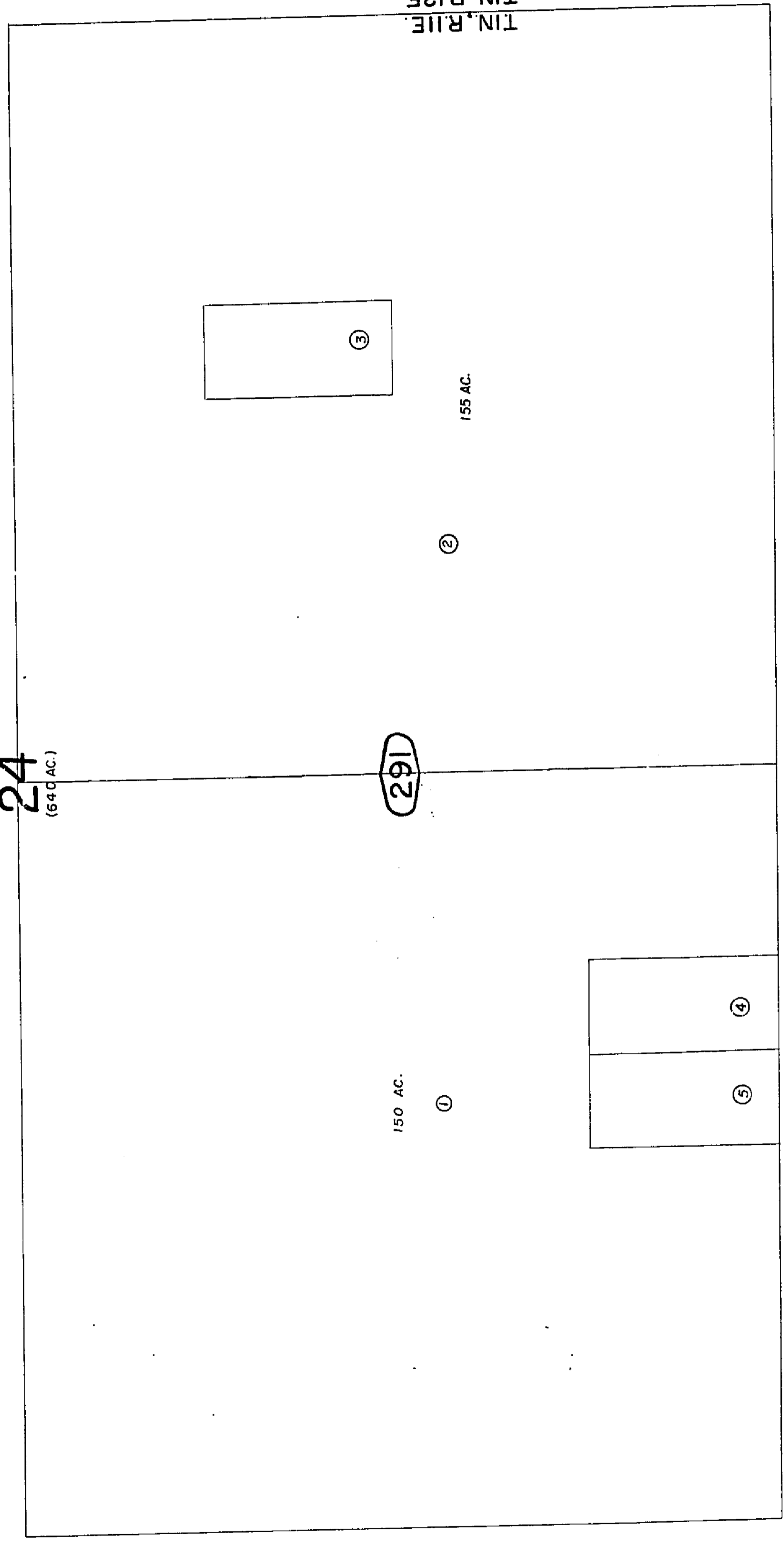
THIS MAP SHOULD BE USED FOR REFERENCE PURPOSES ONLY. NO LIABILITY IS ASSUMED FOR THE ACCURACY OF THE DATA SHOWN & ERRORS MAY NOT COMPLY WITH LOCAL SUBDIVISION OR BUILDING ORDINANCES.



Note - All Lots 5.0 Acres  
Unless Otherwise Shown

32

SEC. 24  
(640 AC.)



592  
29

29

30

REVISED  
1-17-68

28

Assessor's Map  
Book 628, Page 29  
San Bernardino County

Note - Assessor's Blk. & Lot  
Numbers Shown in Circles

May 1960

Rf

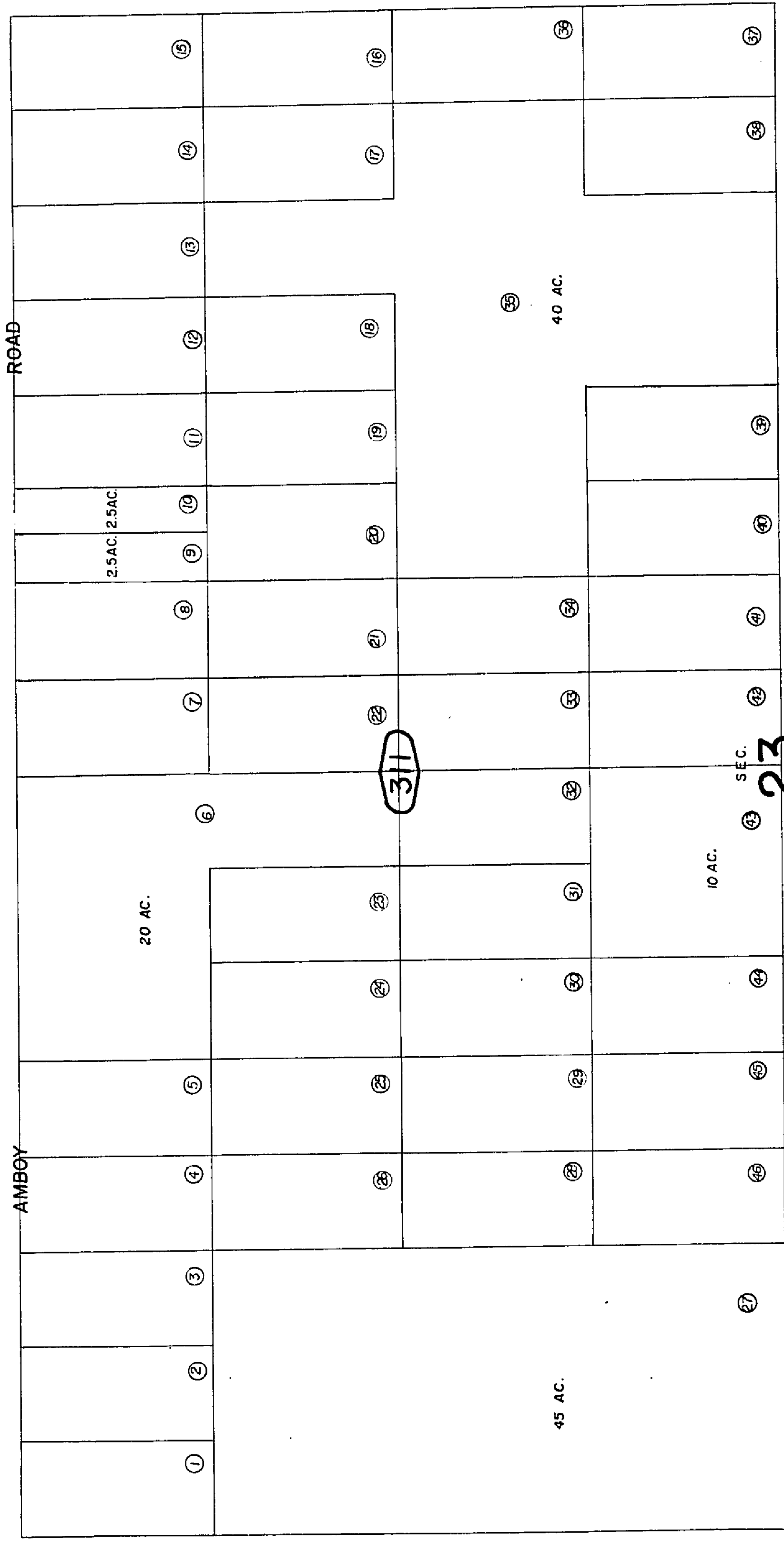
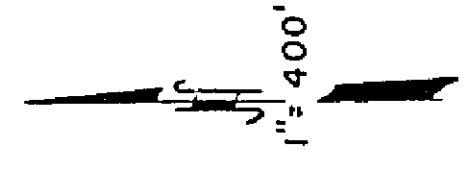




THIS MAP SHOULD BE USED FOR REFERENCE PURPOSES ONLY. NO LIABILITY IS ASSUMED FOR THE ACCURACY OF THE DATA SHOWN. PARCELS MAY NOT COMPLY WITH THE SUBDIVISION ORDINANCES.

627/17

Note - All Lots 5.0 Acres Unless Otherwise Shown



18

32

30

AF

REVISED 1-17-68

Assessor's Map Book 628, Page 31 San Bernardino County

Note - Assessor's Blk. & Lot Numbers Shown in Circles

May 1960



