REVISED
12-6-67
7 15 81 GH

Assessor's Index
Book 630
San Bernardino County

Sept. 1960

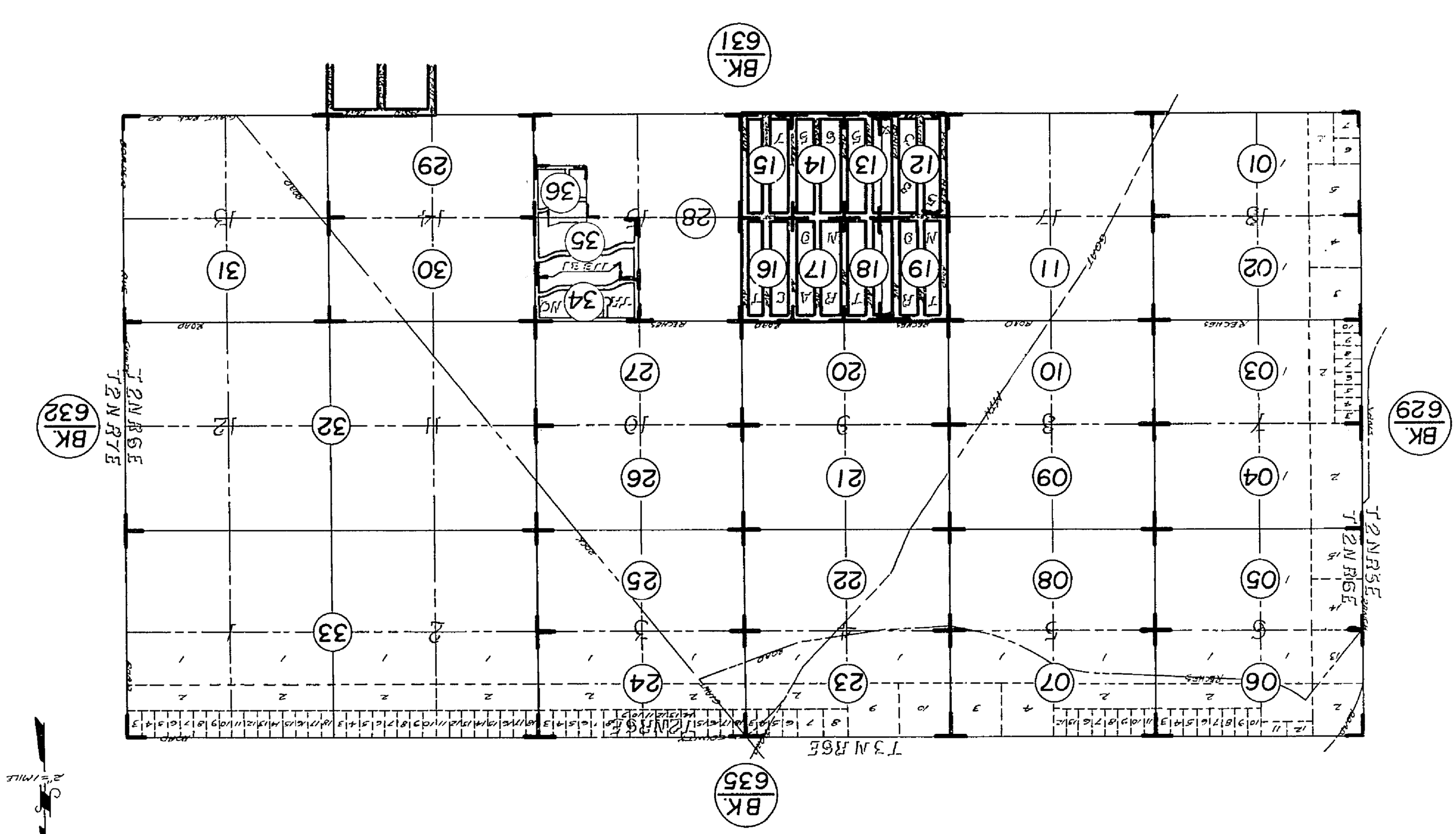

INDEX MAP
BOOK 630

THIS MAP SHOULD BE USED FOR REFERENCE PURPOSES ONLY. NO LIABILITY IS ASSUMED FOR THE ACCURACY OF THE DATA SHOWN. PARCELS MAY NOT COMPLY WITH LOCAL SUBDIVISION OR BUILDING ORDINANCES.

MONONO
UNIFIED

COUNTY OF SAN BERNARDINO
1853

S.1/2 Fractional Sec 18 T.2N.R6E. S.B.B. & M.

THIS MAP SHOULD BE USED FOR REFERENCE PURPOSES ONLY. NO LIABILITY IS ASSUMED FOR THE ACCURACY OF THE DATA SHOWN. PARCELS MAY NOT COMPLY WITH LOCAL SUBDIVISION OR BUILDING ORDINANCES.

Morongo Unified
Tax Rate Area
94038

630- 01

COUNTY OF SAN BERNARDINO 1853

1"=400'

Note — All Lots 5 Acres
Unless Otherwise Shown

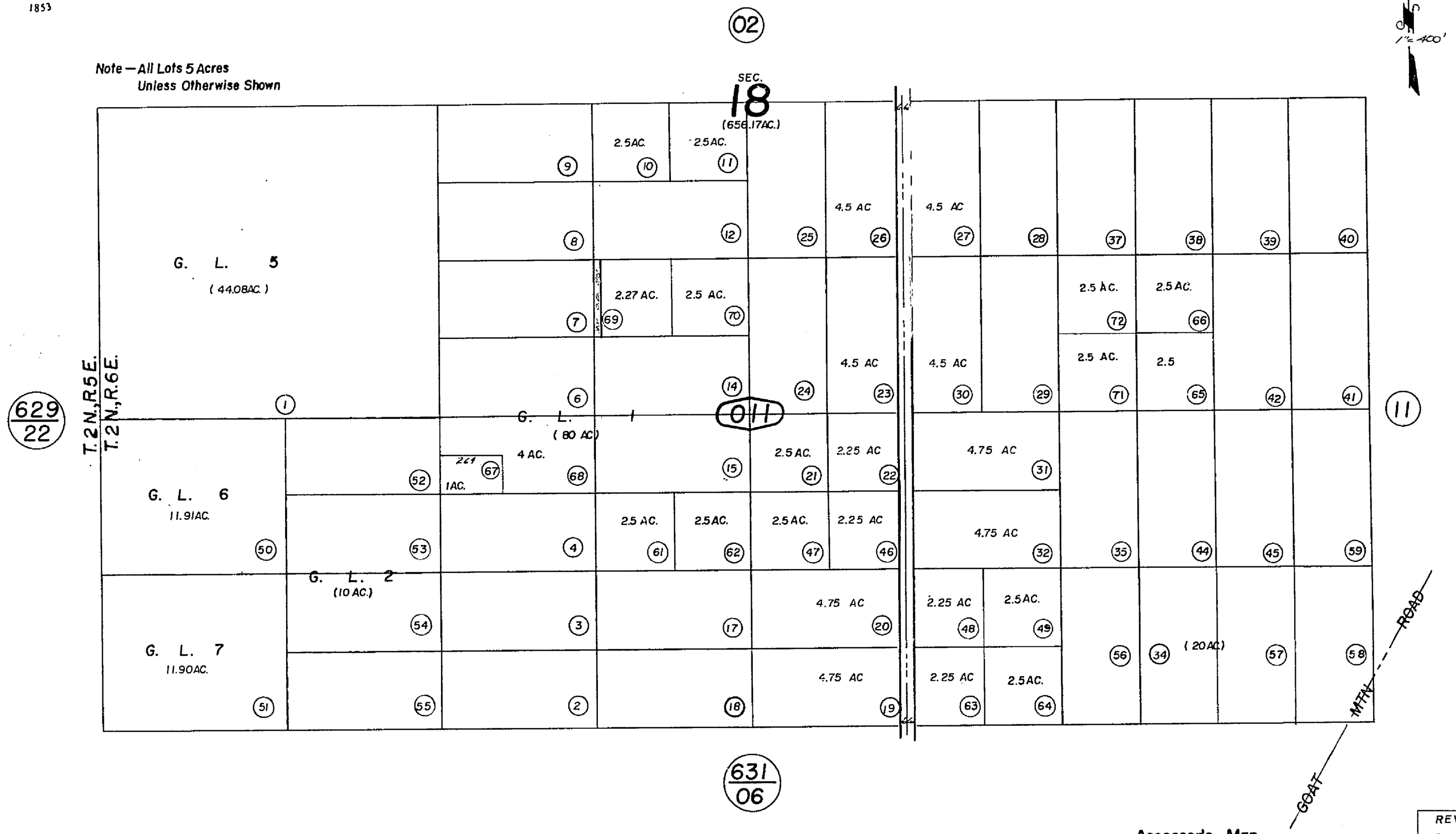

Note — Assessor's Blk. & Lot
Numbers Shown in Circles

Assessor's Map
Book 630, Page 01
San Bernardino County

REVISED	
12-7-67	
6-8-70	G.O.
8-21-70	C.A.
1/28/76	RR
2/25/76	RR
3/9/76	RR

Sept 1960

630-02

Morongo Unified
Tax Rate Area
94038, 94027

N.42 Fraction of Sec. 18, T.2N., R.6E., S.B.B. & M.

THIS MAP SHOULD BE USED FOR REFERENCE PURPOSES ONLY. NO LIABILITY IS ASSUMED FOR THE ACCURACY OF THE DATA SHOWN. PARCELS MAY NOT COMPLY WITH LOCAL SUBDIVISION, ZONING OR OTHER LAND USE REGULATIONS.

COUNTY OF SAN BERNARDINO 1853

1"=400'

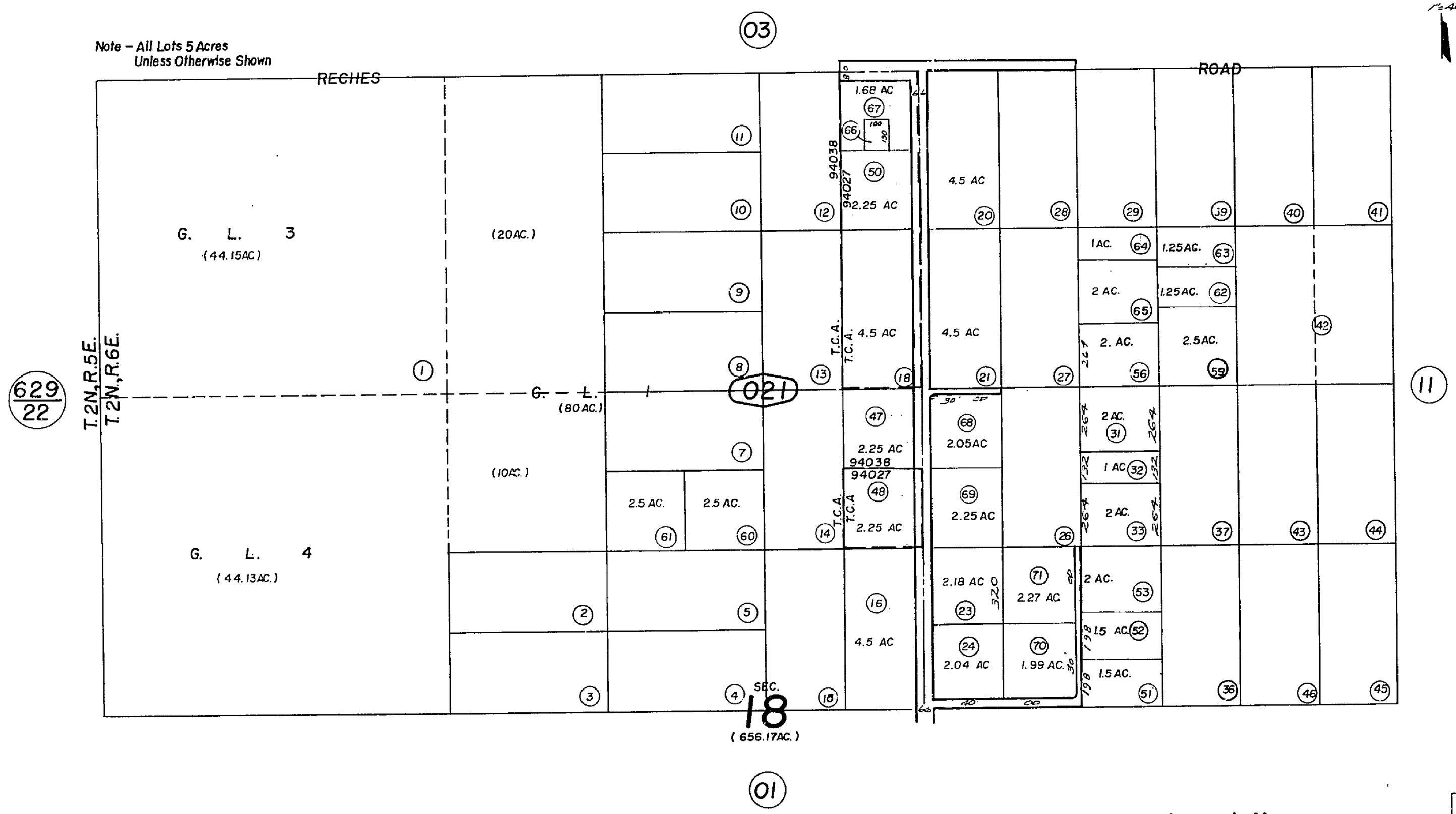

Sept. 1960

Assessor's Map
Book 630, Page 02
San Bernardino County

REVISED	
8/24/82	RR
12/3/82	RR
3/22/84	PE
7 16 86	NP

COUNTY OF SAN BERNARDINO 1853

630-03

Morongo Unified
Tax Rate Area
94038, 94027

THIS MAP SHOULD BE USED FOR REFERENCE PURPOSES ONLY. NO LIABILITY IS ASSUMED FOR THE ACCURACY OF THE DATA SHOWN. PARCELS MAY NOT COMPLY WITH LOCAL SUBDIVISION OR BUILDING ORDINANCES.

S.1/2 Fractional Sec. 7, T.2N., R.6E., S.B.B. & M.

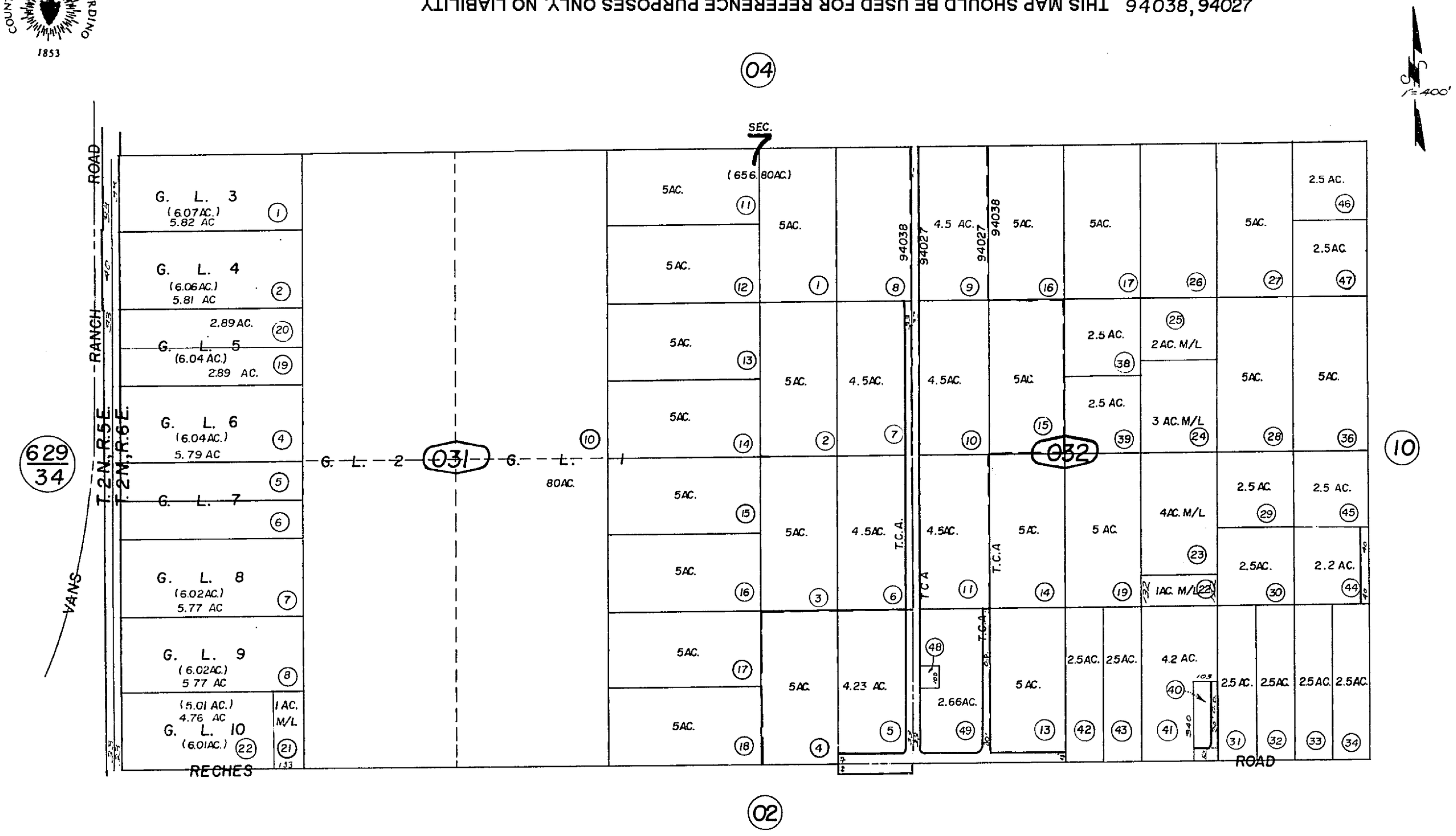

Sept. 1960

Note—Assessor's Blk. & Lot Numbers Shown in Circles

Assessor's Map
Book 630, Page 03
San Bernardino County

REVISED
5 26 78 GH
11 29 78 GH
4 3 79 GH
4/6/89 RM

COUNTY OF SAN BERNARDINO 1853

THIS MAP SHOULD BE USED FOR REFERENCE PURPOSES ONLY. NO LIABILITY IS ASSUMED FOR THE ACCURACY OF THE DATA SHOWN. PARCELS MAY NOT COMPRISE WHAT IS CALLED OR SHOWN AS A LEGAL SUBDIVISION. See Assessor's Maps for Current Owners.

T. 2 N., R. 5 E., S.B.B. & M.

Moronao Unified
Tax Rate Area
94038, 94027

630-04

1"=400'

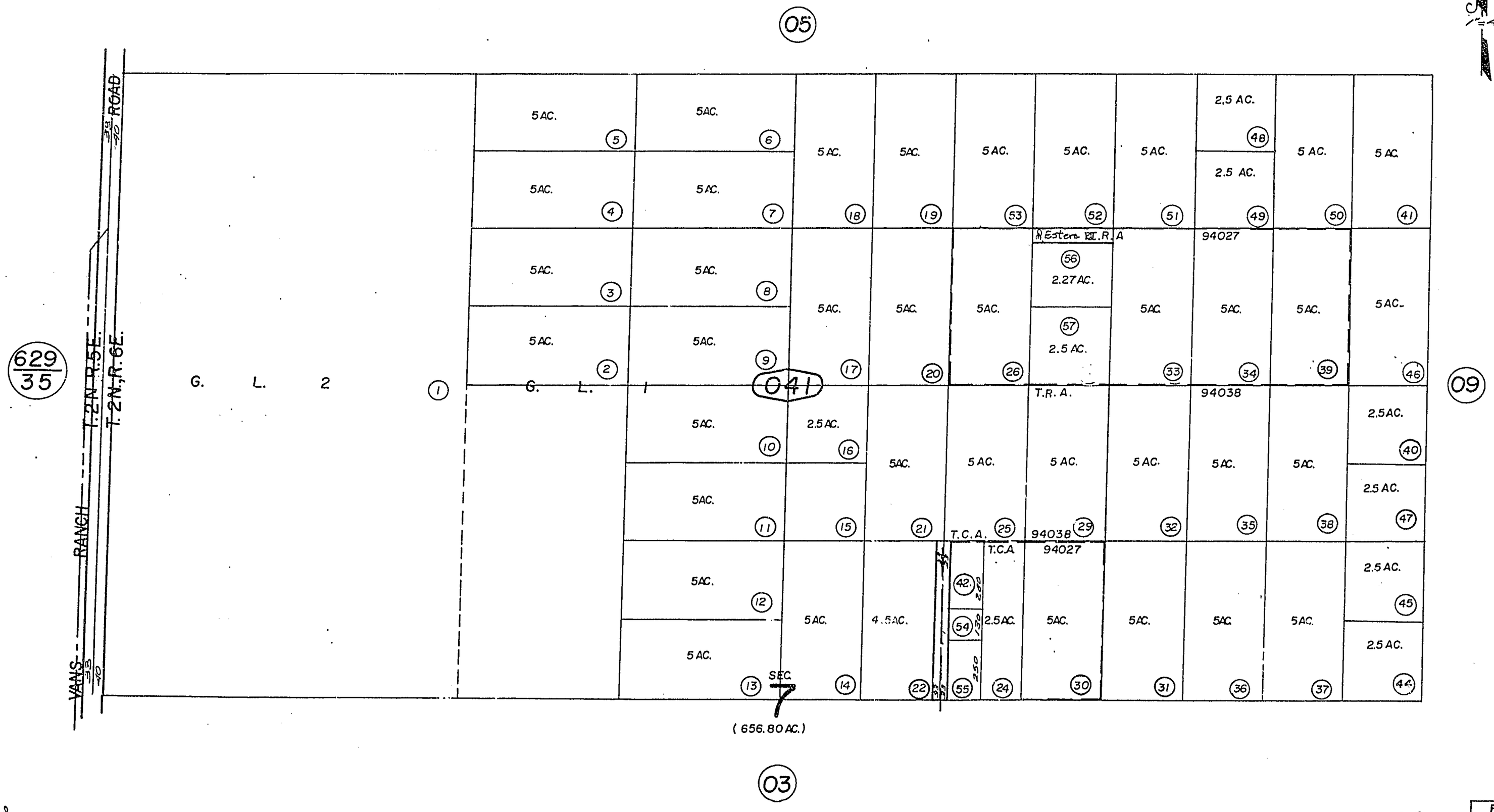

Sept. 1960

Note – Assessor's Blk. & Lot Numbers Shown in Circles

Assessor's Map
Book 630, Page 04
San Bernardino County

MAY 11 1998

REVISED 4/6/98 AGS

S1/2 Fractional Sec. 6, T. 2N., R. 6E., S.B.B. & M.

Morongo Unified
Tax Code Area
9438

630-05

THIS MAP SHOULD BE USED FOR REFERENCE PURPOSES ONLY. NO LIABILITY IS ASSUMED FOR THE ACCURACY OF THE DATA SHOWN. PARCELS MAY NOT COMPLY WITH LOCAL SUBDIVISION ORDINANCES.

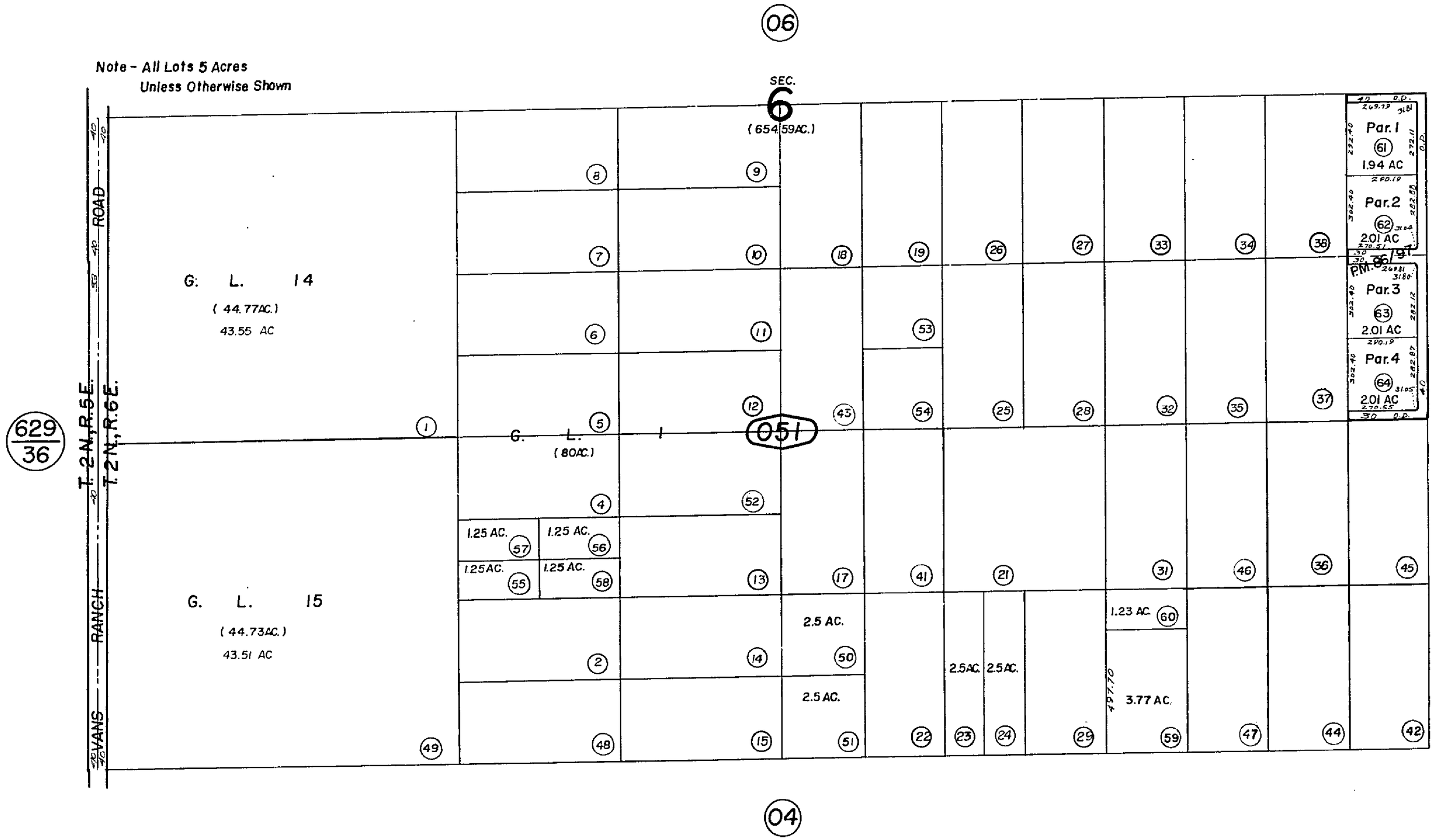

Parcel Map No. 7736, P.M. 86/97

Sept. 1960

Note— Assessor's Blk. & Lot Numbers Shown in Circles

Assessor's Map
Book 630, Page 05
San Bernardino County

REVISED
12-8-67
9/23/69 M.H.
1 11 74 GH
6/14/84 PE

N1/2 Fractional Sec. 6, T. 2N., R. 6E., S.B.B. & M.

THIS MAP SHOULD BE USED FOR REFERENCE PURPOSES ONLY. NO LIABILITY IS ASSUMED FOR THE ACCURACY OF THE DATA SHOWN. PARCELS MAY NOT COMPLY WITH LOCAL SUBDIVISION OR BUILDING ORDINANCES.

Morongo Unified
Tax Rate Area
94038

630-06

COUNTY OF SAN BERNARDINO 1853

1"=400'

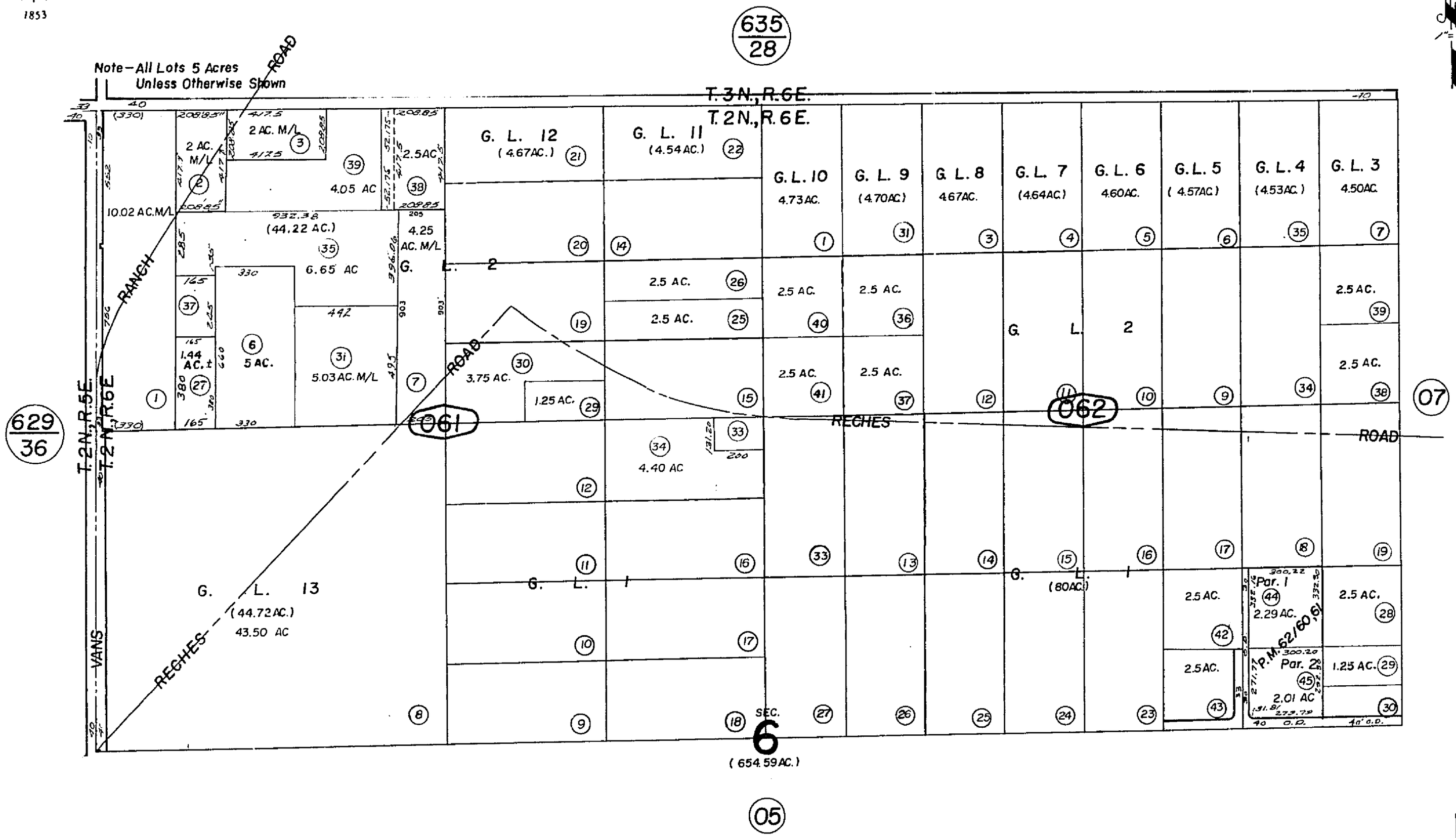

Parcel Map No. 6515, P.M. 62/60,61

Sept. 1960

Note — Assessor's Blk. & Lot Numbers Shown in Circles

Assessor's Map
Book 630, Page 06
San Bernardino County

REVISED
3 17 80 GH
10 2 80 GH
3 10 81 GH
11/18/92 GP
7/23/75 RR
1/29/76 RR

COUNTY OF SAN BERNARDINO
1853

THIS MAP SHOULD BE USED FOR REFERENCE PURPOSES ONLY. NO LIABILITY IS ASSUMED FOR THE ACCURACY OF THE DATA SHOWN. PARCELS MAY NOT COMPLY WITH LOCAL SUBDIVISION ORDINANCES.

Morongo Unified
Tax Code Area
94038

630-07

1"=400'

Note – All Lots 5 Acres
Unless Otherwise Shown

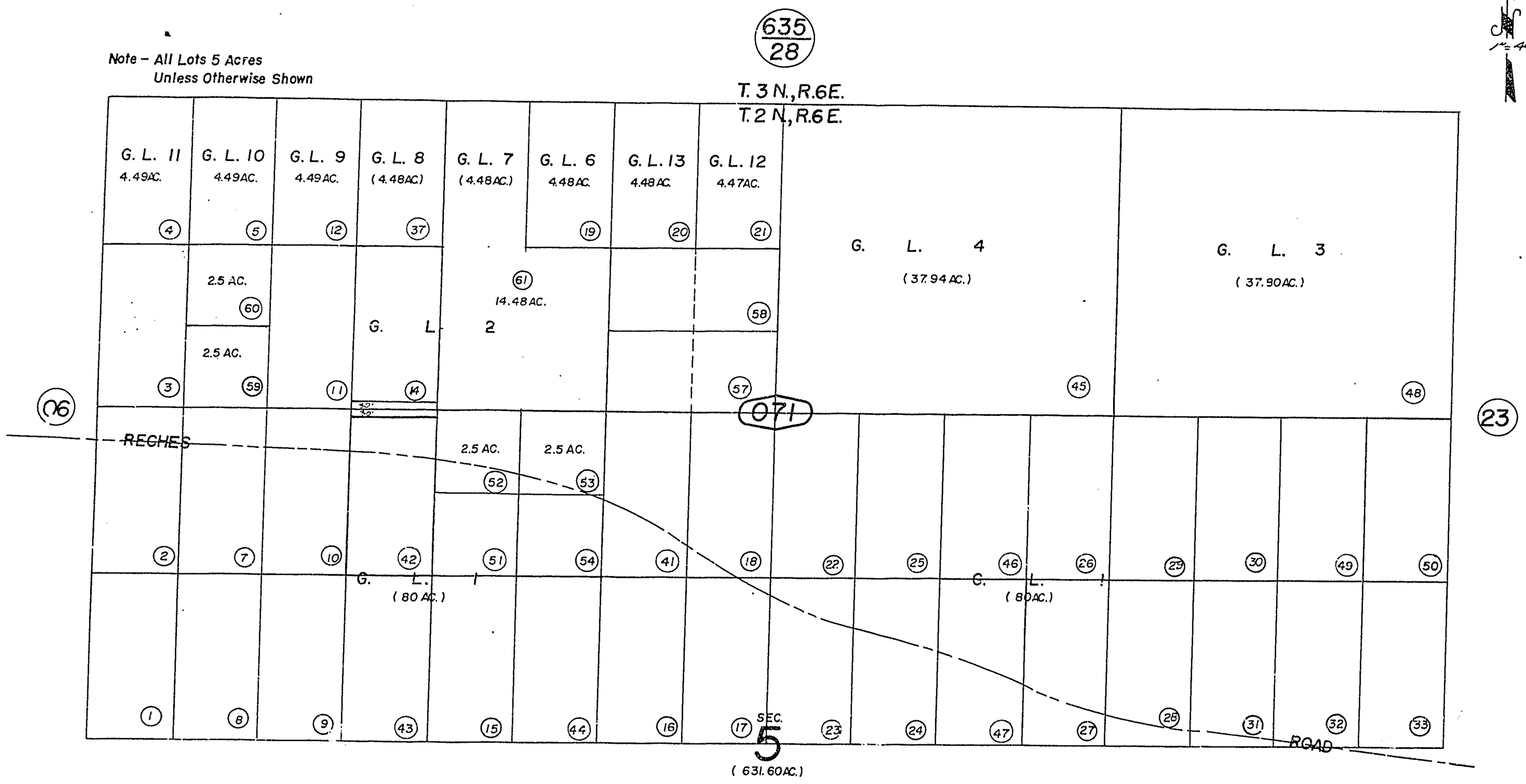

SEP 1 4 1998

REVISED
12-11-67
1/30/91 GP
8/24/98 AGS

Note-Assessor's Blk. & Lot
Numbers Shown in Circles

Assessor's Map
Book 630, Page 07
San Bernardino County

Sept. 1960

S.1/2 Fractional Sec. 5, T 2 N, R 6 E, S.B.B. & M.

THIS MAP SHOULD BE USED FOR REFERENCE PURPOSES ONLY. NO LIABILITY IS ASSUMED FOR THE ACCURACY OF THE DATA SHOWN. PARCELS MAY NOT COMPLY WITH LOCAL SUBDIVISION OR BUILDING ORDINANCES

Morongo Unified
Tax Code Area
9438

630-08

COUNTY OF SAN BERNARDINO 1853

1" = 400'

Note- All Lots 5 Acres
Unless Otherwise Shown

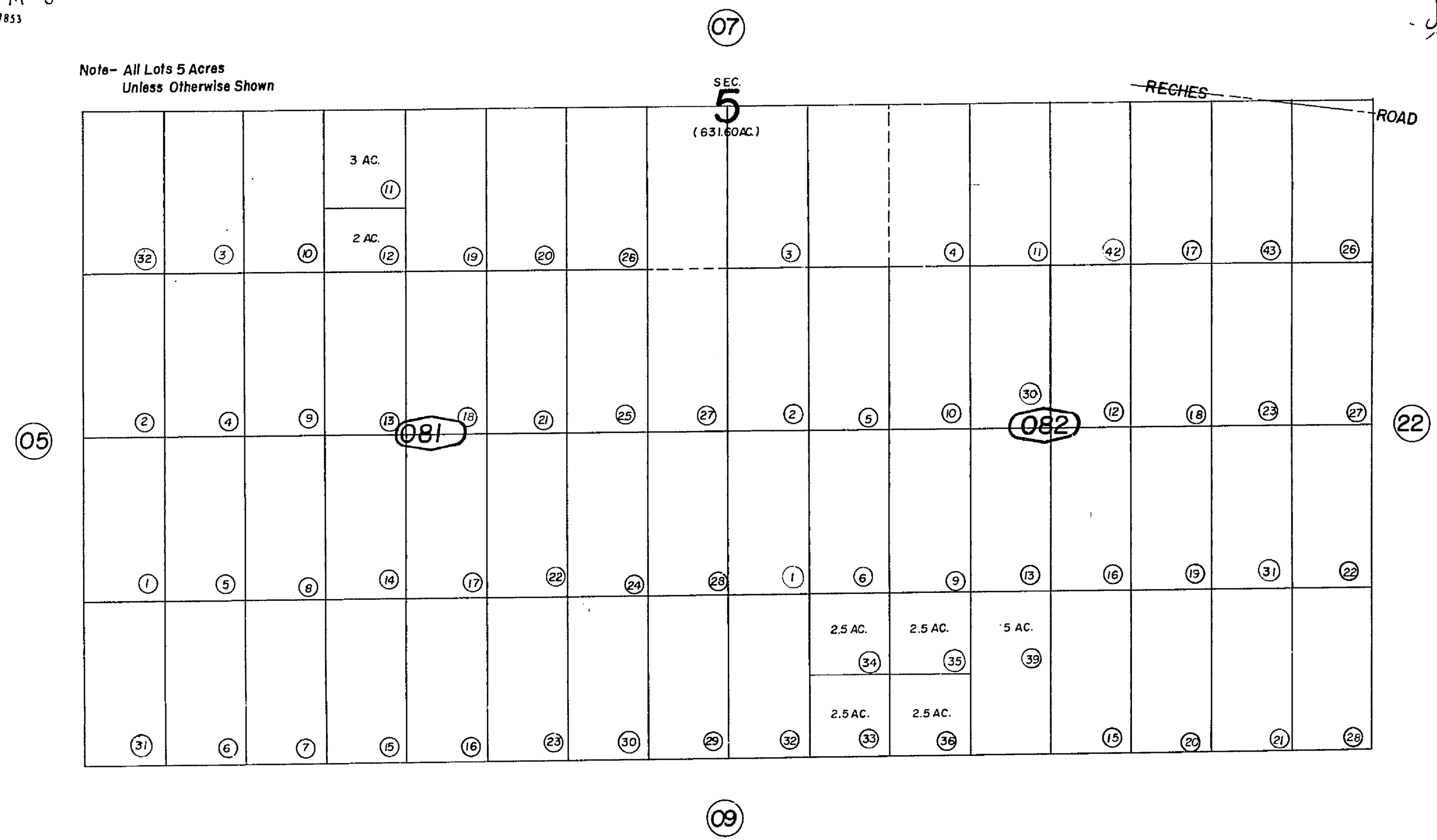

Sept. 1960

Note - Assessor's Blk. & Lot
Numbers Shown in Circles

Assessor's Map
Book 630, Page 08
San Bernardino County

REVISED
7/17/91 RR
6/19/69 M.H.
10 31 73 GH
8 3 77 GH
2 2 78 GH

N.1/2 Sec. 8, T. 2 N., R. 6 E., S.B.B. & M.

THIS MAP SHOULD BE USED FOR REFERENCE PURPOSES ONLY. NO LIABILITY IS ASSUMED FOR THE ACCURACY OF THE DATA SHOWN. PARCELS MAY NOT COMPLY WITH LOCAL SUBDIVISION OR BUILDING ORDINANCES.

Morongo Unified
Tax Rate Area
94029

630-09

COUNTY OF SAN BERNARDINO 1853

1"=400'

Note – All Lots 5 Acres
Unless Otherwise Shown

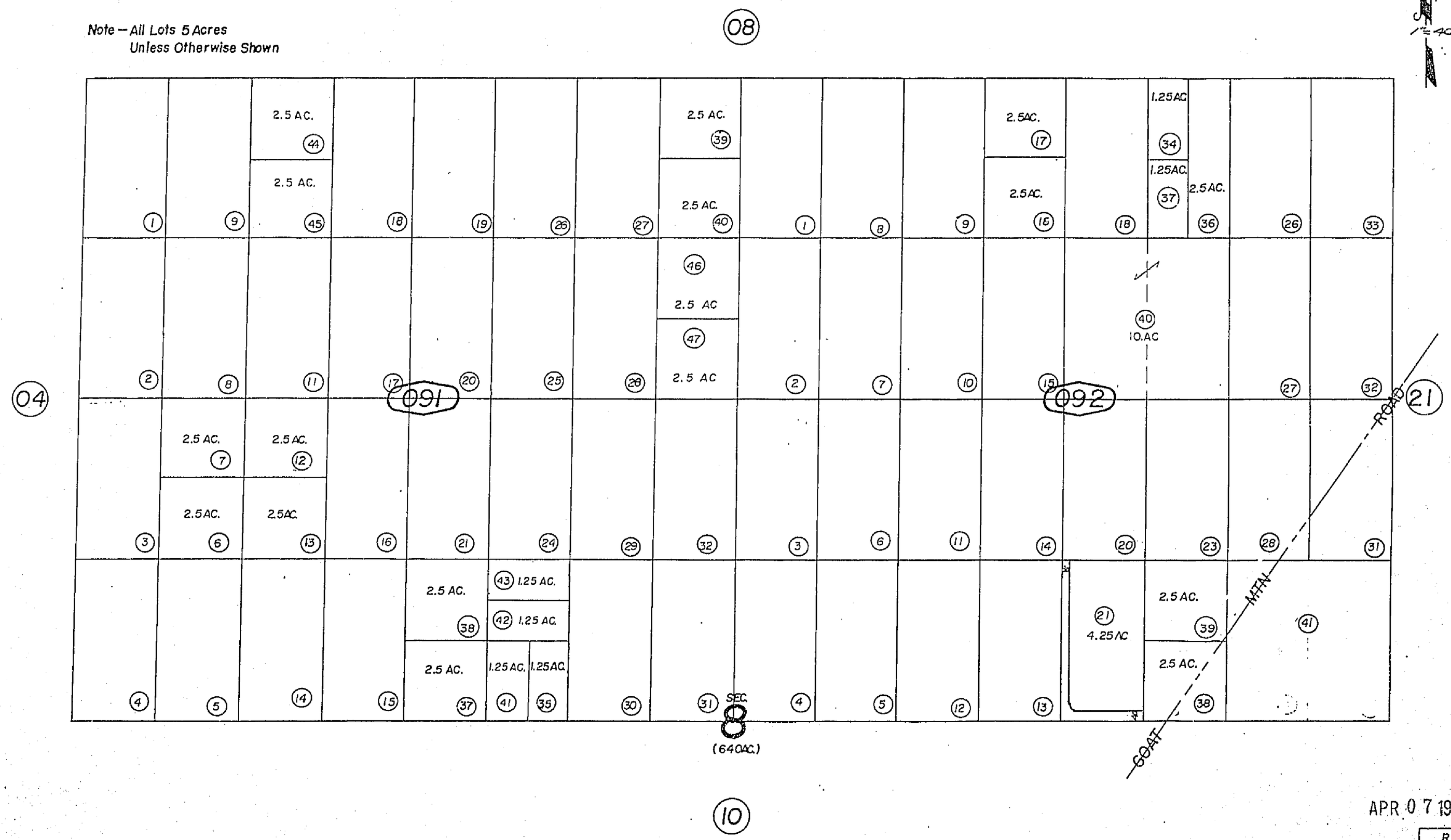

APR 0 7 1997

Sept. 1960

Note–Assessor's Blk. & Lot
Numbers Shown in Circles

Assessor's Map
Book 630, Page 09
San Bernardino County

REVISED
8/26/93 AGS
3/17/97 AGS
5/4/71
2/25/76
1/30/85

COUNTY OF SAN BERNARDINO 1853

S.1/2 Sec. 8, T. 2 N., R. 6 E., S.B.B. & M.

THIS MAP SHOULD BE USED FOR REFERENCE PURPOSES ONLY. NO LIABILITY IS ASSUMED FOR THE ACCURACY OF THE DATA SHOWN. PARCELS MAY NOT COMPLY WITH LOCAL SUBDIVISION OR BUILDING ORDINANCES.

Morongo Unified
Tax Code Area
94029

630-10

1"=400'

Note — All Lots 5 Acres
Unless Otherwise Shown

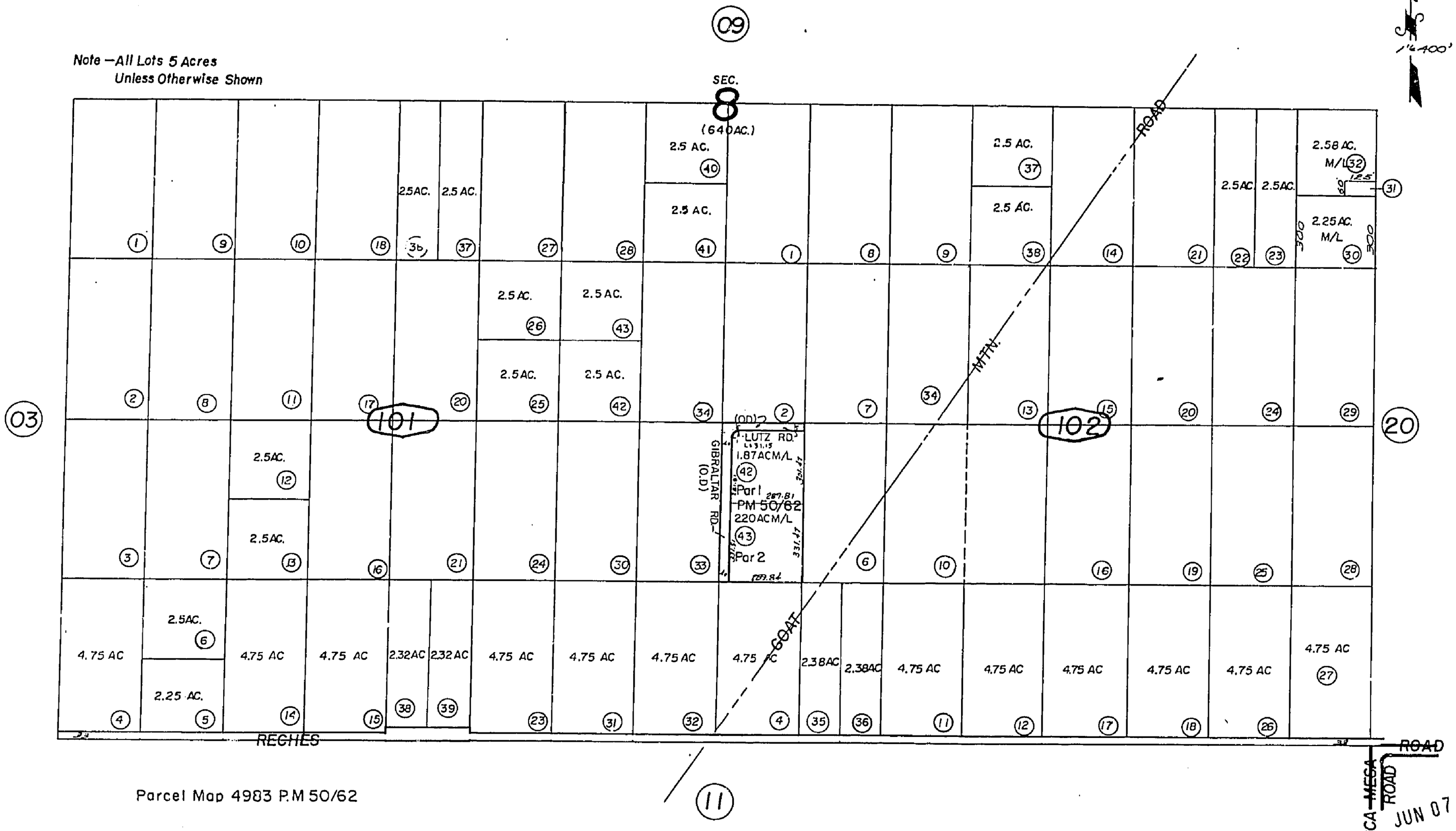
09
SEC. 8 (640 AC.)
2.5 AC.
2.5 AC.
2.5 AC.

COUNTY OF SAN BERNARDINO
1853

630-11

Morongo Unified
Tax Rate Area
94066

THIS MAP SHOULD BE USED FOR REFERENCE PURPOSES ONLY. NO LIABILITY IS ASSUMED FOR THE ACCURACY OF THE DATA SHOWN. PARCELS MAY NOT COMPLY WITH LOCAL SUBDIVISION OR BUILDING ORDINANCES.

Sec. 17, T.2N., R.6E., S.B. B.&M.

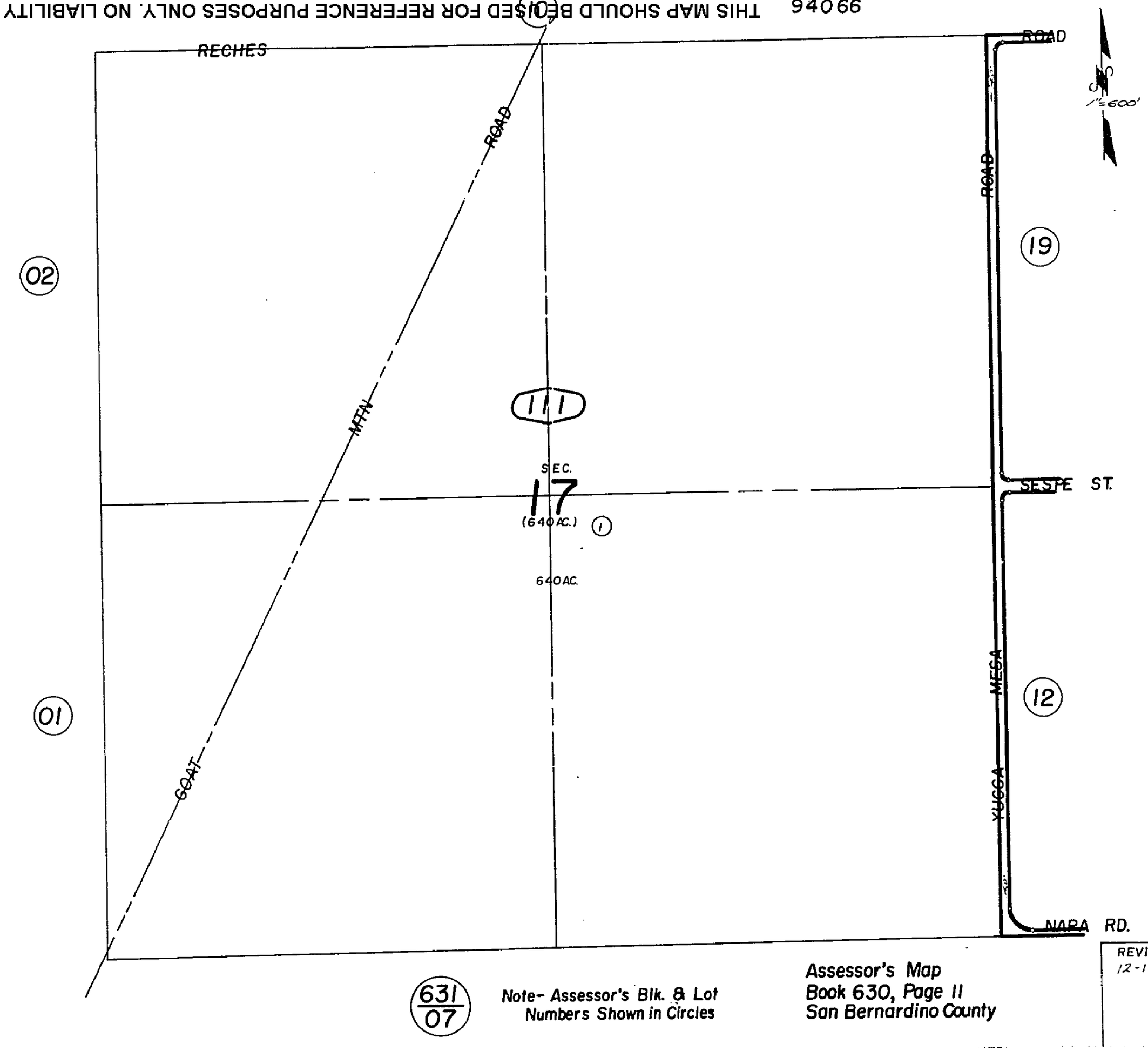

631/07

Note- Assessor's Blk. & Lot Numbers Shown in Circles

Assessor's Map
Book 630, Page 11
San Bernardino County

REVISED
12-11-67

Sept. 1960

Por Tract No. 5834

Morongo Unified
Tax Code Area
9429

630-12

1" = 200'

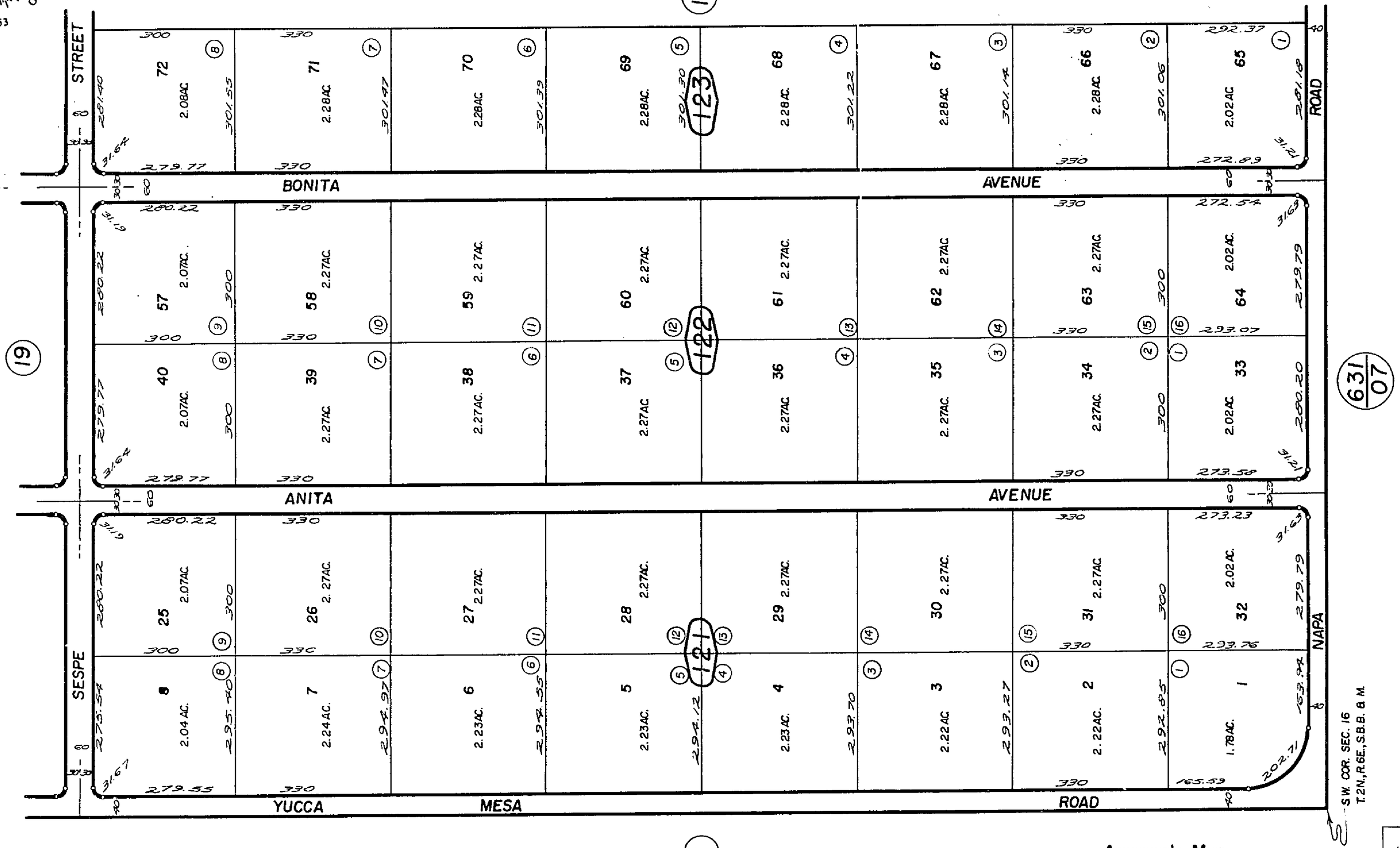

Note— Assessor's Blk. & Lot Numbers Shown in Circles

Assessor's Map
Book 630, Page 12
San Bernardino County

REVISED
12-11-67

Sept. 1960

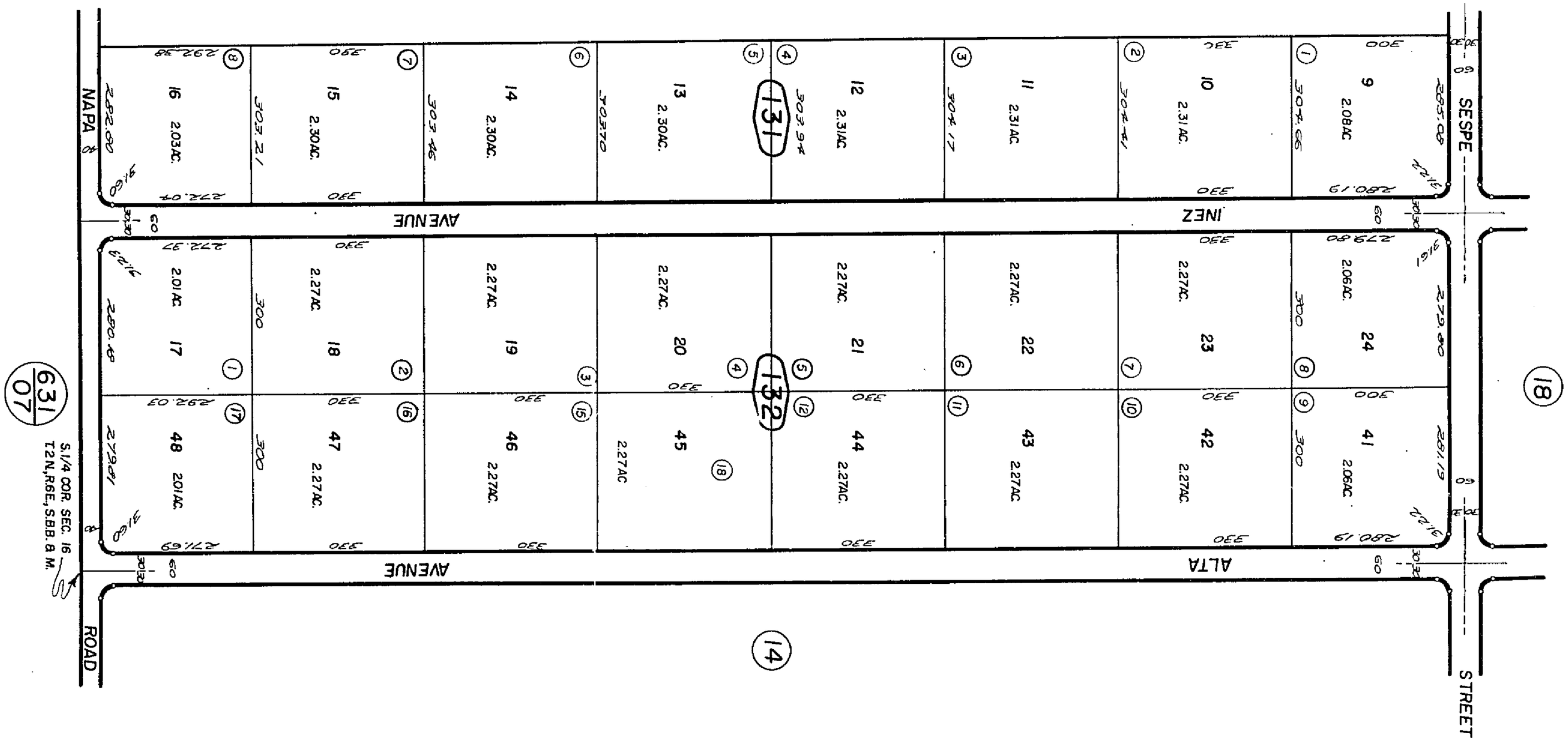

Por Tract No. 5657
M B 69/2-4-5

THIS MAP SHOULD BE USED FOR REFERENCE PURPOSES ONLY. NO LIABILITY IS ASSUMED FOR THE ACCURACY OF THE DATA SHOWN. PARCELS MAY NOT COMPLY WITH LOCAL SUBDIVISION OR BUILDING ORDINANCES.

Morongo Unified
Tax Code Area
9429

630-13

Note– Assessor's Blk. & Lot
Numbers Shown in Circles

Assessor's Map
Book 630, Page 13
San Bernardino County

REVISED
12-11-67
1/31/72 RMB

Sept. 1960

COUNTY OF SAN BERNARDINO 1853

Morongo Unified
Tax Code Area
9429

630-14

Por. Tract No. 5657

THIS MAP SHOULD BE USED FOR REFERENCE PURPOSES ONLY. NO LIABILITY IS ASSUMED FOR THE ACCURACY OF THE DATA SHOWN. PARCELS MAY NOT COMPLY WITH LOCAL SUBDIVISION OR BUILDING ORDINANCES.

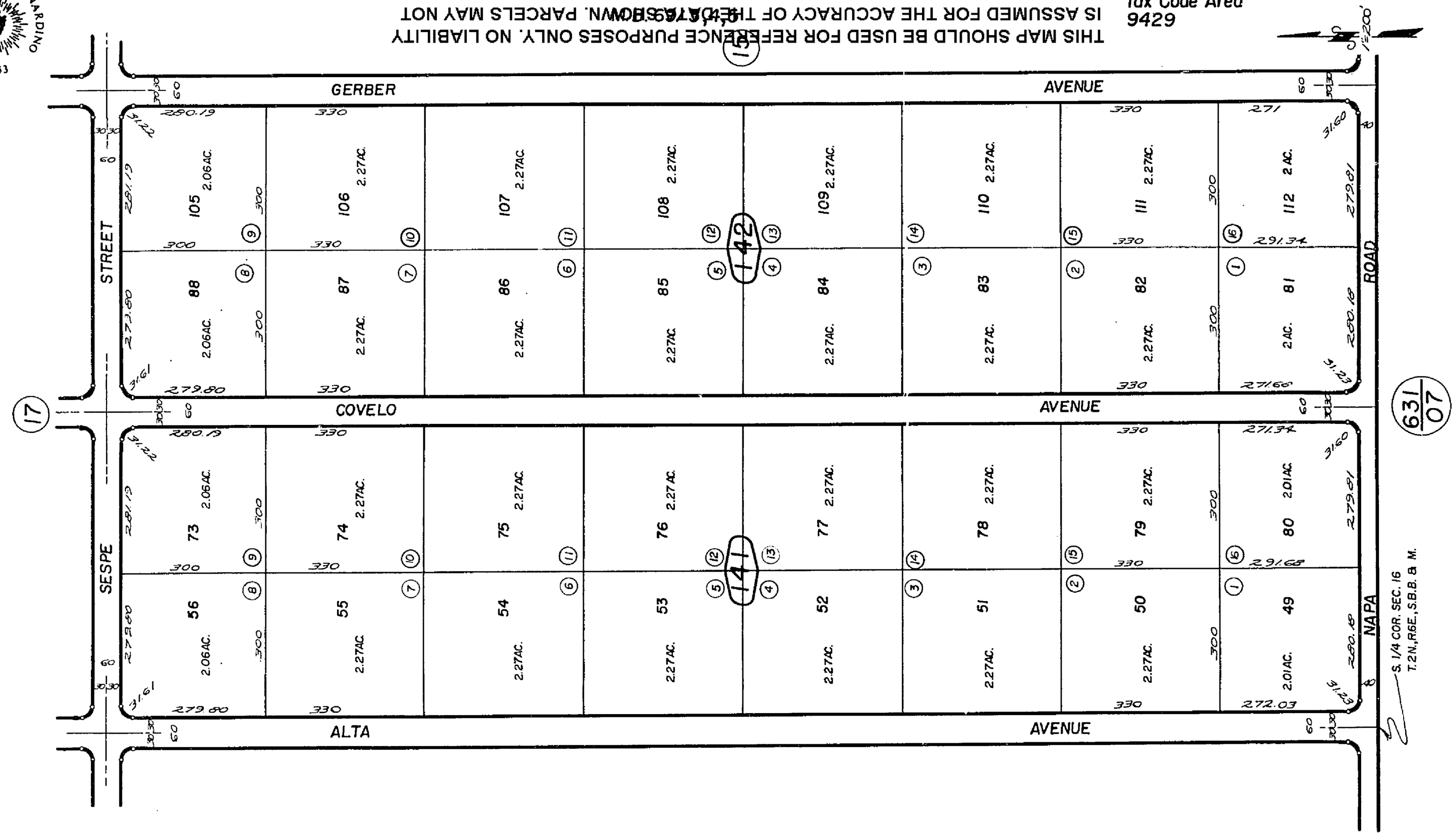

Note – Assessor's Blk. & Lot Numbers Shown in Circles

Assessor's Map
Book 630, Page 14
San Bernardino County

REVISED
12-11-67

Sept. 1960

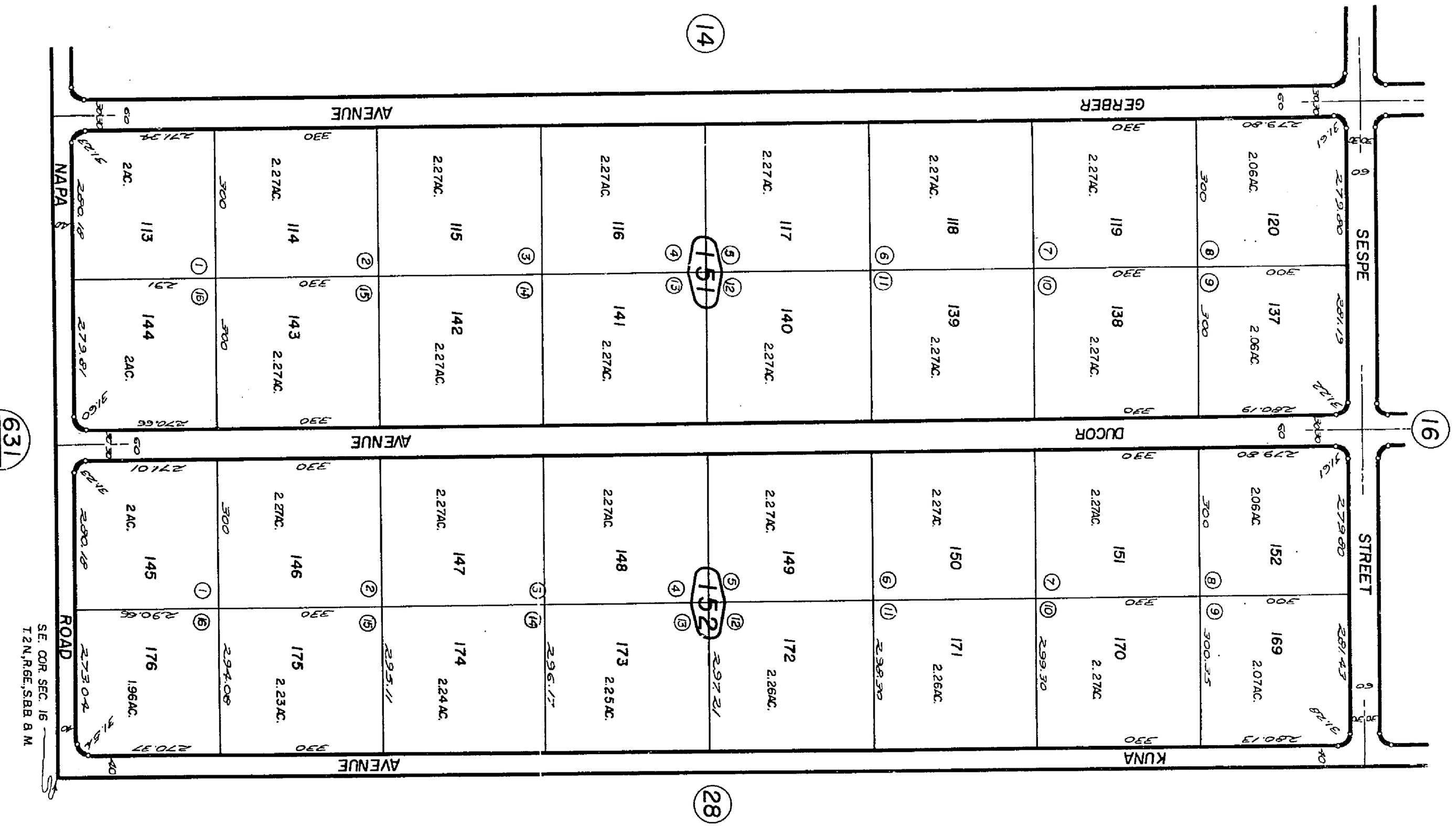

Note – Assessor's Blk. & Lot
Numbers Shown in Circles

Assessor's Map
Book 630, Page 15
San Bernardino County

REVISED
12-11-67

Sept. 1960

THIS MAP SHOULD BE USED FOR REFERENCE PURPOSES ONLY. NO LIABILITY IS ASSUMED FOR THE ACCURACY OF THE DATA SHOWN. PARCELS MAY NOT COMPLY WITH LOCAL SUBDIVISION OR BUILDING ORDINANCES.

For Tract No. 6071
M.B. 69/34-45

Morongo Unified
Tax Code Area
9429

1" = 200'

630-15

COUNTY OF SAN BERNARDINO
1853

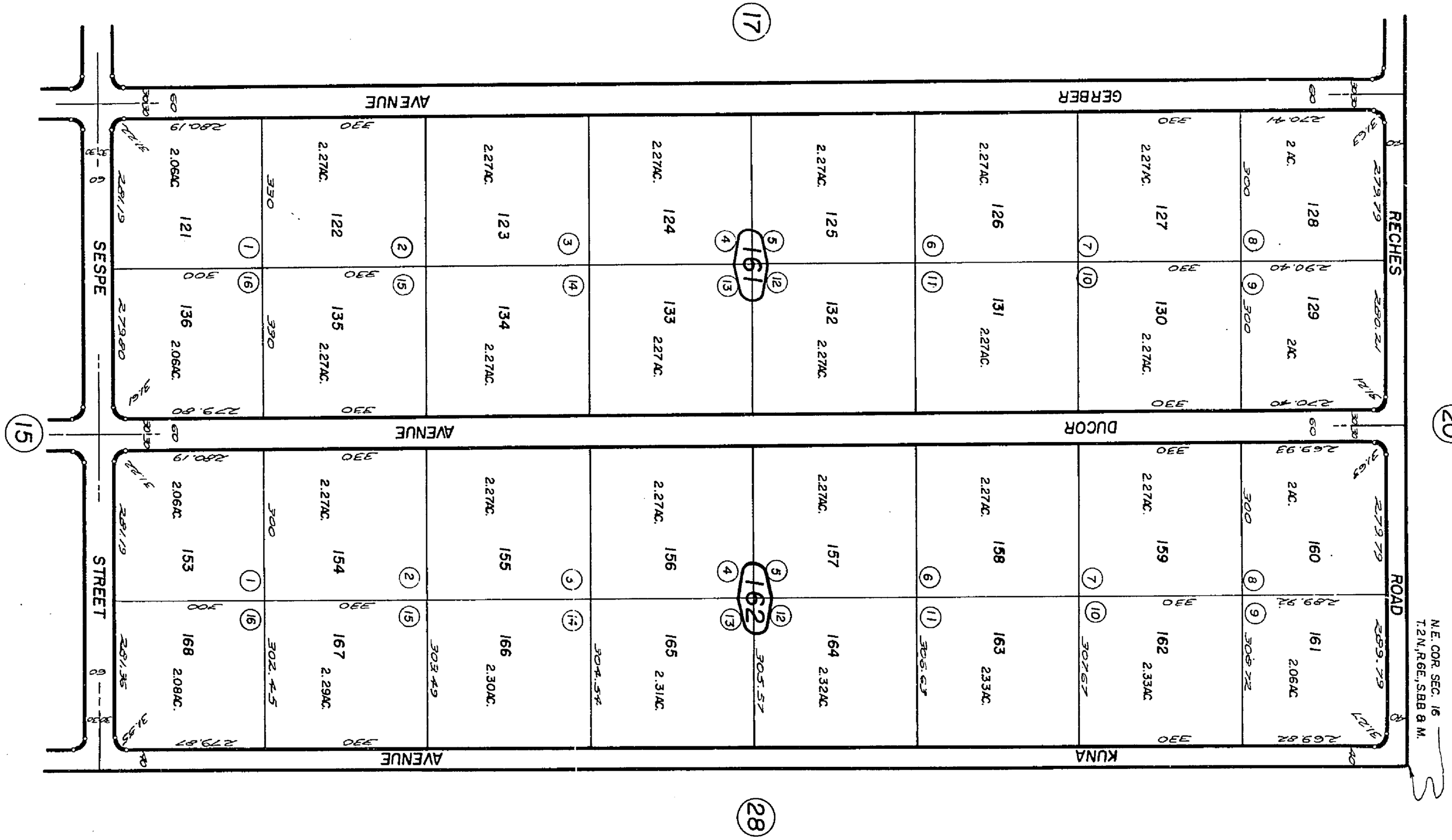

REVISED
12-11-67

Assessor's Map
Book 630, Page 16
San Bernardino County

Note–Assessor's Blk. & Lot
Numbers Shown in Circles

Sept. 1960

THIS MAP SHOULD BE USED FOR REFERENCE PURPOSES ONLY. NO LIABILITY IS ASSUMED FOR THE ACCURACY OF THE DATA SHOWN. PARCELS MAY NOT COMPLY WITH LOCAL SUBDIVISION OR BUILDING ORDINANCES.

Morongo Unified
Tax Code Area
9429

630-16

M.B. 69/343

P.O. T.I.N. 5 6527

COUNTY OF SAN BERNARDINO
1853

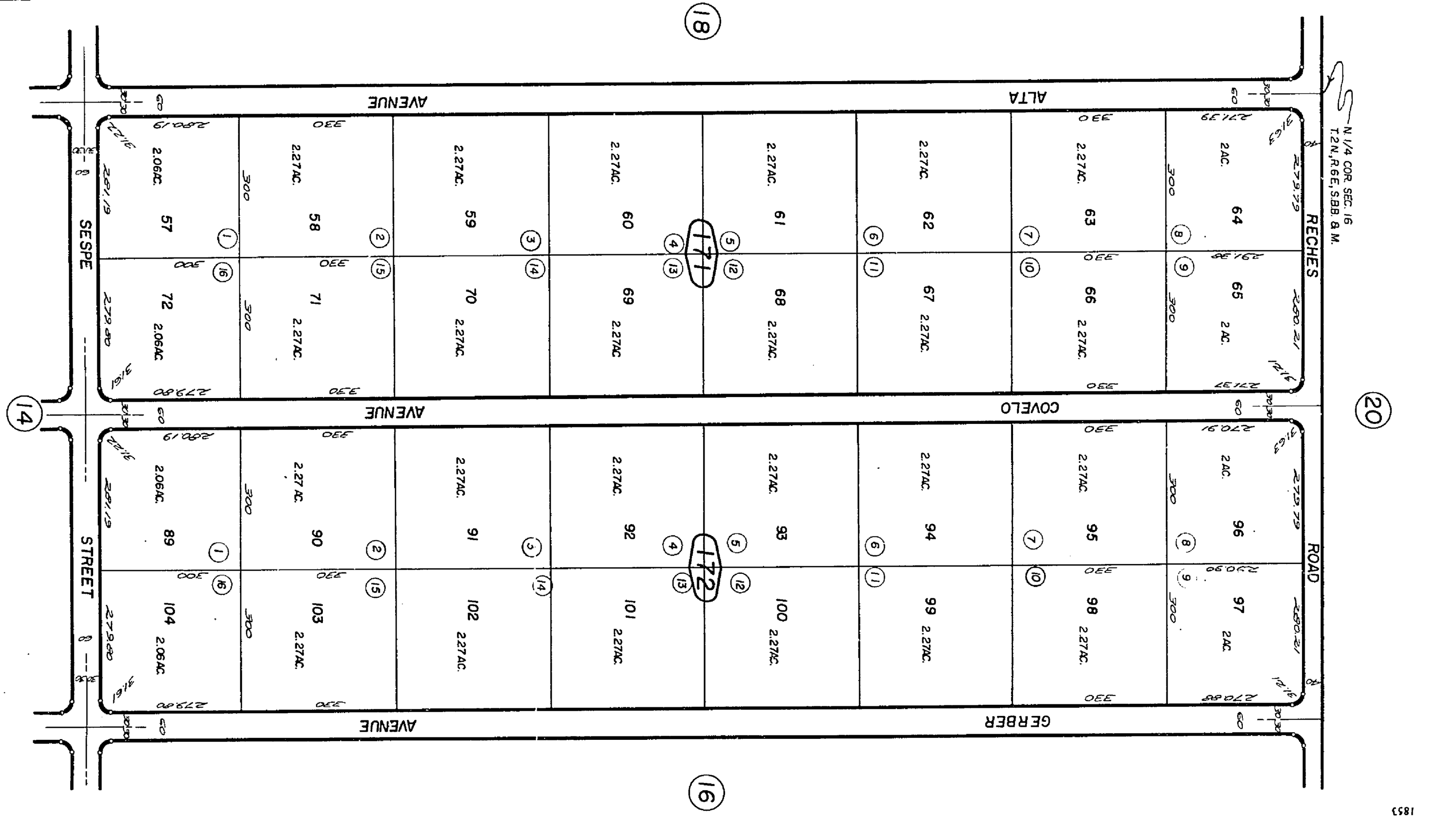

REVISED
12-11-67

Assessor's Map
Book 630, Page 17
San Bernardino County

Note – Assessor's Blk. & Lot
Numbers Shown in Circles

Sept. 1960

THIS MAP SHOULD BE USED FOR REFERENCE PURPOSES ONLY. NO LIABILITY IS ASSUMED FOR THE ACCURACY OF THE DATA SHOWN. PARCELS MAY NOT COMPLY WITH LOCAL SUBDIVISION OR BUILDING ORDINANCES.

M.B. 69/343

P.O. T.2N. R.6E.

Morongo Unified
Tax Code Area
9429

630-17

COUNTY OF SAN BERNARDINO 1853

Sept. 1960

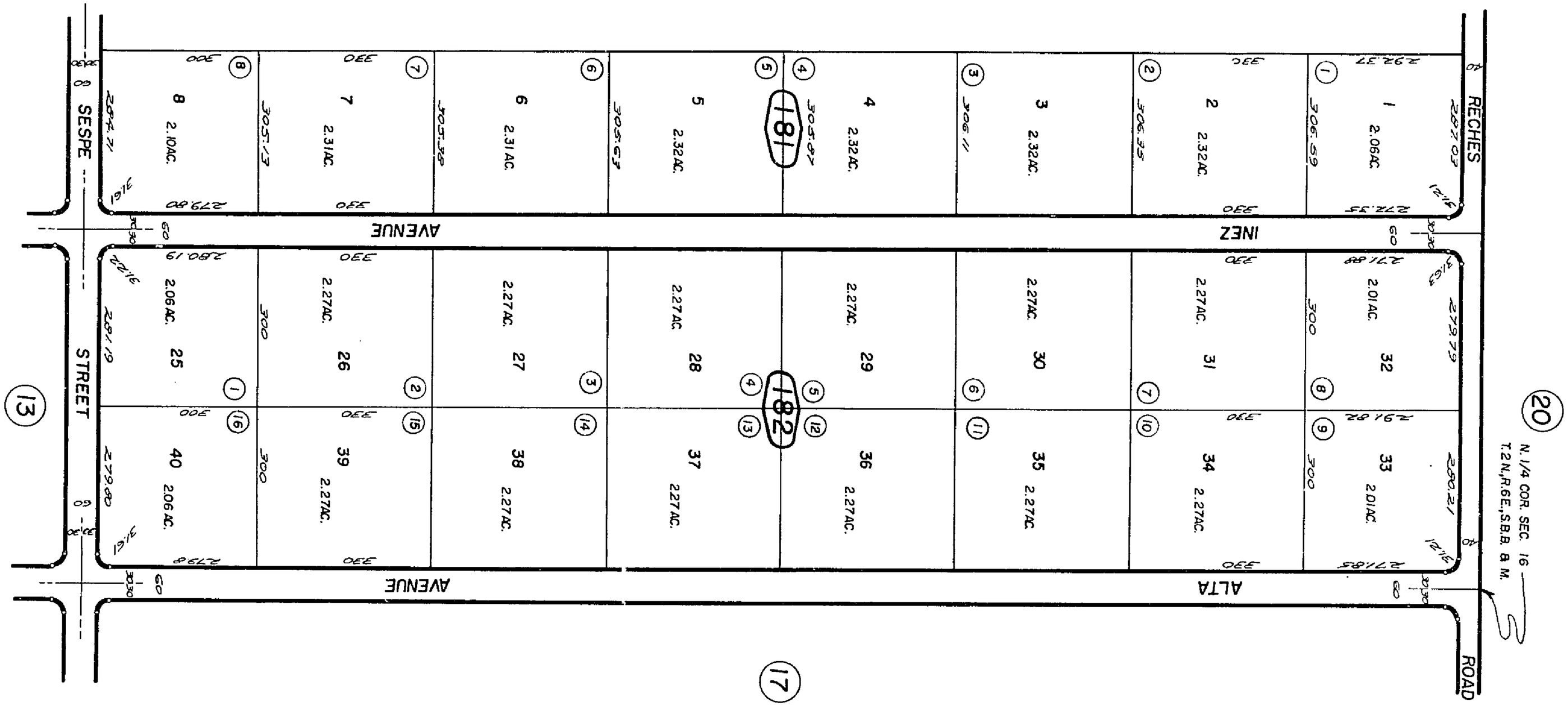

Note – Assessor's Blk. & Lot Numbers Shown in Circles

Assessor's Map
Book 630, Page 18
San Bernardino County

REVISED 12-11-67

THIS MAP SHOULD BE USED FOR REFERENCE PURPOSES ONLY. NO LIABILITY IS ASSUMED FOR THE ACCURACY OF THE DATA SHOWN. PARCELS MAY NOT COMPLY WITH LOCAL SUBDIVISION OR BUILDING ORDINANCES.

Por. Tract No. 5657
M.B. 69/29-30

Morongo Unified
Tax Code Area
9429

1" = 200'

630-18

COUNTY OF SAN BERNARDINO 1853

Sept. 1960

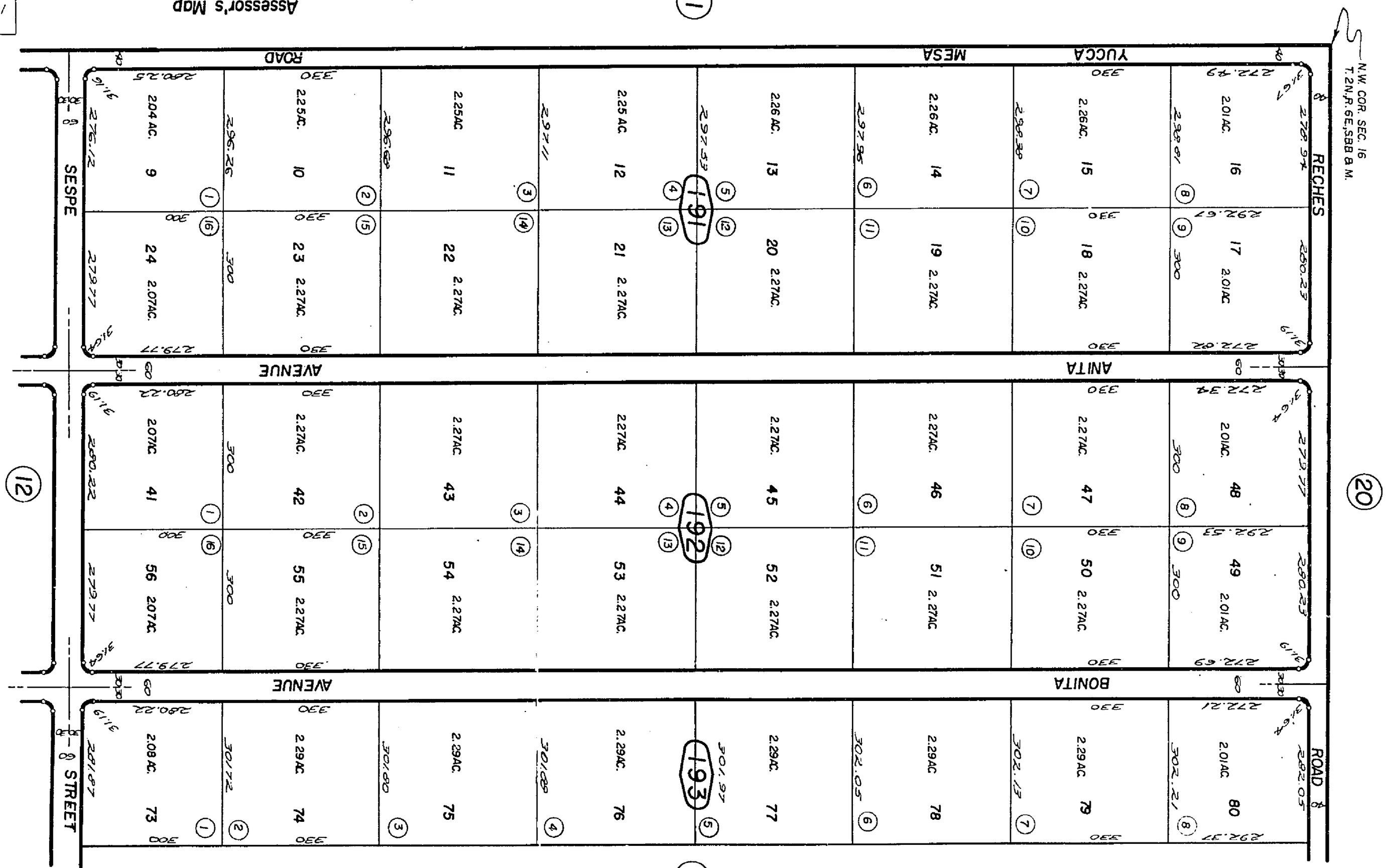
N.W. COR. SEC. 16
T.2N.,R.6E.,S.B.B. & M.
YUCCA MESA ROAD
RECHES
ANITA AVENUE
BONITA AVENUE
SESPE STREET
ROAD
20
12
18
191
192
193
9 204 AC. 279.77
10 2.25AC. 330
11 2.25AC
12 2.25 AC.
13 2.26 AC.
14 2.26AC.
15 2.26AC.
16 2.01AC.
17 2.01AC
18 2.27AC.
19 2.27AC.
20 2.27AC.
21 2.27AC.
22 2.27AC.
23 2.27AC.
24 2.07AC.
41 2.07AC
42 2.27AC.
43 2.27AC.
44 2.27AC.
45 2.27AC.
46 2.27AC.
47 2.27AC.
48 2.01AC.
49 2.01AC.
50 2.27AC.
51 2.27AC
52 2.27AC.
53 2.27AC.
54 2.27AC.
55 2.27AC.
56 2.07AC.
73 2.08 AC.
74 2.29AC.
75 2.29AC.
76 2.29AC.
77 2.29AC.
78 2.29AC
79 2.29AC
80 2.01AC.
292.67
272.92
272.34
272.21
292.37
279.77
292.53
272.69
292.05
260.22
260.23
280.22
279.77
292.67
272.92
272.49
279.77
292.67
272.92
272.49
279.77
292.67
272.92
272.49

COUNTY OF SAN BERNARDINO 1853

S. 1/2 Sec. 9, T. 2 N., R. 6 E., S.B.B. & M.

THIS MAP SHOULD BE USED FOR REFERENCE PURPOSES ONLY. NO LIABILITY IS ASSUMED FOR THE ACCURACY OF THE DATA SHOWN. PARCELS MAY NOT COMPLY WITH LOCAL SUBDIVISION OR BUILDING ORDINANCES.

Morongo Unified
Tax Rate Area
94029

630-20

Note — All Lots 5 Acres
Unless Otherwise Shown

1"=400'

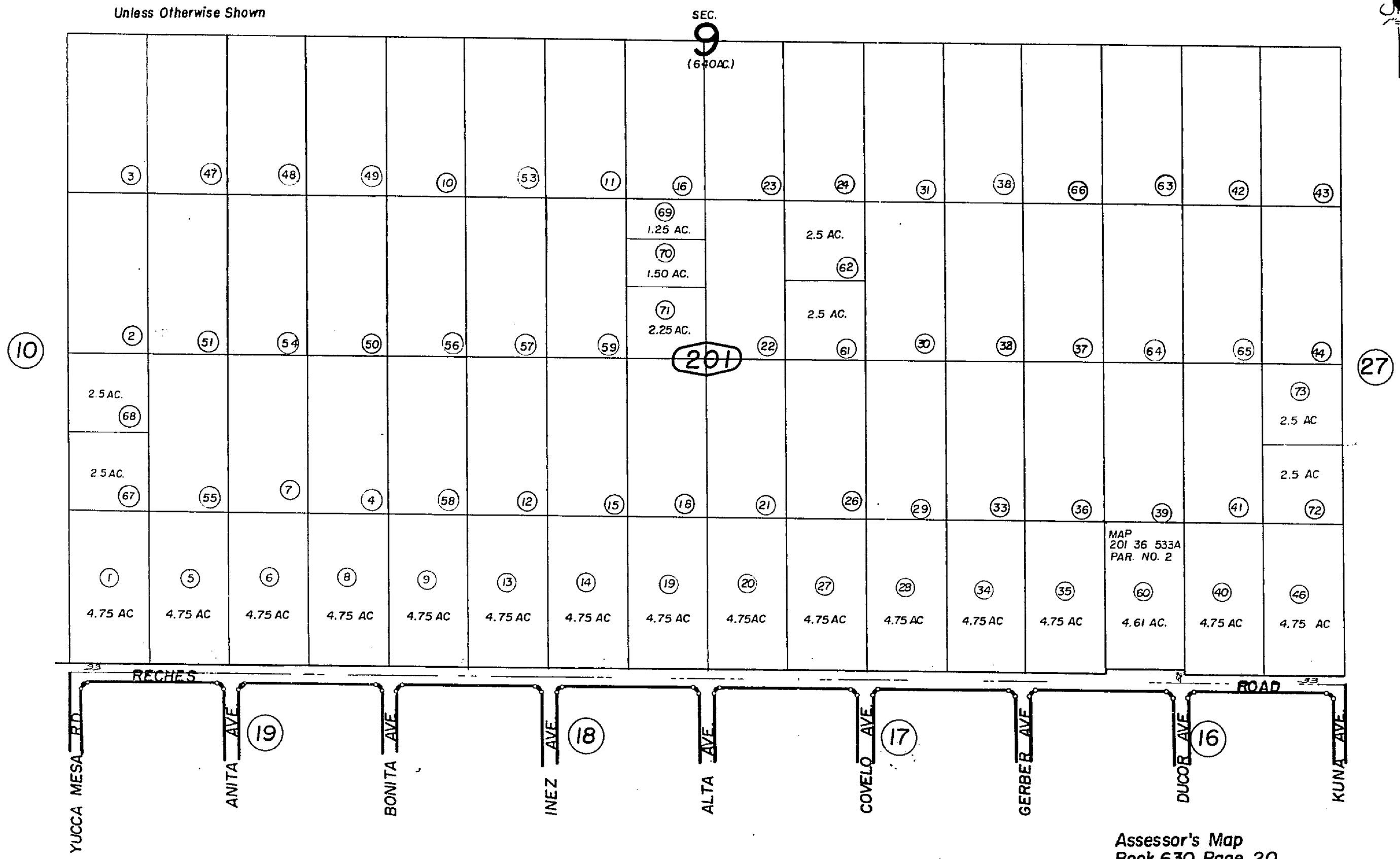

Assessor's Map
Book 630, Page 20
San Bernardino County

REVISED
7 25 88 KB
1-9-69 E.B.
7-14-71 JEB
7 10 74 GH
4 3 75 AC.
6/7/88 Sue

Sept. 1960

COUNTY OF SAN BERNARDINO
1853

N. 1/2 Sec. 9, T. 2 N., R. 6 E., S.B.B. & M.

Morongo Unified
Tax Code Area
94029

630-21

THIS MAP SHOULD BE USED FOR REFERENCE PURPOSES ONLY. NO LIABILITY IS ASSUMED FOR THE ACCURACY OF THE DATA SHOWN. PARCELS MAY NOT COMPLY WITH LOCAL SUBDIVISION OR BUILDING ORDINANCES.

1"=400'

Note – All Lots 5 Acres
Unless Otherwise Shown

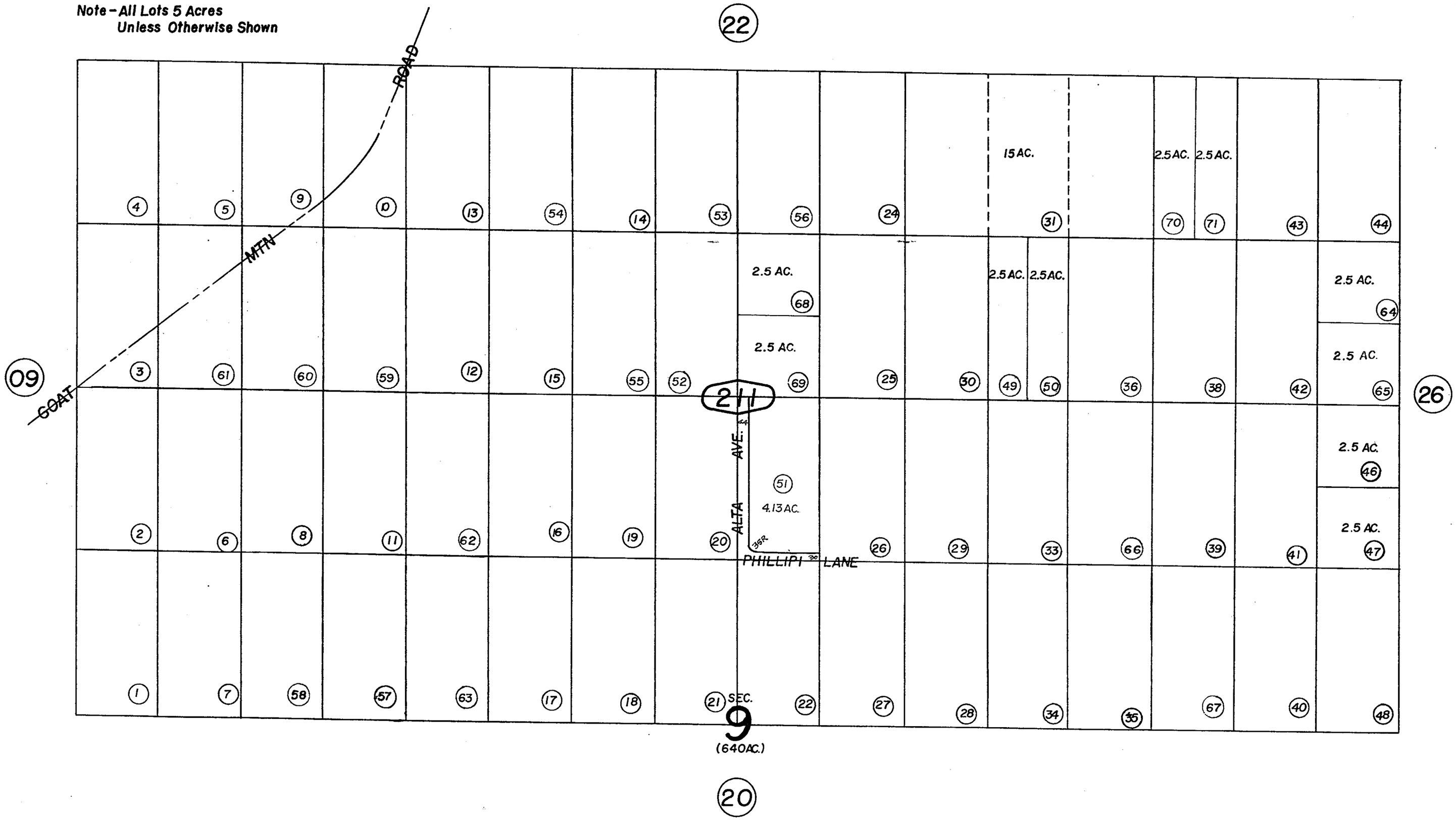

Note – Assessor's Blk. & Lot
Numbers Shown in Circles

Assessor's Map
Book 630, Page 21
San Bernardino County

SEP 06 2000

REVISED
12-12-6
8/17/00 AGS

Sept. 1960

Morongo Unified
Tax Code Area
9429

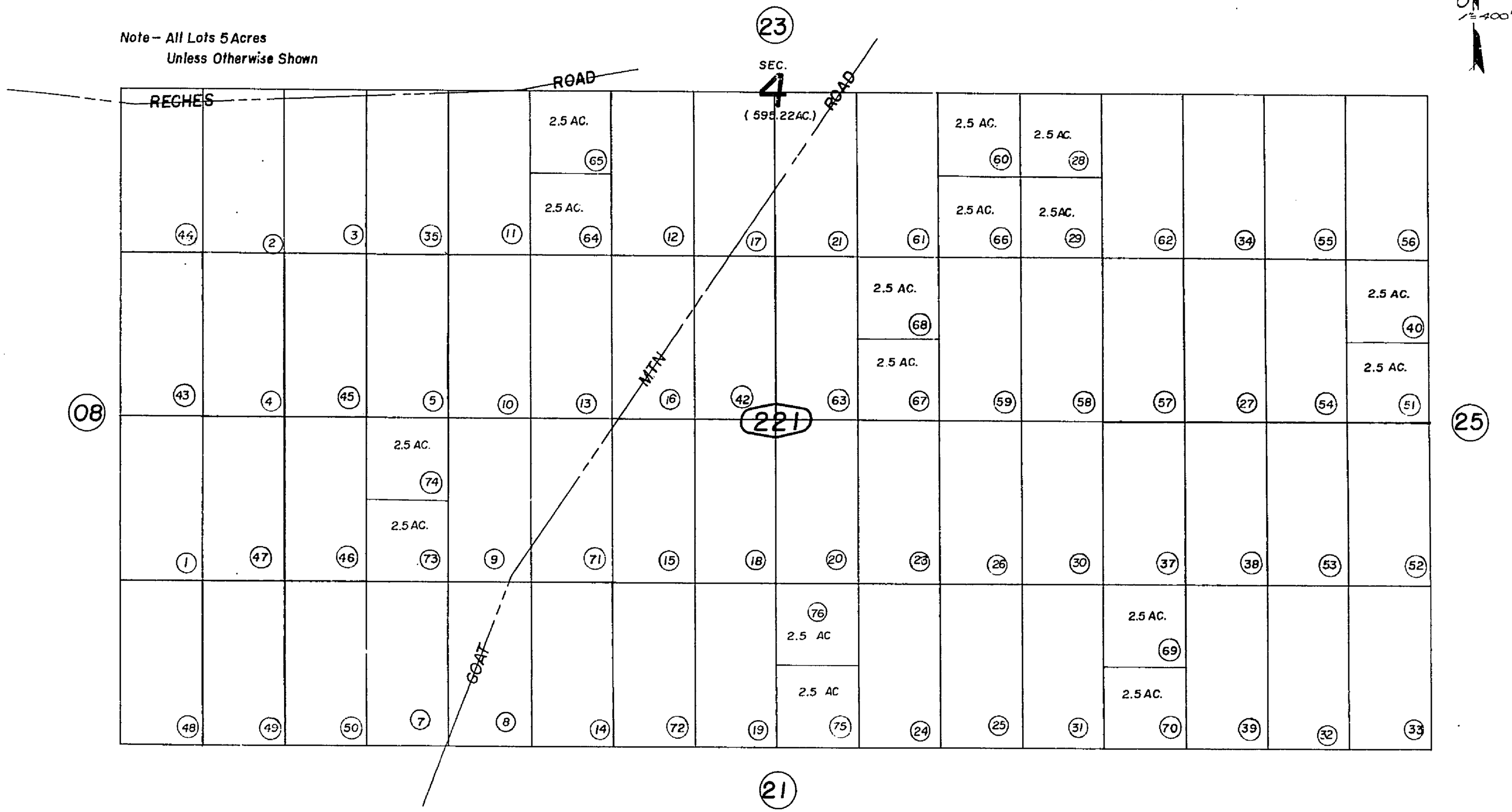

THIS MAP SHOULD BE USED FOR REFERENCE PURPOSES ONLY. NO LIABILITY IS ASSUMED FOR THE ACCURACY OF THE DATA SHOWN. PARCELS MAY NOT COINCIDE WITH ACTUAL PROPERTY LINES.

S.W.¼ Fractional Sec. 4, T.2N., R.6E., S.B.B.&M.

Note – Assessor's Blk. & Lot
Numbers Shown in Circles

Assessor's Map
Book 630, Page 22
San Bernardino County

REVISED
12-12-67
9 19 73 GH

Sept. 1960

N 1/2 Fractional Sec. 4 T. 2 N. R. 6 E. S.B.B. & M.

THIS MAP SHOULD BE USED FOR REFERENCE PURPOSES ONLY. NO LIABILITY IS ASSUMED FOR THE ACCURACY OF THE DATA SHOWN. PARCELS MAY NOT COMPLY WITH LOCAL SUBDIVISION OR BUILDING ORDINANCES

Morongo Unified
Tax Code Area
9429

630- 23

COUNTY OF SAN BERNARDINO 1853

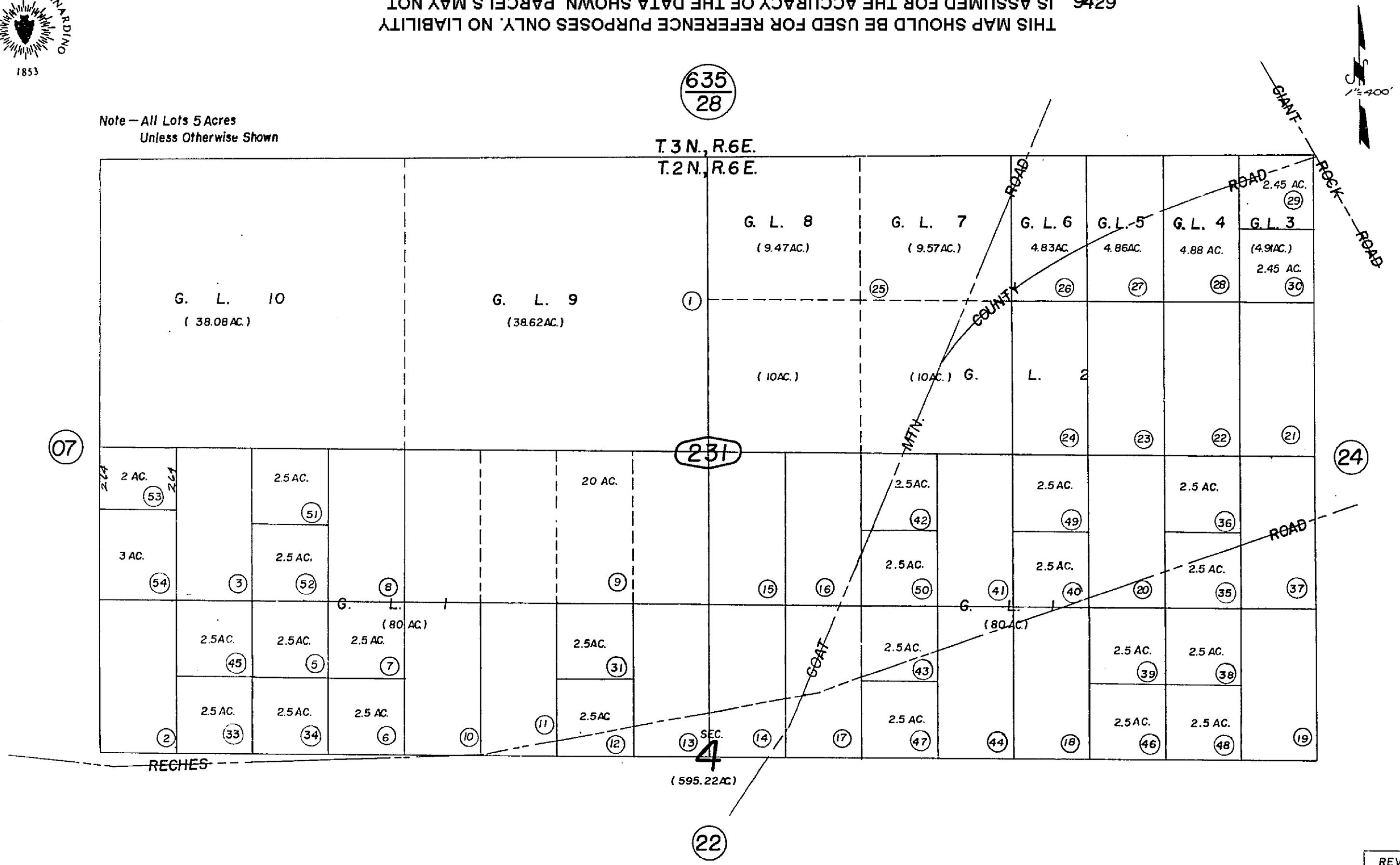

Note — Assessor's Blk. & Lot Numbers Shown in Circles

Assessor's Map
Book 630, Page 23
San Bernardino County

REVISED
12-12-67
8/2/85 NP

Sept. 1960

N 1/2 Fractional Sec. 3 T. 2 N. R. 6 E. S.B.B. & M.

THIS MAP SHOULD BE USED FOR REFERENCE PURPOSES ONLY. NO LIABILITY IS ASSUMED FOR THE ACCURACY OF THE DATA SHOWN. PARCELS MAY NOT COMPLY WITH LOCAL SUBDIVISION OR BUILDING ORDINANCES

Morongo Unified
Tax Code Area
9429

630- 24

COUNTY OF SAN BERNARDINO 1853

1" = 400'

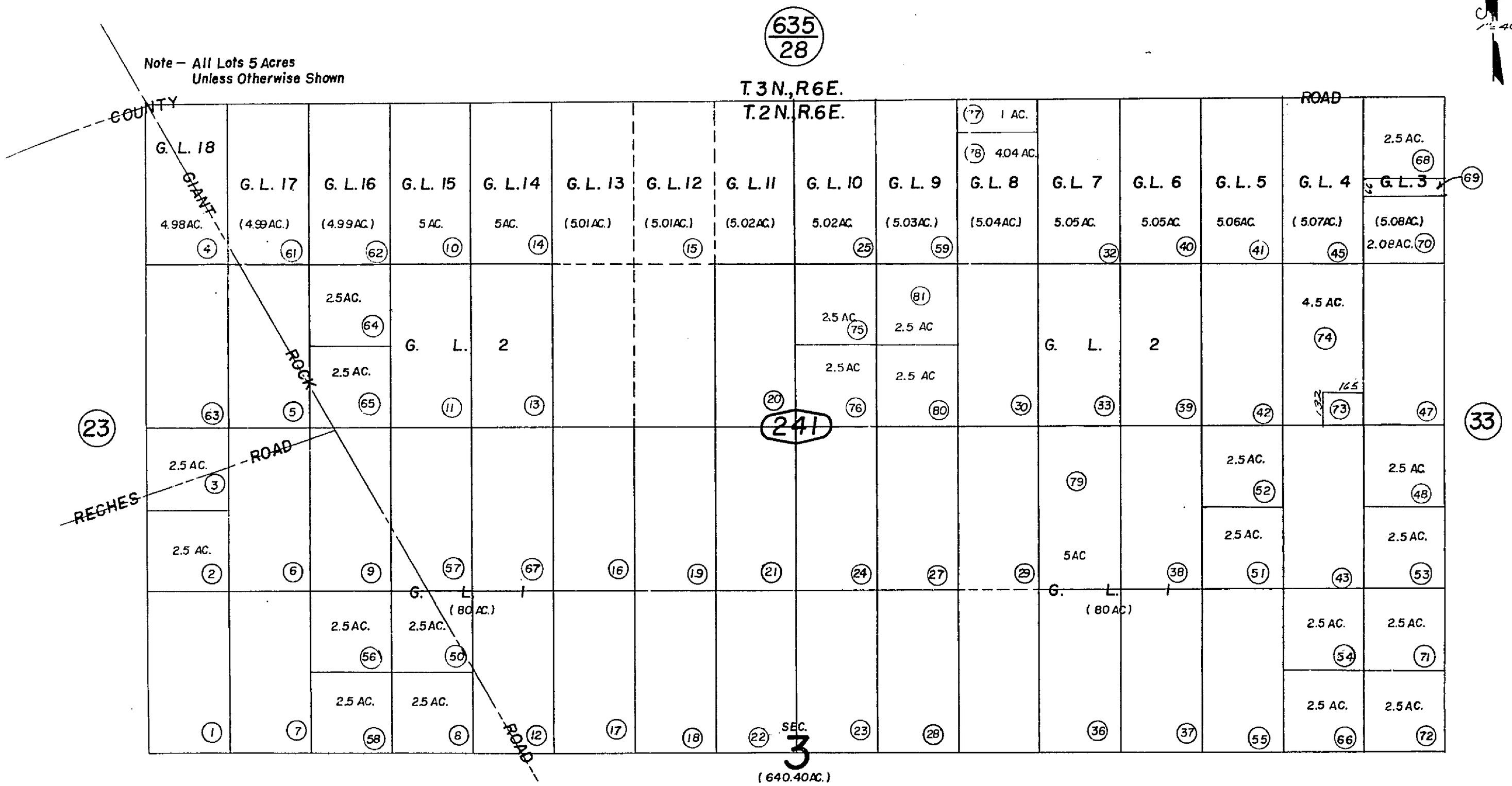

Note – Assessor's Blk. & Lot Numbers Shown in Circles

Assessor's Map
Book 630, Page 24
San Bernardino County

REVISED
12-12-67
6/2/71 C.A.
8-13-71 JEB.
1/31/71 RMB
3 16 73 GH

Sept. 1960

S 1/2 Fractional Sec 3 T 2 N R 6 E S B B & M

THIS MAP SHOULD BE USED FOR REFERENCE PURPOSES ONLY. NO LIABILITY IS ASSUMED FOR THE ACCURACY OF THE DATA SHOWN. PARCELS MAY NOT COMPLY WITH LOCAL SUBDIVISION OR BUILDING ORDINANCES.

Morongo Unified
Tax Code Area
94021

630-25

COUNTY OF SAN BERNARDINO 1853

Note—All Lots 5 Acres
Unless Otherwise Shown

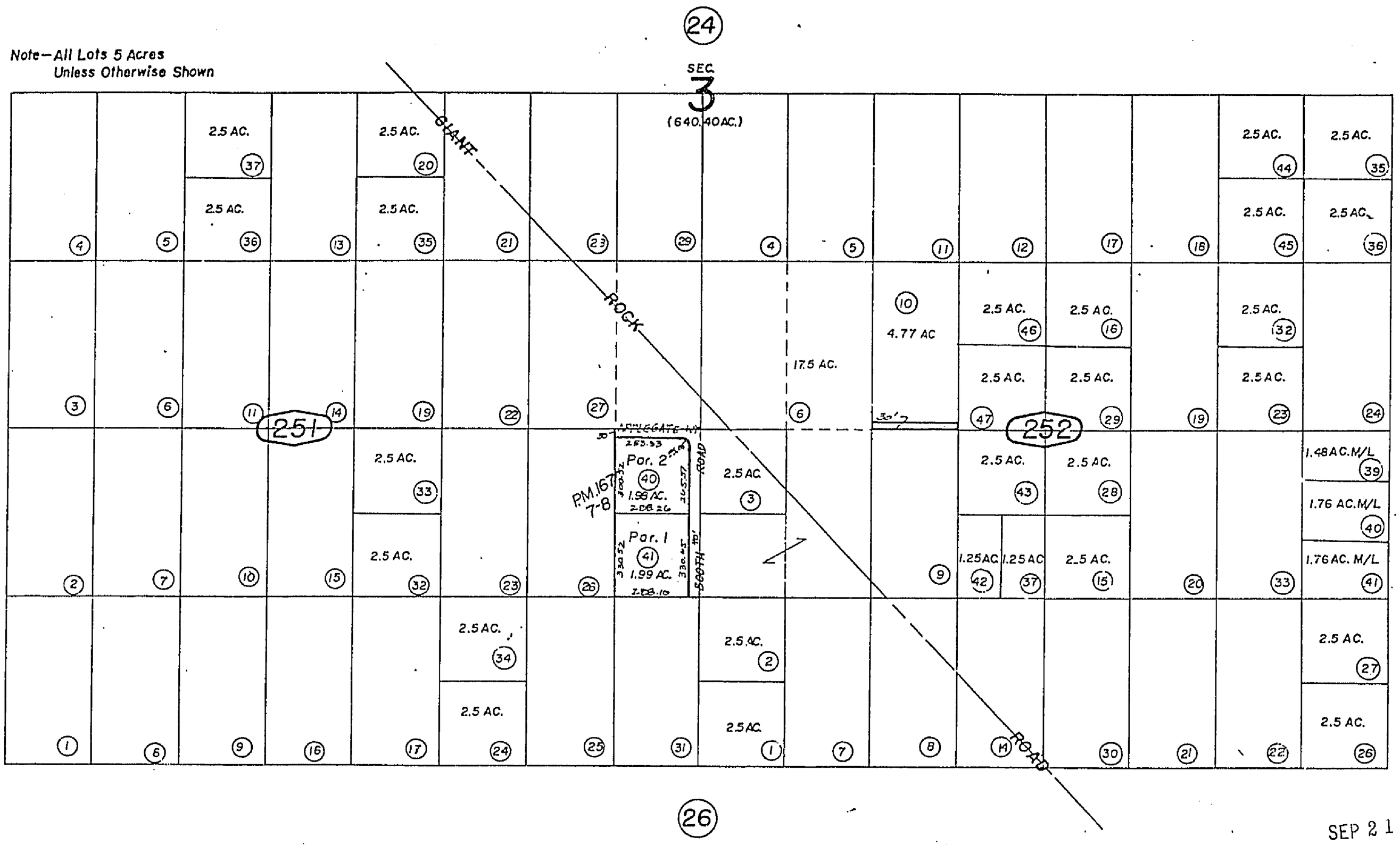

SEP 21 1995

Sept. 1960

Parcel Map No. 14062, P.M. 163/47-48, Amending Map, P.M. 167/7-8

Note – Assessor's Blk. & Lot Numbers Shown in Circles

Assessor's Map
Book 630, Page 25
San Bernardino County

REVISED
8/14/95 RI
7 10 74
1/3/92 GP
7/7/92 RM
8/8/95 RR

COUNTY OF SAN BERNARDINO 1853

N.1/2 Sec. 10, T. 2 N., R. 6 E., S.B.B. & M.

Morongo Unified
Tax Code Area
94029

630- 26

THIS MAP SHOULD BE USED FOR REFERENCE PURPOSES ONLY. NO LIABILITY IS ASSUMED FOR THE ACCURACY OF THE DATA SHOWN. PARCELS MAY NOT COMPLY WITH LOCAL SUBDIVISION OR BUILDING ORDINANCES.

Note - All Lots 5 Acres
Unless Otherwise Shown

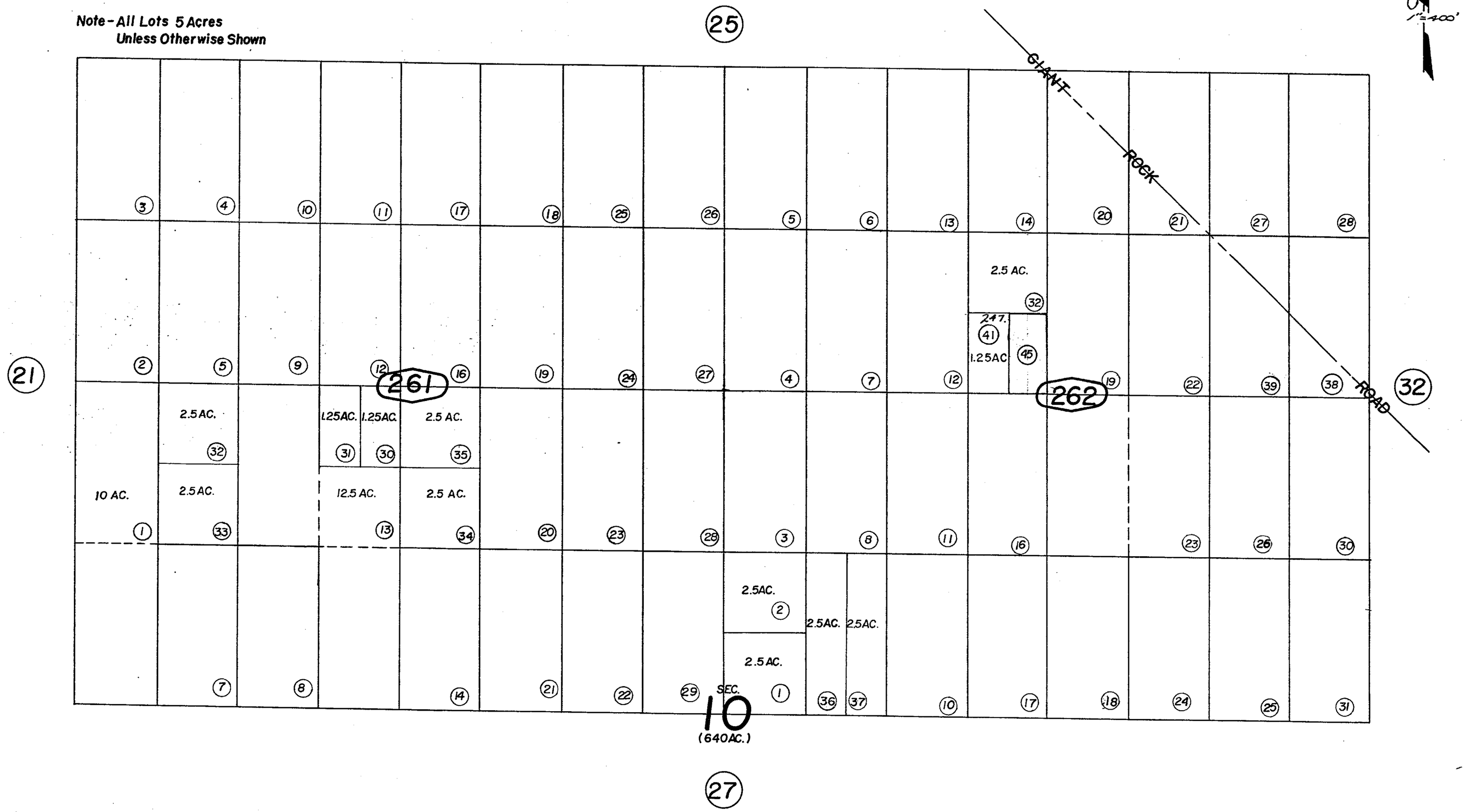

Sept. 1960

Note - Assessor's Blk. & Lot
Numbers Shown in Circles

Assessor's Map
Book 630, Page 26
San Bernardino County

FEB 2 1 2001

REVISED
6/19/69 M.H.
2/26/71 C.A.
1/31/72 RMB
3 6 75 GH
12/7/00 KMP

Morongo Unified
Tax Rate Area
94029

THIS MAP SHOULD BE USED FOR REFERENCE PURPOSES ONLY. NO LIABILITY IS ASSUMED FOR THE ACCURACY OF THE DATA SHOWN. PARCELS MAY NOT COMPLY WITH LOCAL SUBDIVISION OR BUILDING ORDINANCES.

S1/2 Sec. 10 T.2N. R.6E. S.B.B. & M.

COUNTY OF SAN BERNARDINO 1853

N 1"=400'

Note - All Lots 5 Acres
Unless Otherwise Shown

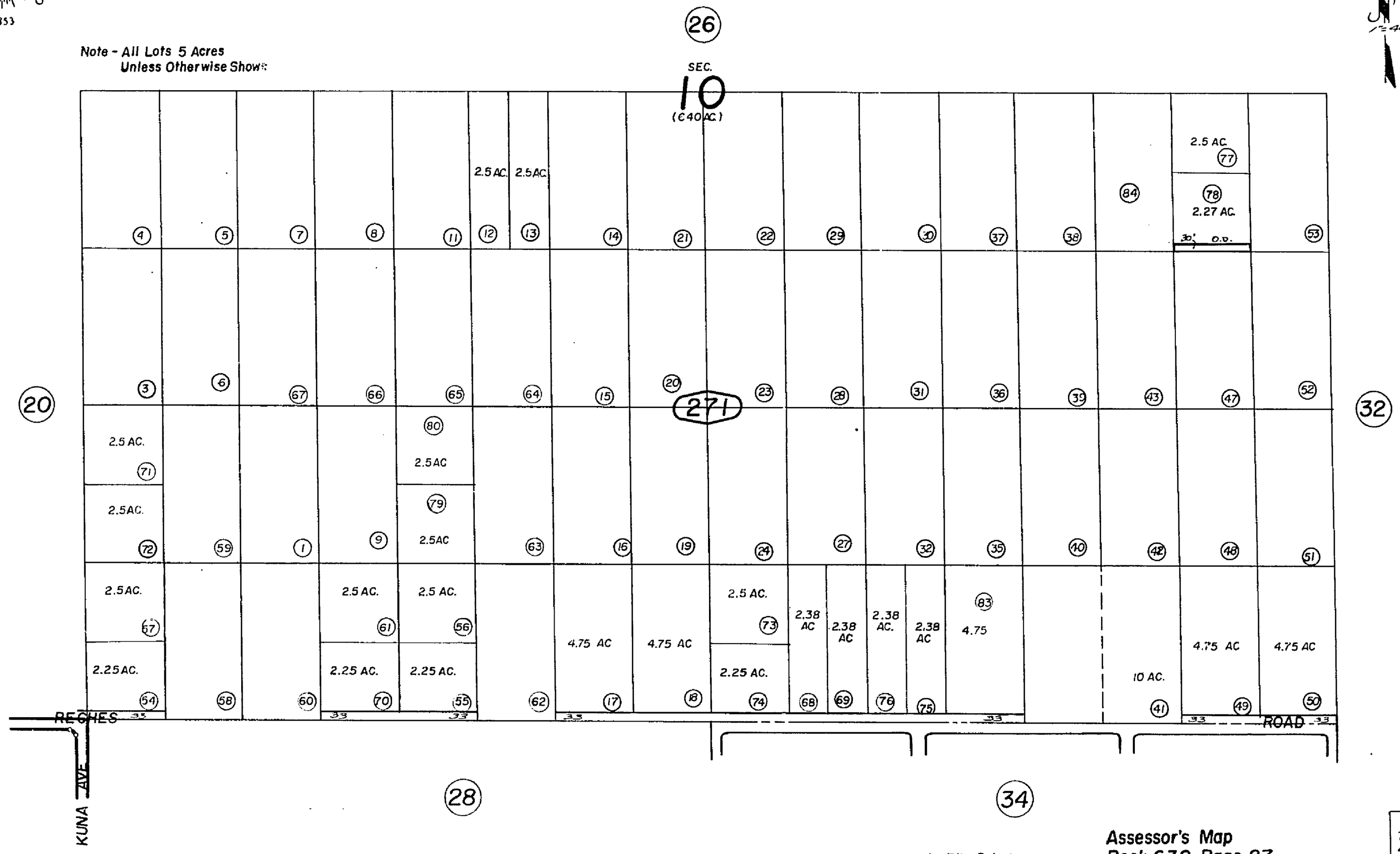

Note - Assessor's Blk. & Lot Numbers Shown in Circles

Assessor's Map
Book 630, Page 27
San Bernardino County

REVISED	
7 15 81	GH
4/6/89	RM
12 2 74	GH
4 3 79	GH
7 24 80	GH

Sept. 1960

Sec. 15, T. 2 N., R. 6 E., S.B.B. & M.

Morongo Unified
Tax Rate Area
94058

630 28

THIS MAP SHOULD BE USED FOR REFERENCE PURPOSES ONLY. NO LIABILITY IS ASSUMED FOR THE ACCURACY OF THE DATA SHOWN. PARCELS MAY NOT COMPLY WITH LOCAL SUBDIVISION OR BUILDING ORDINANCES.

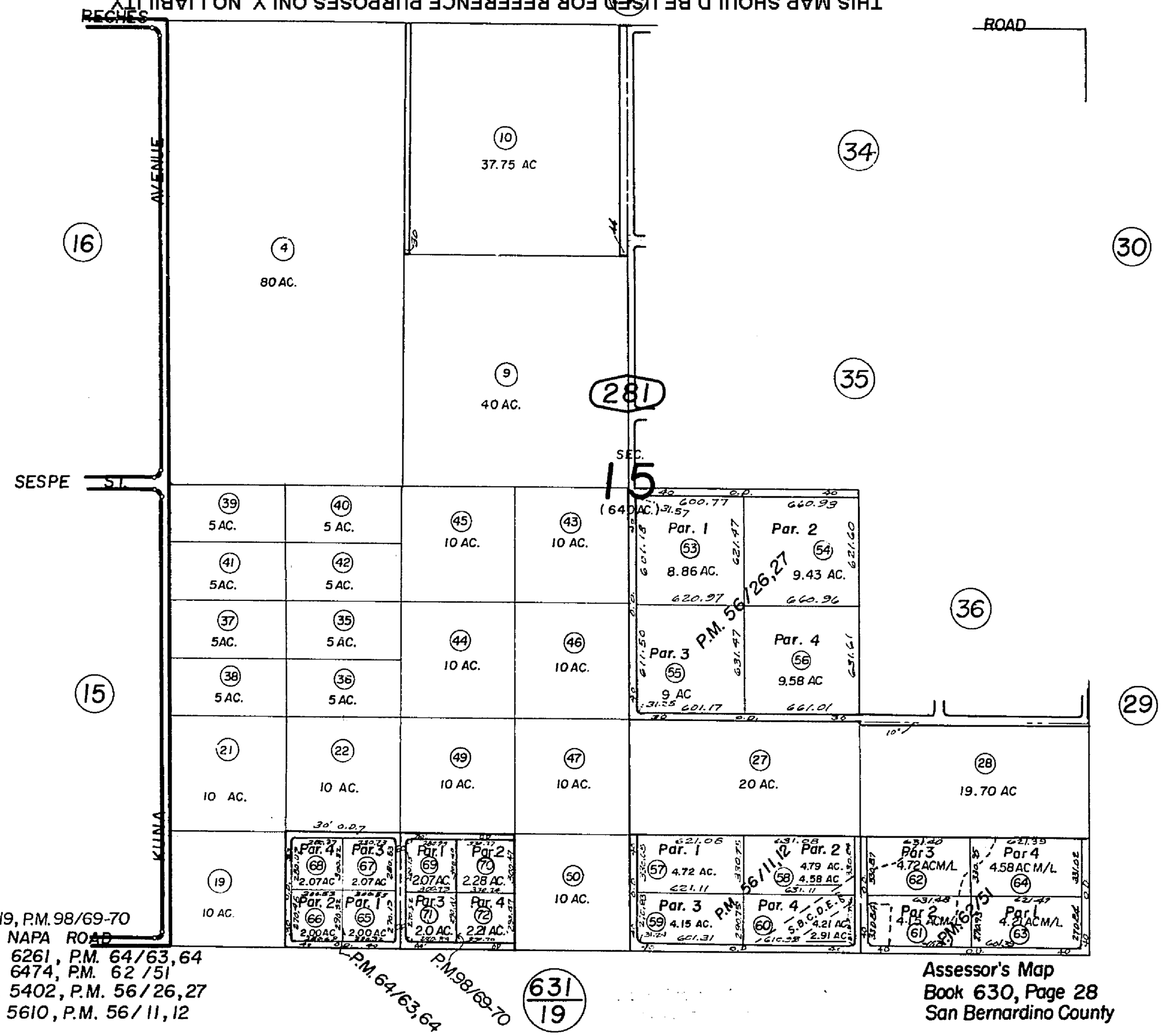

Parcel Map No. 9219, P.M. 98/69-70
Parcel Map No. 6261, P.M. 64/63,64
Parcel Map No. 6474, P.M. 62/51
Parcel Map No. 5402, P.M. 56/26,27
Parcel Map No. 5610, P.M. 56/11,12

Assessor's Map
Book 630, Page 28
San Bernardino County

REVISED
1/22/92 RR
3-9-81 STV.
6 10 81 GH
7 15 81 GH
10 13 81 GH
9/25/85 NP

Sept. 1960

S 1/2 Sec. 14 T2N R6E S.B.B.&M.

THIS MAP SHOULD BE USED FOR REFERENCE PURPOSES ONLY. NO LIABILITY IS ASSUMED FOR THE ACCURACY OF THE DATA SHOWN. PARCELS MAY NOT COMPLY WITH LOCAL SUBDIVISION OR BUILDING ORDINANCES.

Morongo Unified
Tax Rate Area
94029

630- 29

COUNTY OF SAN BERNARDINO 1853

Note – All Lots 5 Acres
Unless Otherwise Shown

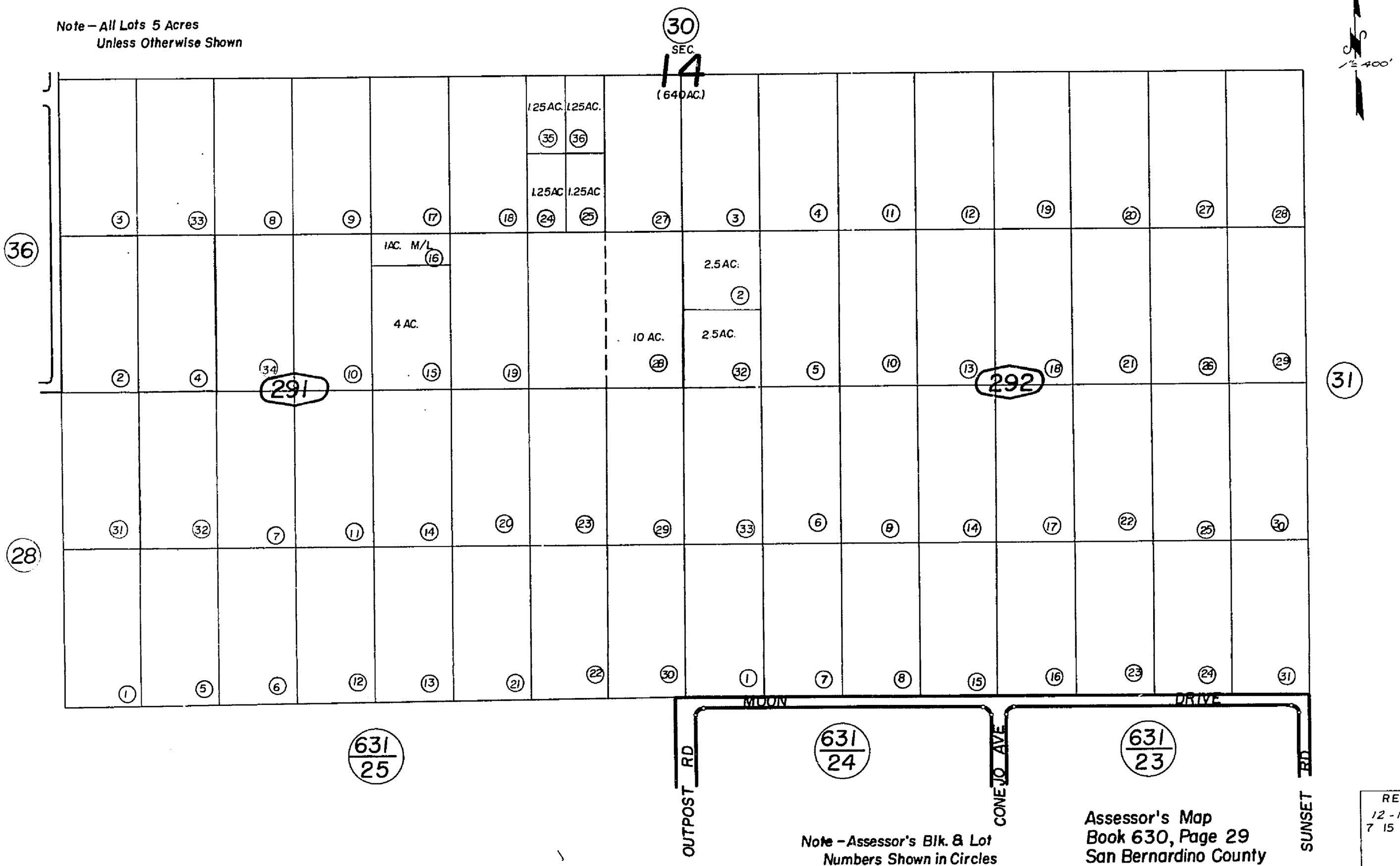

Note – Assessor's Blk. & Lot
Numbers Shown in Circles

Assessor's Map
Book 630, Page 29
San Bernardino County

REVISED
12-13-67
7 15 81 GH

Sept. 1960

COUNTY OF SAN BERNARDINO
1853

Morongo Unified
Tax Rate Area
94029

630- 30

THIS MAP SHOULD BE USED FOR REFERENCE PURPOSES ONLY. NO LIABILITY IS ASSUMED FOR THE ACCURACY OF THE DATA SHOWN. PARCELS MAY NOT COMPLY WITH LOCAL SUBDIVISION OR BUILDING ORDINANCES.

T.2N., R.5E., S.B.B.&M.
Sec. 14

1"=400'

Note– All Lots 5 Acres
Unless Otherwise Shown

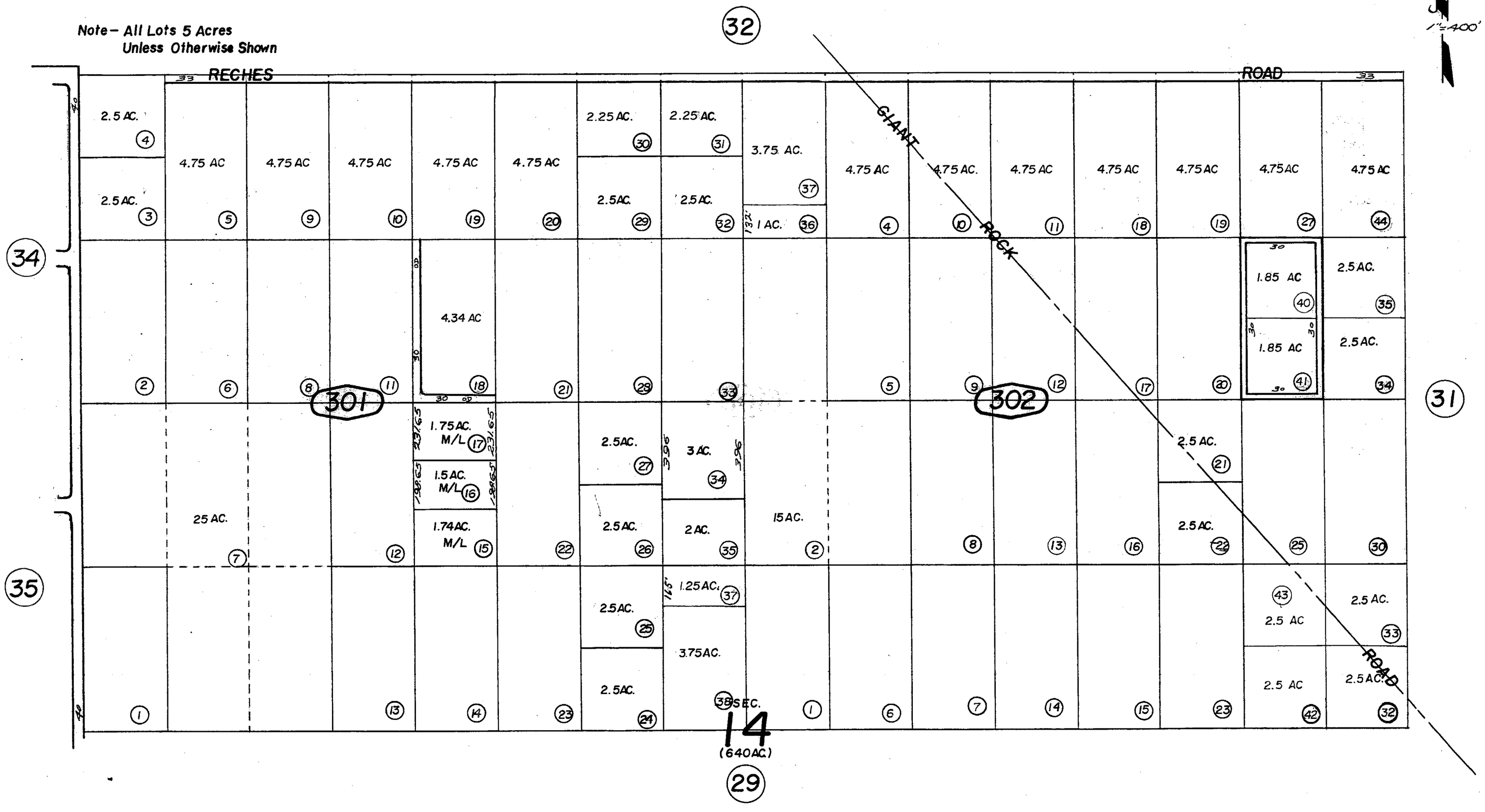

FEB 0 8 2002

REVISED
7 15 81 GH
12/13/94 RR
12/26/01 LH

Note– Assessor's Blk. & Lot
Numbers Shown in Circles

Assessor's Map
Book 630, Page 30
San Bernardino County

Sept. 1960

Sec. 13 T.2N. R.6E. SBB.&M.

THIS MAP SHOULD BE USED FOR REFERENCE PURPOSES ONLY. NO LIABILITY IS ASSUMED FOR THE ACCURACY OF THE DATA SHOWN. PARCELS MAY NOT COMPLY WITH LOCAL SUBDIVISION OR BUILDING ORDINANCES.

Morongo Unified
Tax Rate Area
94066

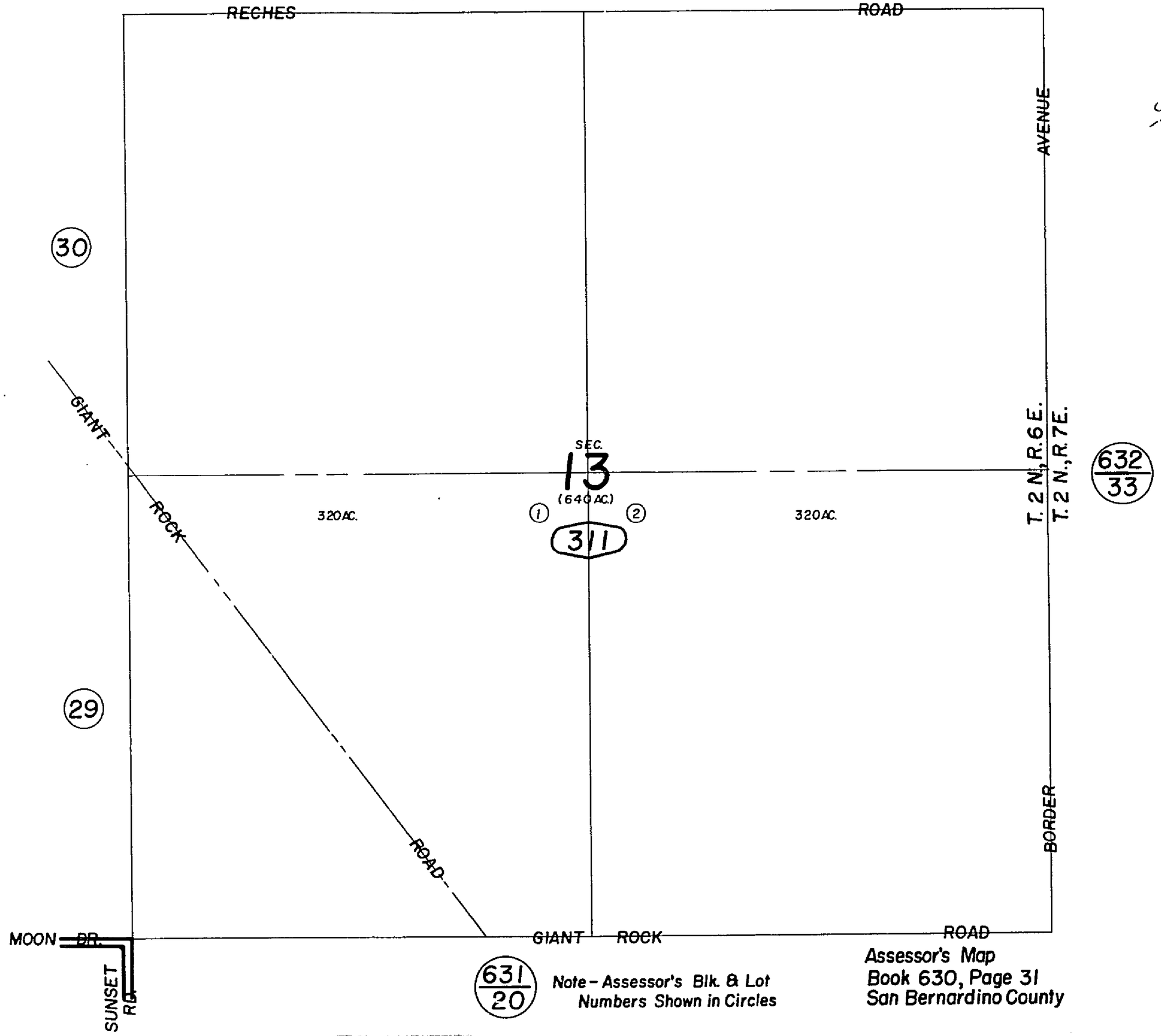

Note - Assessor's Blk. & Lot Numbers Shown in Circles

Assessor's Map
Book 630, Page 31
San Bernardino County

REVISED
12-13-67

Sept. 1960

Morongo Unified
Tax Rate Area
94102

Sec's 11 & 12 T 2 N, R 6 E S.B.B. & M.

THIS MAP SHOULD BE USED FOR REFERENCE PURPOSES ONLY. NO LIABILITY IS ASSUMED FOR THE ACCURACY OF THE DATA SHOWN. PARCELS MAY NOT COMPLY WITH LOCAL SUBDIVISION OR BUILDING ORDINANCES.

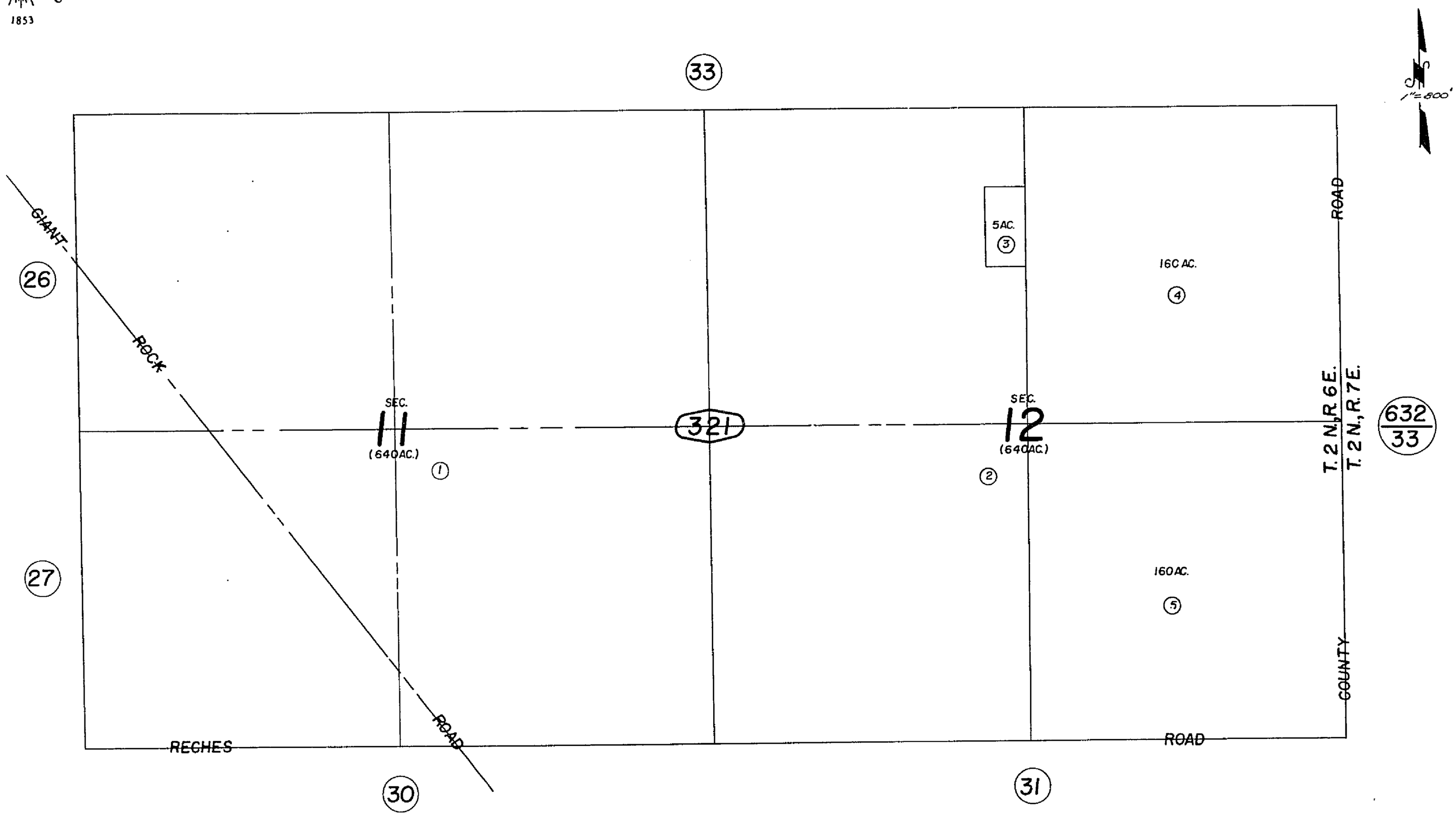

Note– Assessor's Blk. & Lot Numbers Shown in Circles

Assessor's Map
Book 630, Page 32
San Bernardino County

REVISED
12-13-67
6/15/93 GP

Sept. 1960

Morongo Unified
Tax Rate Area
94102

THIS MAP SHOULD BE USED FOR REFERENCE PURPOSES ONLY. NO LIABILITY IS ASSUMED FOR THE ACCURACY OF THE DATA SHOWN. PARCELS MAY NOT COMPLY WITH LOCAL SUBDIVISION OR BUILDING ORDINANCES.

Fractional Sec's 1 & 2, T. 2 N., R. 6 E., S.B.B. & M.

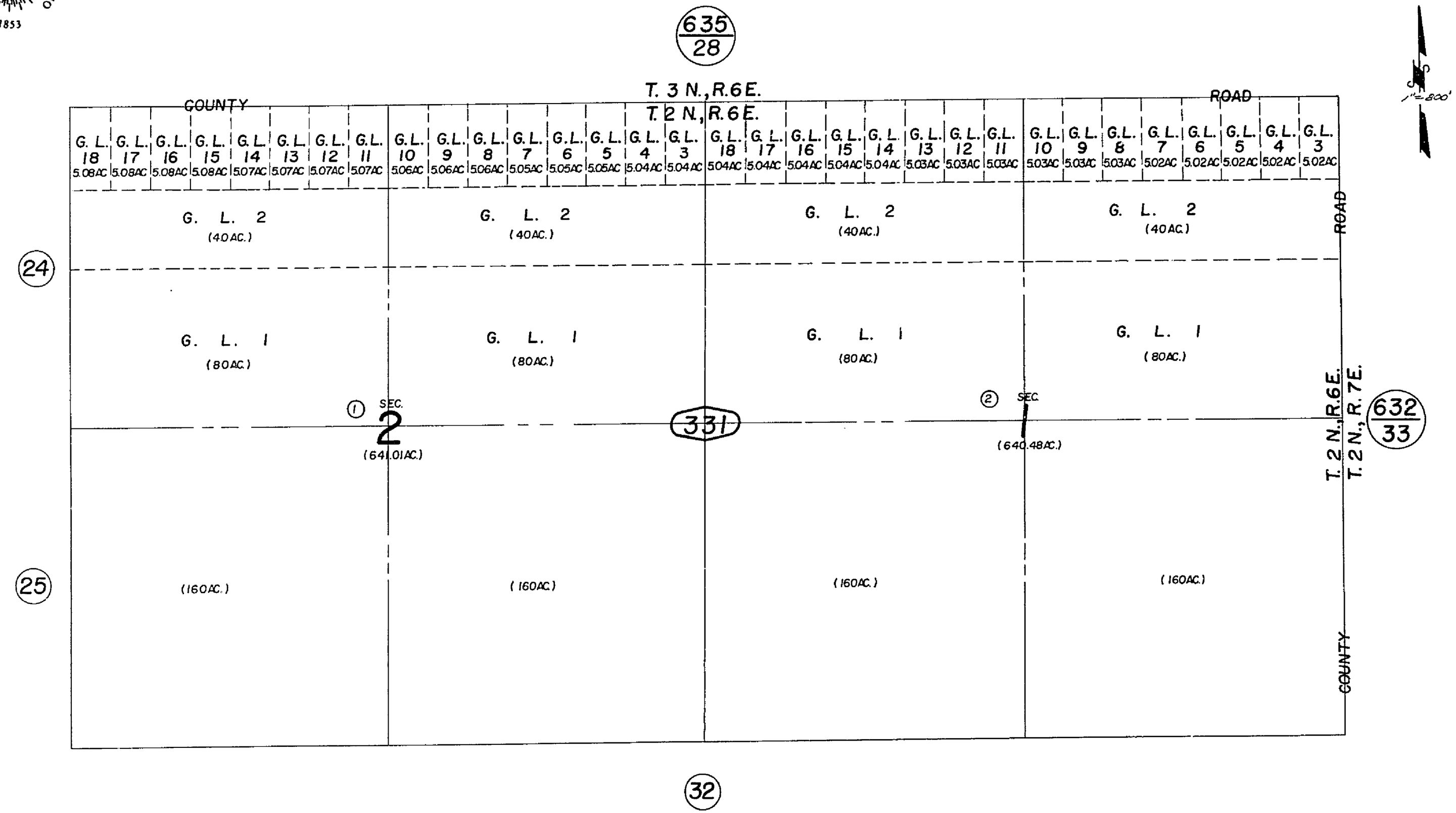

Sept. 1960

Note - Assessor's Blk. & Lot Numbers Shown in Circles

Assessor's Map
Book 630, Page 33
San Bernardino County

REVISED
12-13-67
6/16/93 GP

Morongo Unified
Tax Rate Area

THIS MAP SHOULD BE USED FOR REFERENCE PURPOSES ONLY. NO LIABILITY IS ASSUMED FOR THE ACCURACY OF THE DATA SHOWN. PARCELS MAY NOT COMPLY WITH LOCAL SUBDIVISION OR BUILDING ORDINANCES.

Por. Tract No. 11331 M.B. 158/8-16

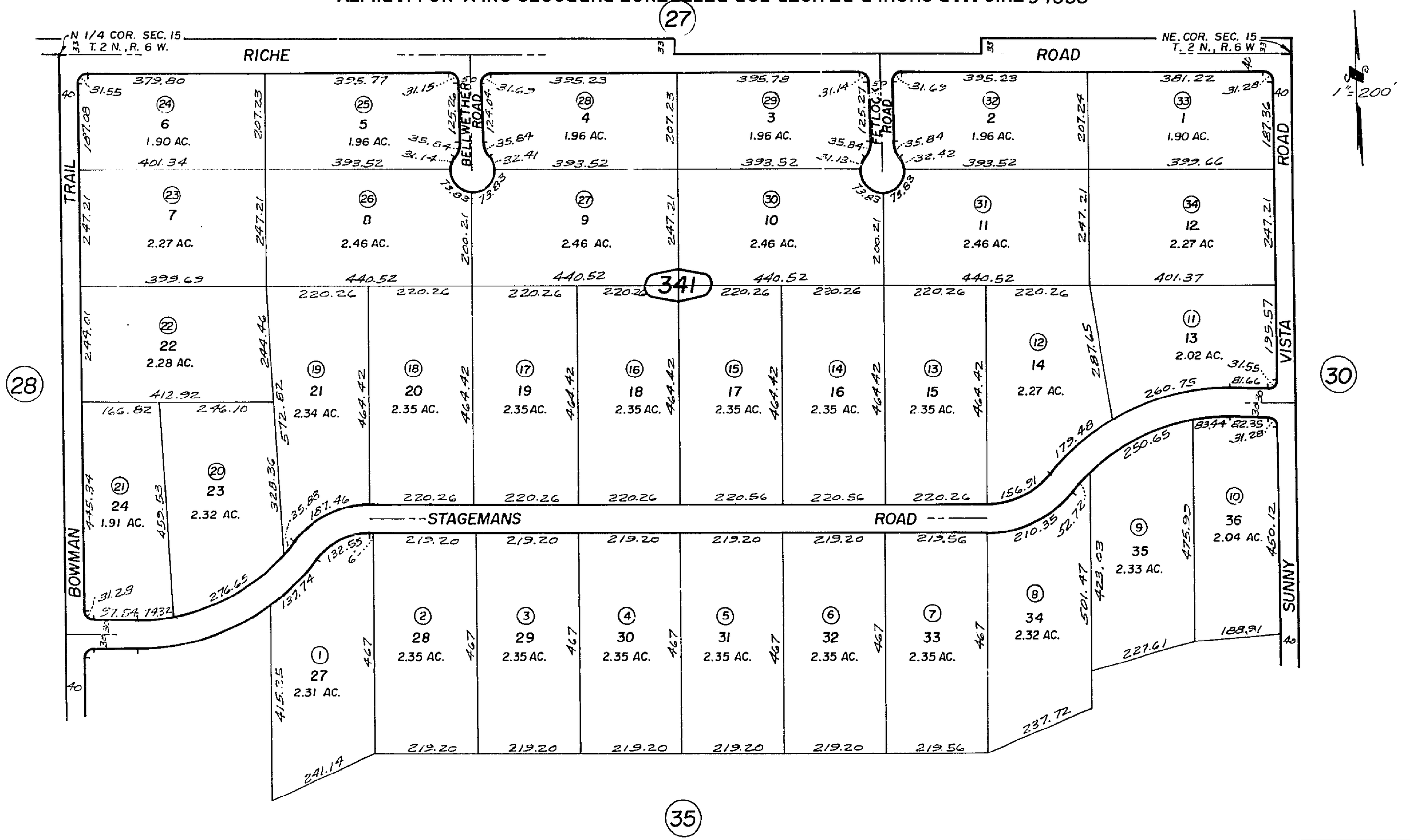

JULY 1981

Por. NE. 1/4 Sec. 15
T. 2 N., R. 6 E.

Assessor's Map
Book 630, Page 34
San Bernardino County

REVISED

Morongo Unified
Tax Rate Area
94058

THIS MAP SHOULD BE USED FOR REFERENCE PURPOSES ONLY. NO LIABILITY IS ASSUMED FOR THE ACCURACY OF THE DATA SHOWN. PARCELS MAY NOT COMPLY WITH LOCAL SUBDIVISION OR BUILDING ORDINANCES.

Por. Tract No. 11351 M.B. 158/8-16

COUNTY OF SAN BERNARDINO 1853

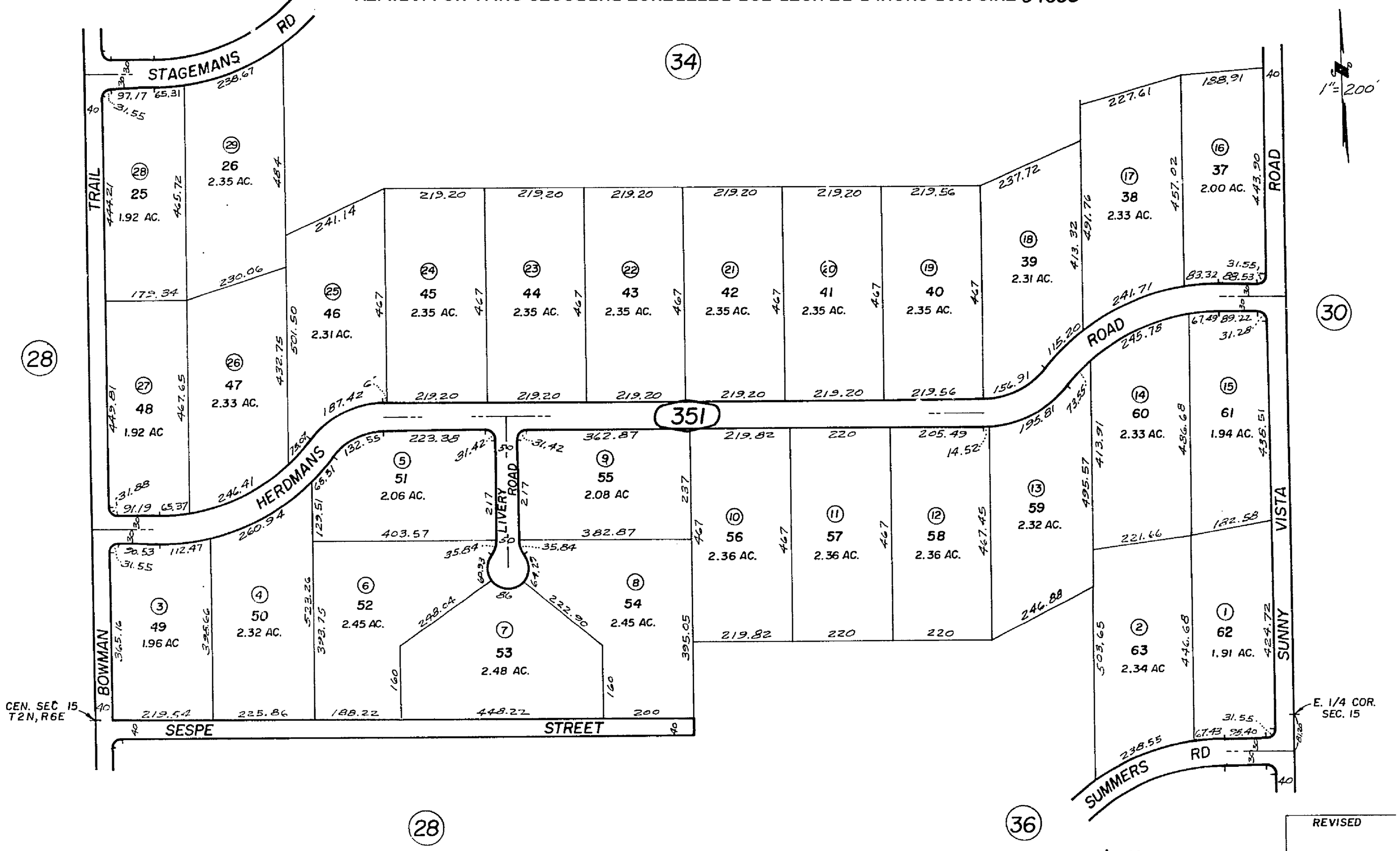

REVISED

Por. E 1/2 Sec. 15
T 2 N, R 6 E

Assessor's Map
Book 630, Page 35
San Bernardino County

JULY 1981

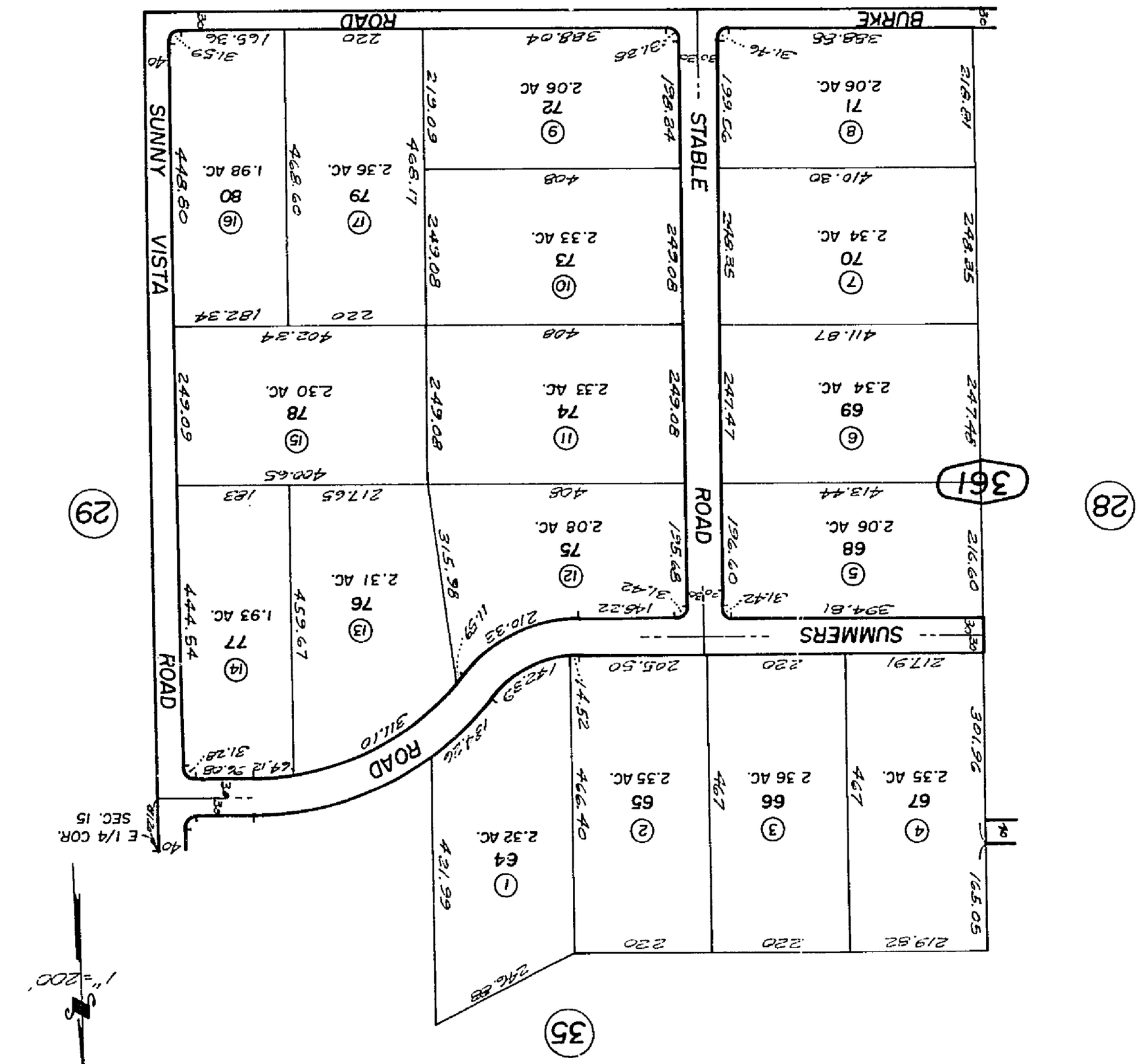

Assessor's Map
Book 630 , Page 36
San Bernardino County

Por. E1/2 , Sec. 15
T 2 N , R 6 E

REVISED

JULY 1981

THIS MAP SHOULD BE USED FOR REFERENCE PURPOSES ONLY. NO LIABILITY IS ASSUMED FOR THE ACCURACY OF THE DATA SHOWN. PARCELS MAY NOT COMPLY WITH LOCAL SUBDIVISION OR BUILDING ORDINANCES

Morongo Unified
Tax Rate Area
94058

630-36