NOV 1970

COUNTY OF SAN BERNARDINO 1853

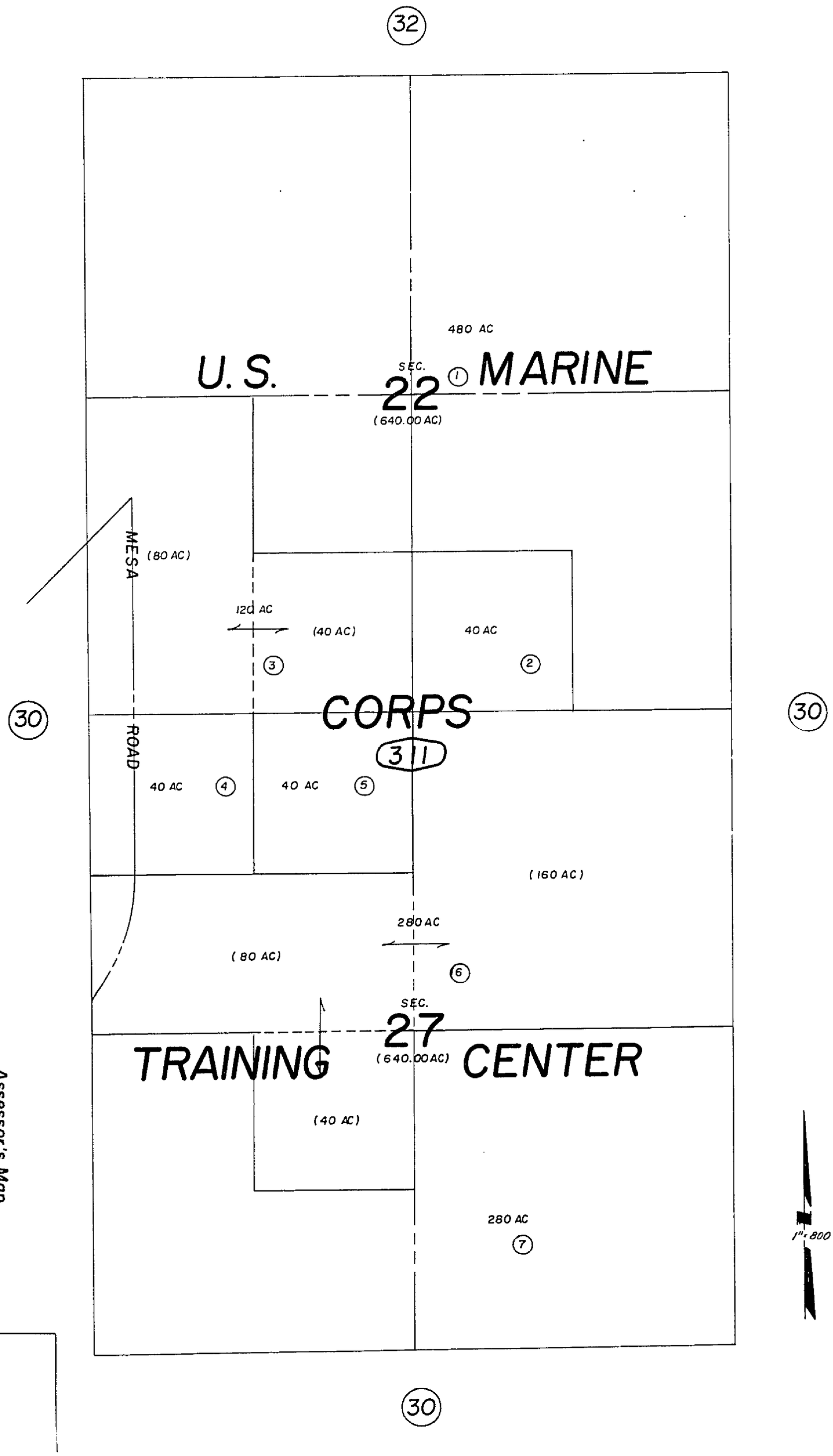

Assessor's Map
Book 635, Page 31
San Bernardino County

THIS MAP SHOULD BE USED FOR REFERENCE PURPOSES ONLY. NO LIABILITY IS ASSUMED FOR THE ACCURACY OF THE DATA SHOWN. PARCELS MAY NOT COMPLY WITH LOCAL SUBDIVISION OR BUILDING ORDINANCES.

Morongo Unified
Tax Code Area
9403

635-31

Morongo Unified
Tax Code Area

THIS MAP SHOULD BE USED FOR REFERENCE PURPOSES ONLY. NO LIABILITY IS ASSUMED FOR THE ACCURACY OF THE DATA SHOWN. PARCELS MAY NOT COMPLY WITH LOCAL SUBDIVISION OR BUILDING ORDINANCES.

PORN 1/2 T4N R5E S.B.B&M.

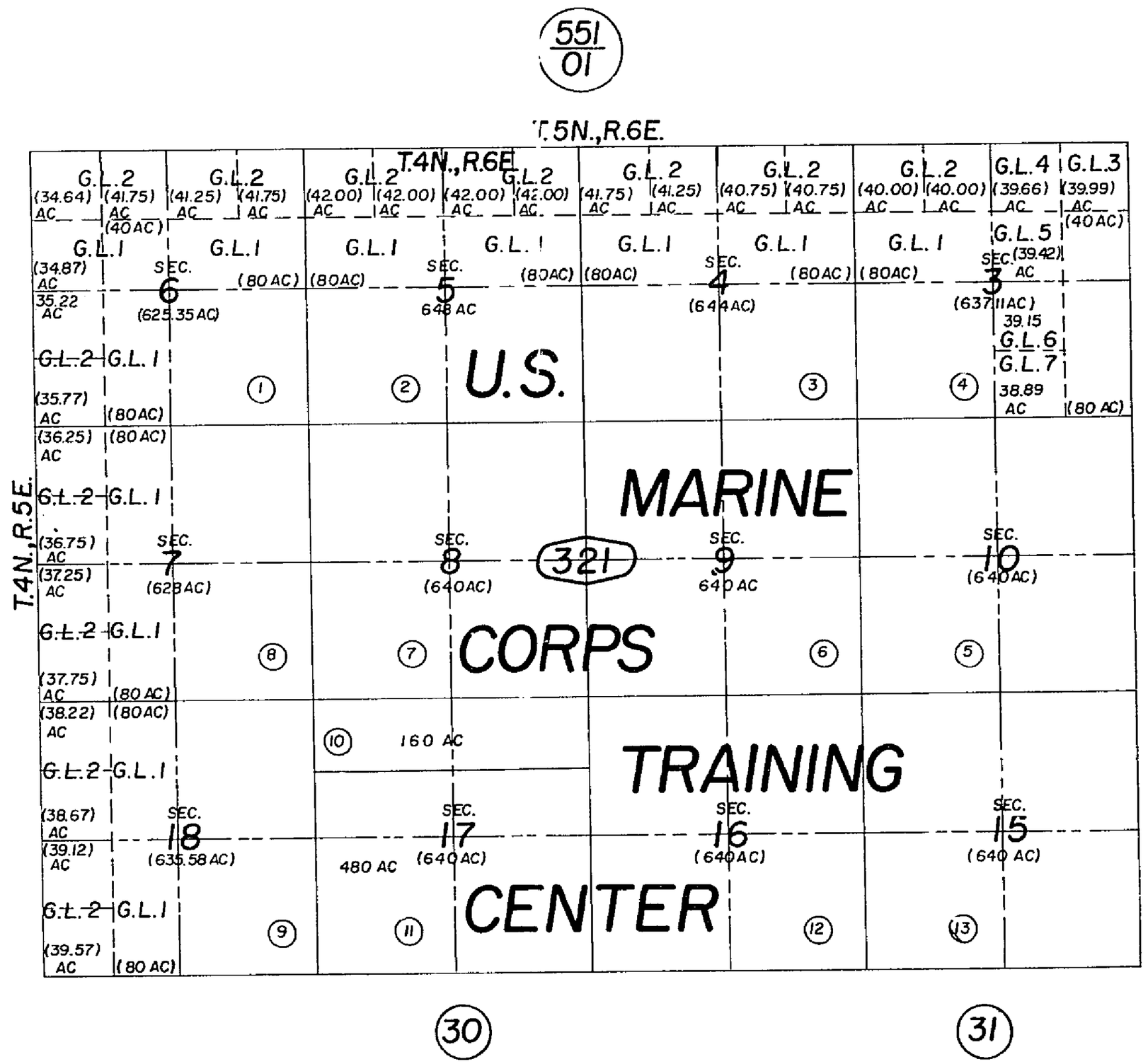

Assessor's Map
Book 635, Page 32
San Bernardino County

REVISED

NOV 1970

NOV 1970

COUNTY OF SAN BERNARDINO 1853

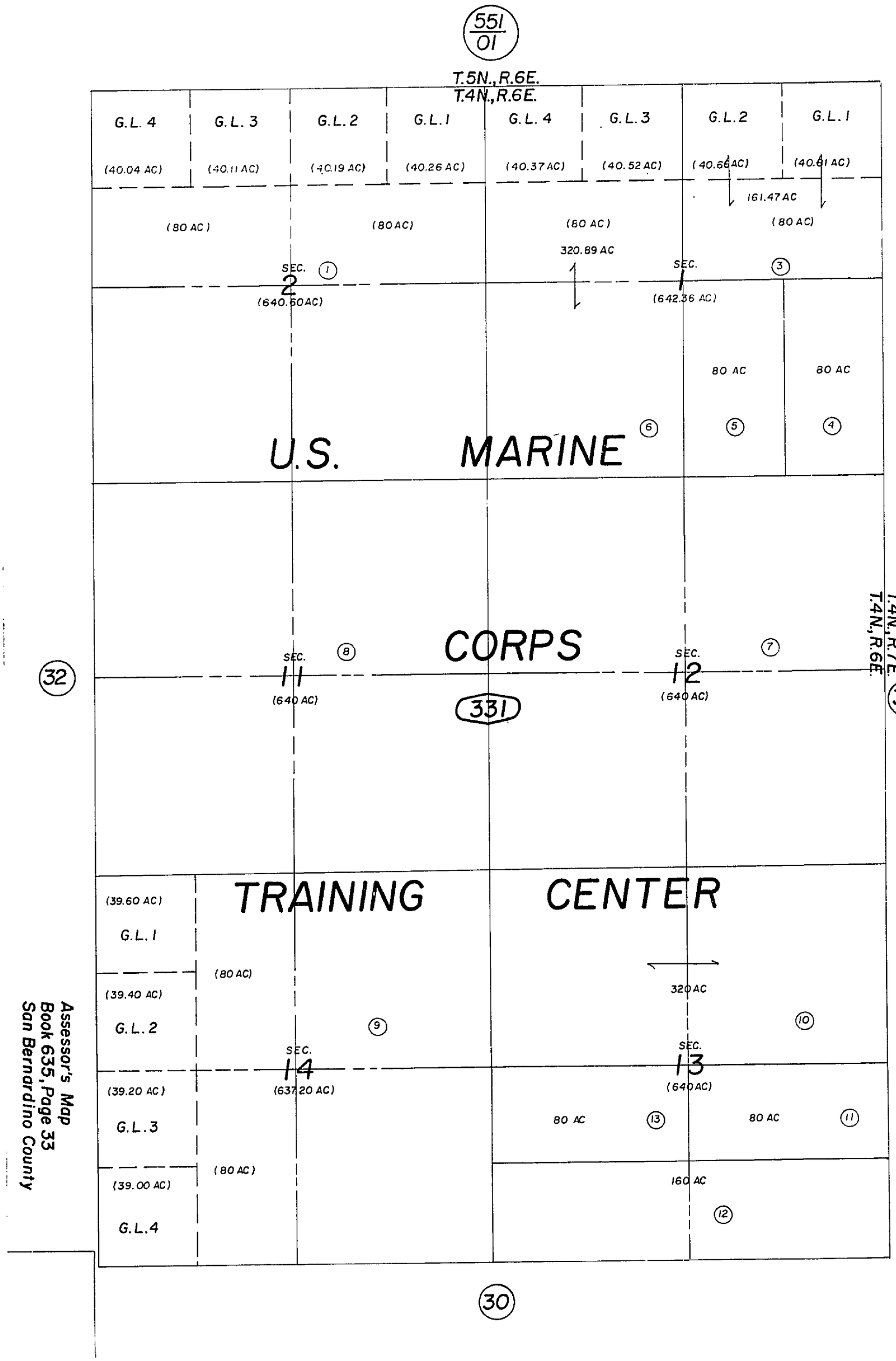

Assessor's Map
Book 635, Page 33
San Bernardino County

Morongo Unified
Tax Code Area
9403

1" = 1200'

635-33

THIS MAP SHOULD BE USED FOR REFERENCE PURPOSES ONLY. NO LIABILITY IS ASSUMED FOR THE ACCURACY OF THE DATA SHOWN. PARCELS MAY NOT COMPLY WITH LOCAL SUBDIVISION OR BUILDING ORDINANCES.

COUNTY OF SAN BERNARDINO 1853

THIS MAP SHOULD BE USED FOR REFERENCE PURPOSES ONLY. NO LIABILITY IS ASSUMED FOR THE ACCURACY OF THE DATA SHOWN. PARCELS MAY NOT COMPLY WITH LOCAL SUBDIVISION OR BUILDING ORDINANCES.

N1/2 T4N R7E S.B.B.&M.

Morongo Unified
Tax Code Area
9403

635-34

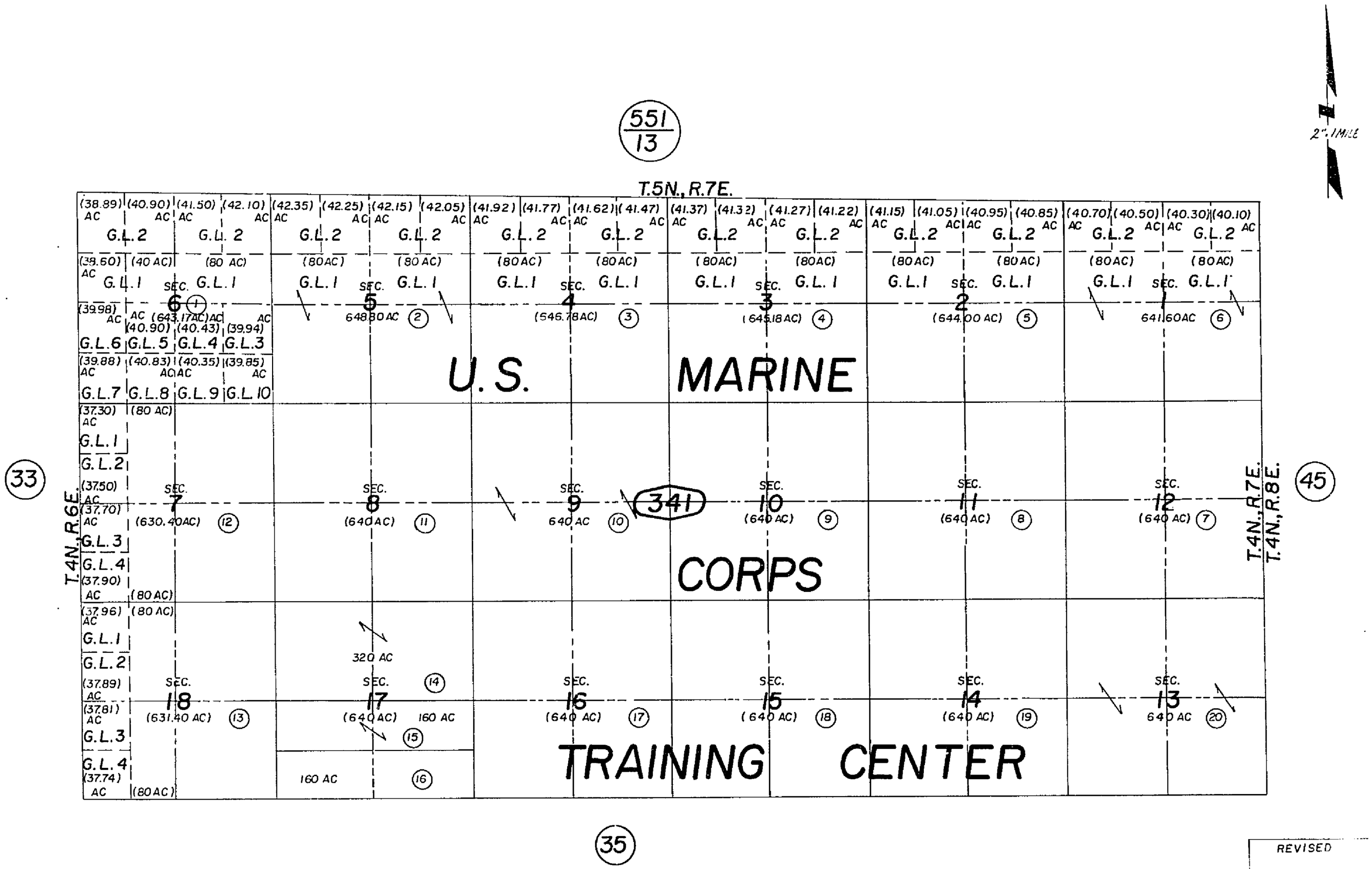

REVISED

Assessor's Map
Book 635, Page 34
San Bernardino County

NOV 1970

Morongo Unified
Tax Code Area
9403

THIS MAP SHOULD BE USED FOR REFERENCE PURPOSES ONLY. NO LIABILITY IS ASSUMED FOR THE ACCURACY OF THE DATA SHOWN. PARCELS MAY NOT COMPLY WITH LOCAL SUBDIVISION ORDINANCES.

T.4N., R.6E., S.B.B.&M.

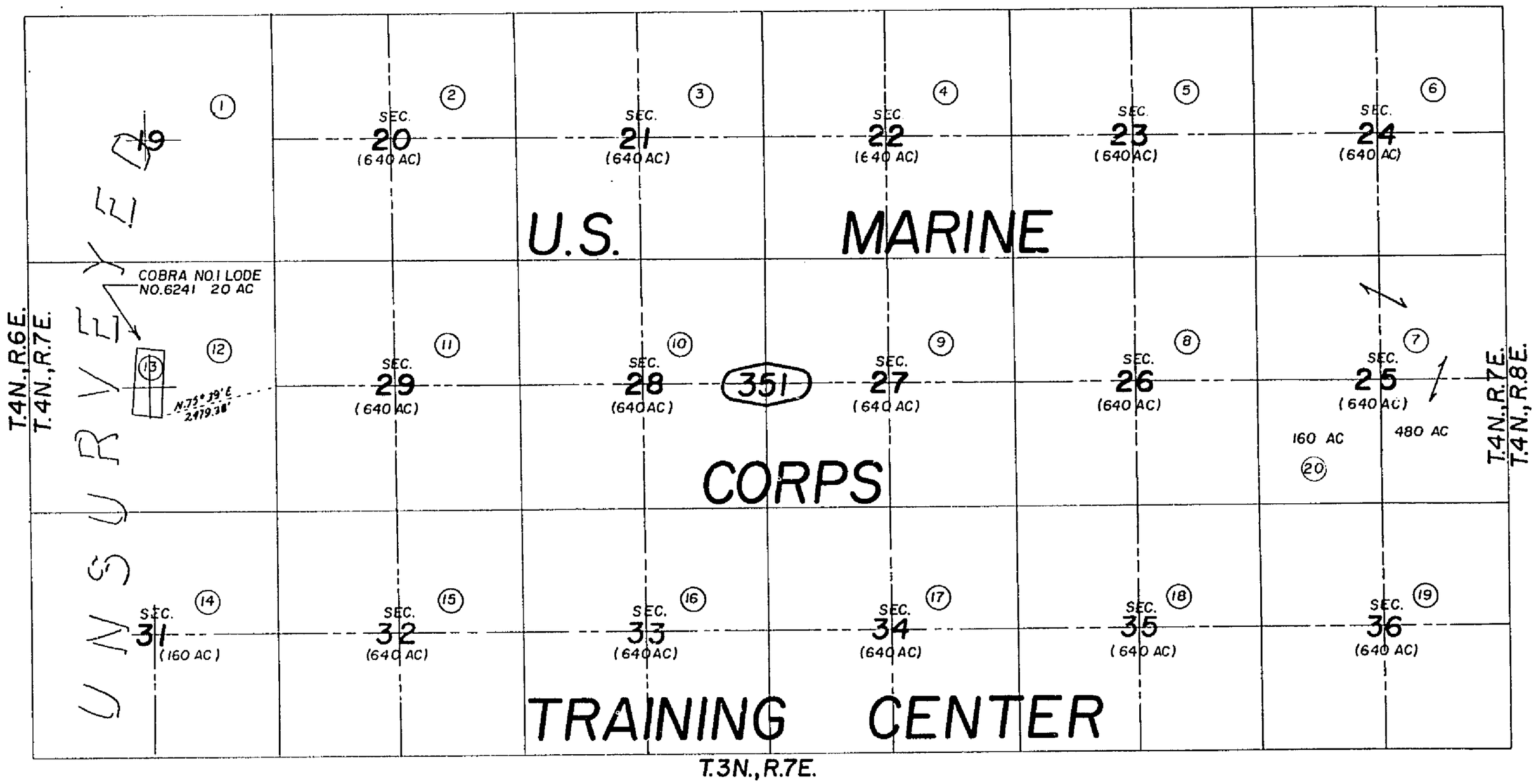

2" = 1 MILE

REVISED

Assessor's Map
Book 635, Page 35
San Bernardino County

NOV 1970

Morongo Unified
Tax Code Area
9403

THIS MAP SHOULD BE USED FOR REFERENCE PURPOSES ONLY. NO LIABILITY IS ASSUMED FOR THE ACCURACY OF THE DATA SHOWN. PARCELS MAY NOT COMPLY WITH LOCAL SUBDIVISION OR BUILDING ORDINANCES.

N½ T.3N. R.7E. S.B.B&M.

COUNTY OF SAN BERNARDINO 1853

2" = 1 MILE

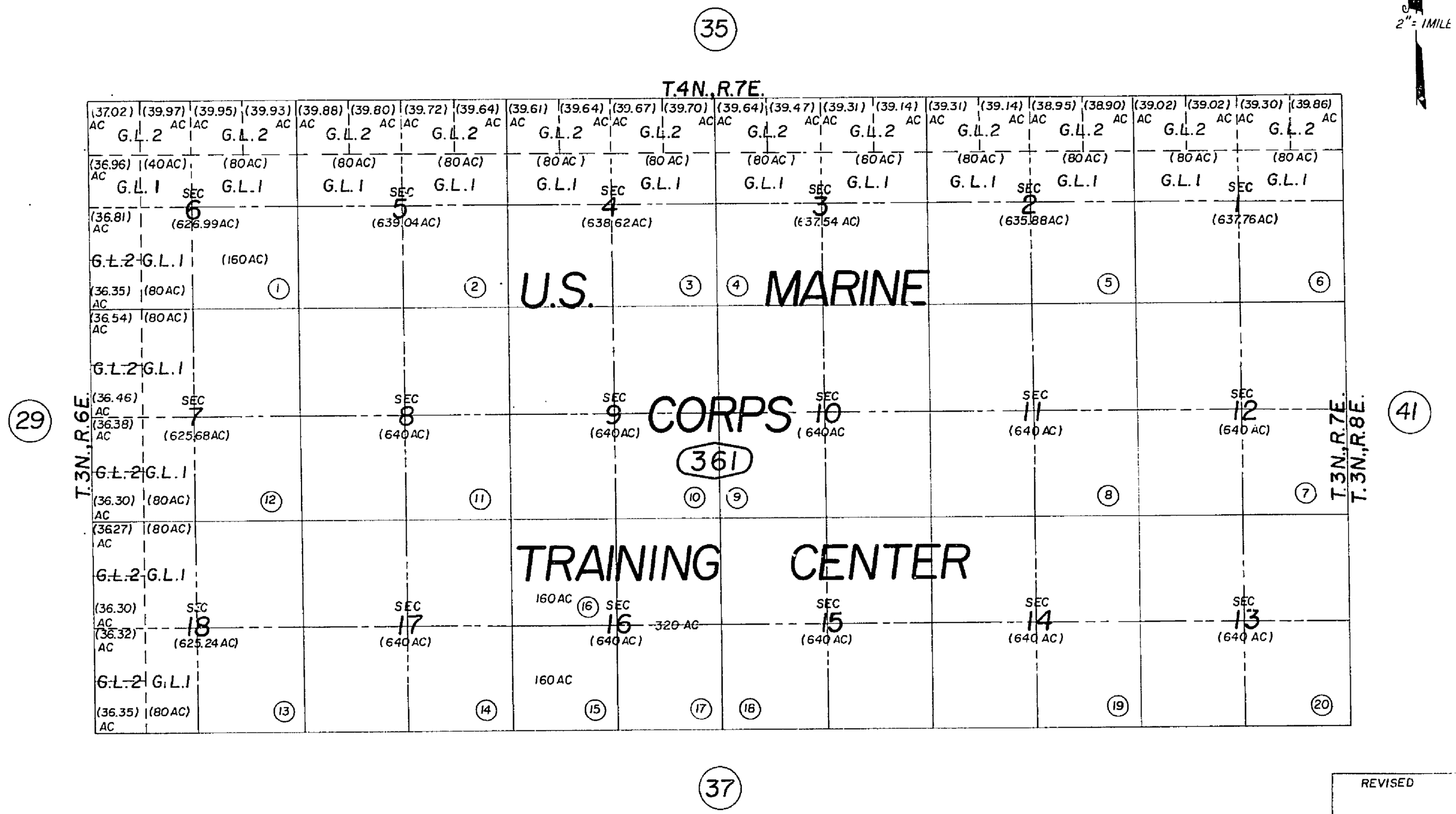

REVISED

Assessor's Map
Book 635, Page 36
San Bernardino County

FEB 1971

Morongo Unified
Tax Code Area
9403

THIS MAP SHOULD BE USED FOR REFERENCE PURPOSES ONLY. NO LIABILITY IS ASSUMED FOR THE ACCURACY OF THE DATA SHOWN. PARCELS MAY NOT COMPLY WITH LOCAL SUBDIVISION OR BUILDING ORDINANCES.

Pors 12 T3N R7E SBB&M

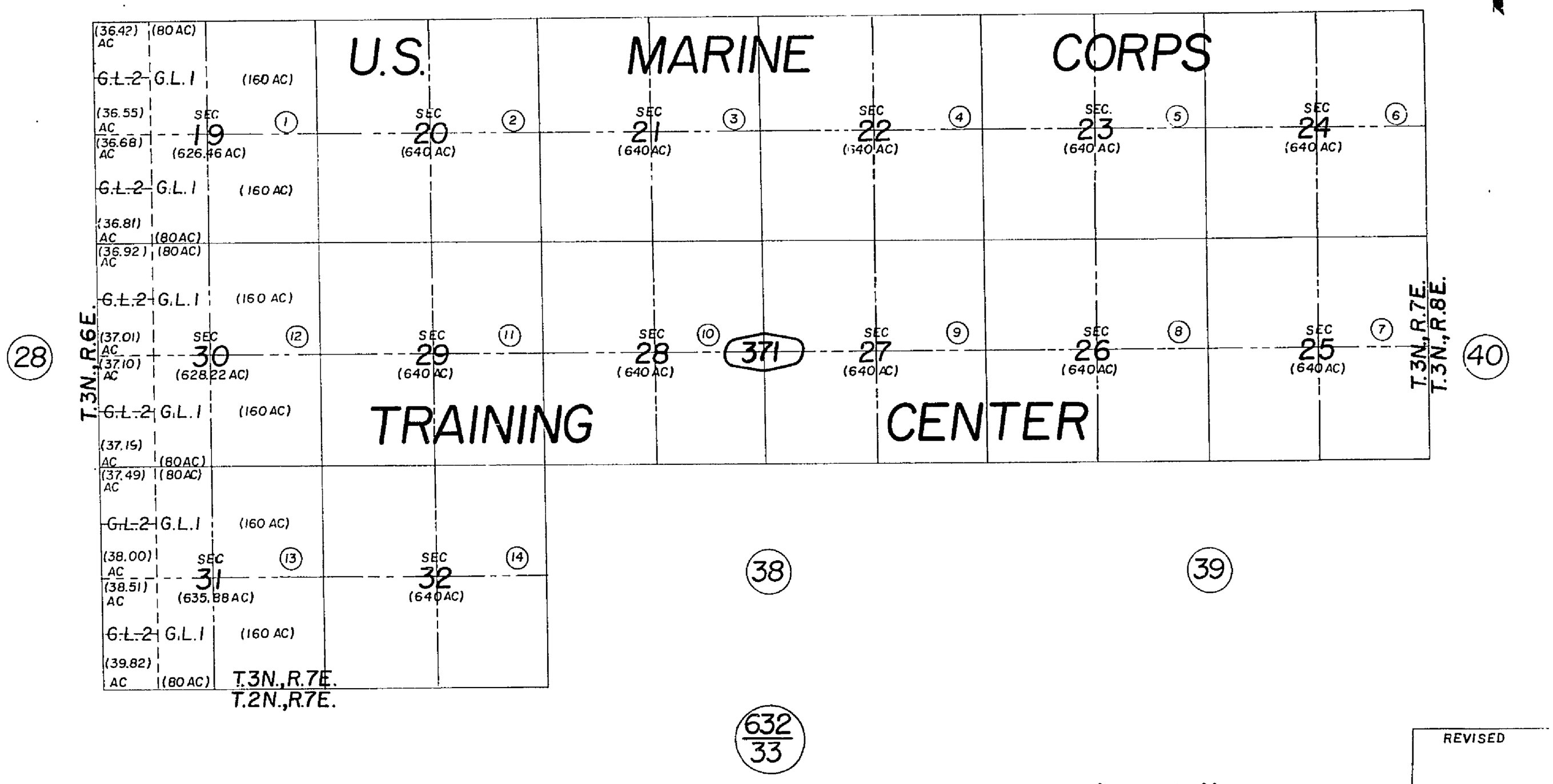

REVISED

Assessor's Map
Book 635, Page 37
San Bernardino County

COUNTY OF SAN BERNARDINO
1853

THIS MAP SHOULD BE USED FOR REFERENCE PURPOSES ONLY. NO LIABILITY IS ASSUMED FOR THE ACCURACY OF THE DATA SHOWN. PARCELS MAY NOT COMPLY WITH LOCAL SUBDIVISION OR BUILDING ORDINANCES.

Sec. 33 & 34, T.3N., R.7E., S.B.B.&M.

Morongo Unified
Tax Code Area
9403

635- 38

1" = 800'

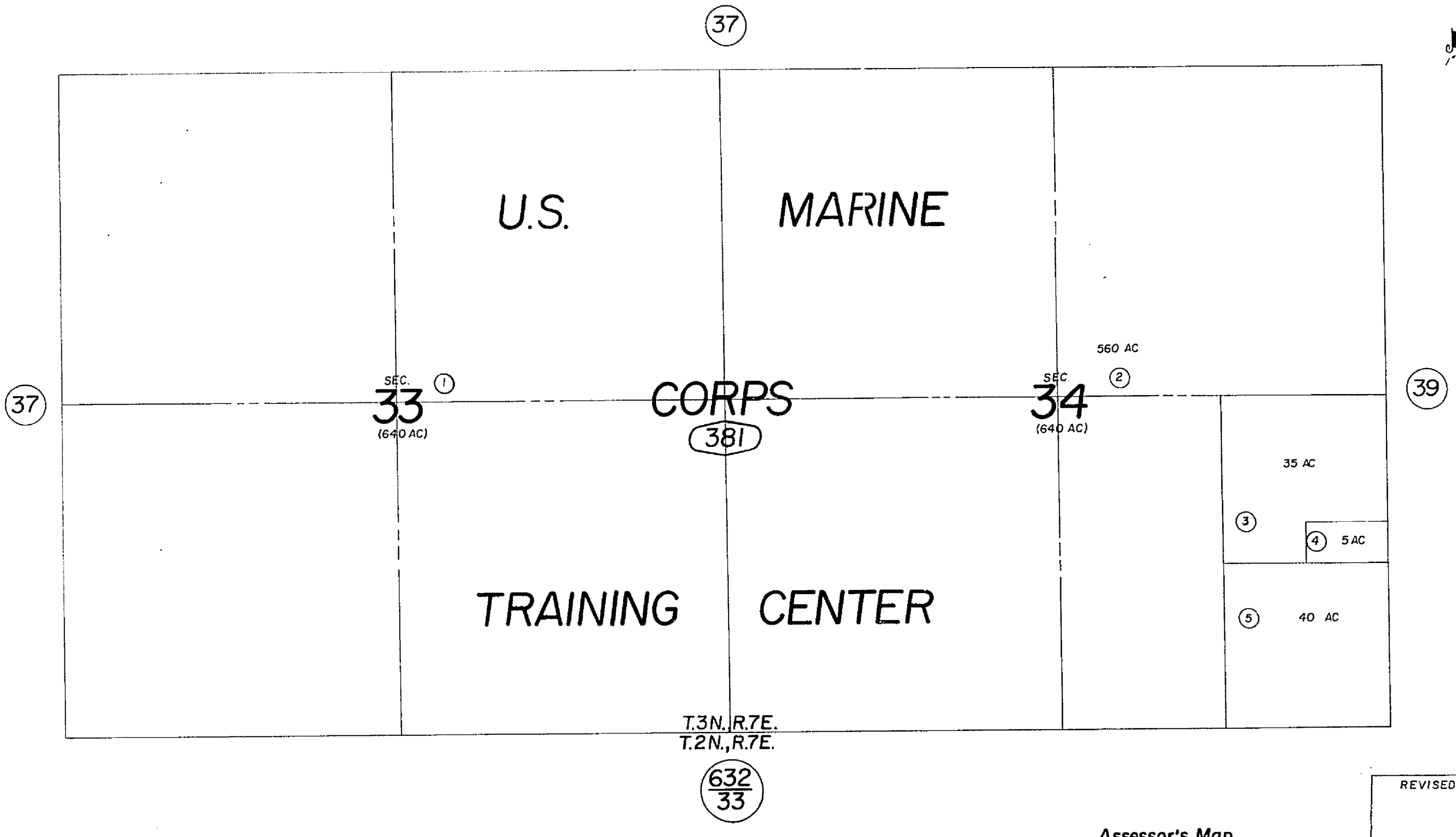

REVISED

Assessor's Map
Book 635, Page 38
San Bernardino County

FEB 1971

Morongo Unified
Tax Code Area
9403

THIS MAP SHOULD BE USED FOR REFERENCE PURPOSES ONLY. NO LIABILITY IS ASSUMED FOR THE ACCURACY OF THE DATA SHOWN. PARCELS MAY NOT COMPLY WITH LOCAL SUBDIVISION OR BUILDING ORDINANCES.

Sec. s 35 & 36, T.3N., R.7E., S.B.B.&M.

COUNTY OF SAN BERNARDINO 1853

1" = 800'

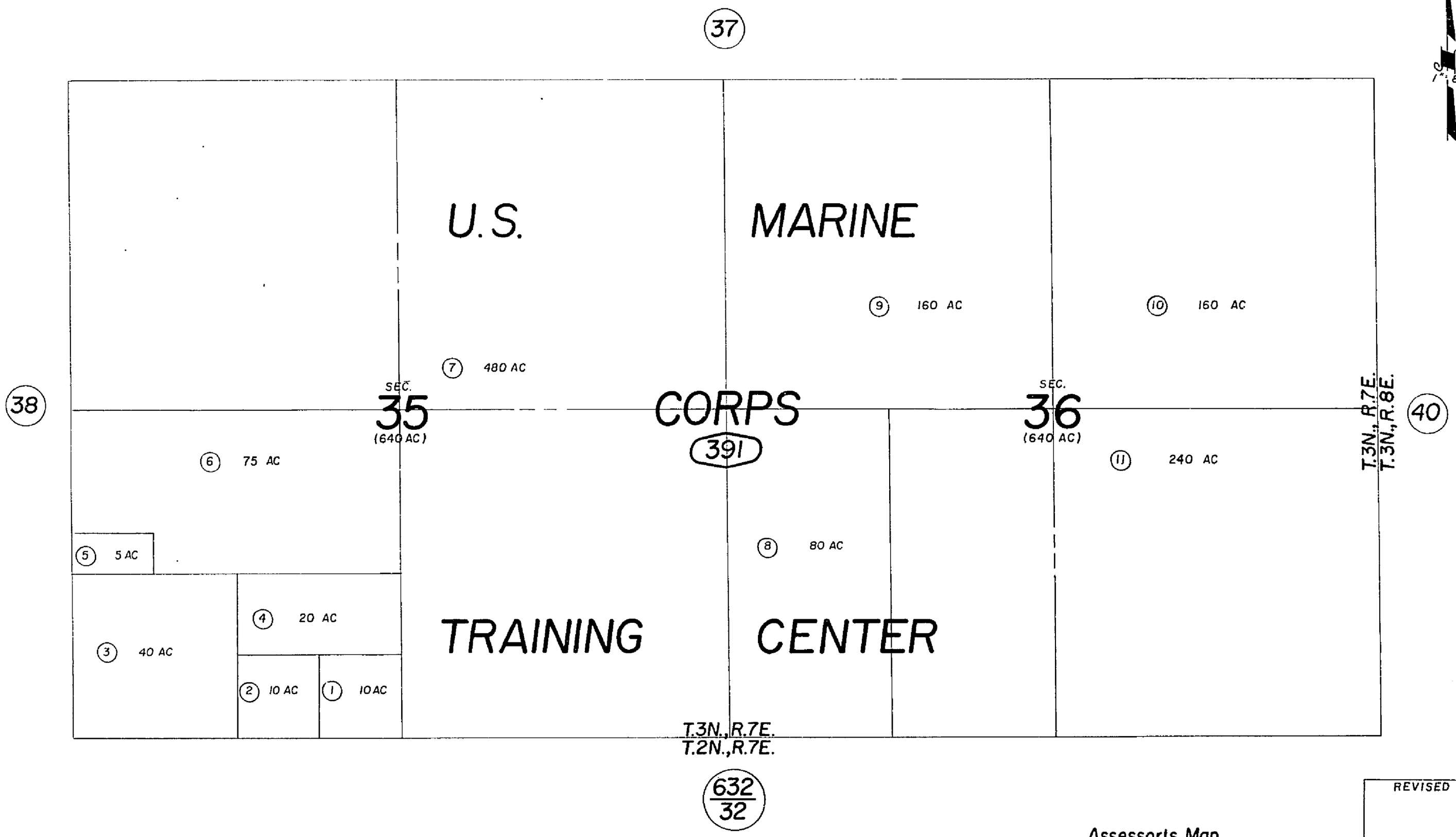

REVISED

Assessor's Map
Book 635, Page 39
San Bernardino County

FEB 1971

Morongo Unified
Tax Code Area
9401

THIS MAP SHOULD BE USED FOR REFERENCE PURPOSES ONLY. NO LIABILITY IS ASSUMED FOR THE ACCURACY OF THE DATA SHOWN. PARCELS MAY NOT COMPLY WITH LOCAL SUBDIVISION OR BUILDING ORDINANCES.

T.3N., R.8E. S.B.B.&M.

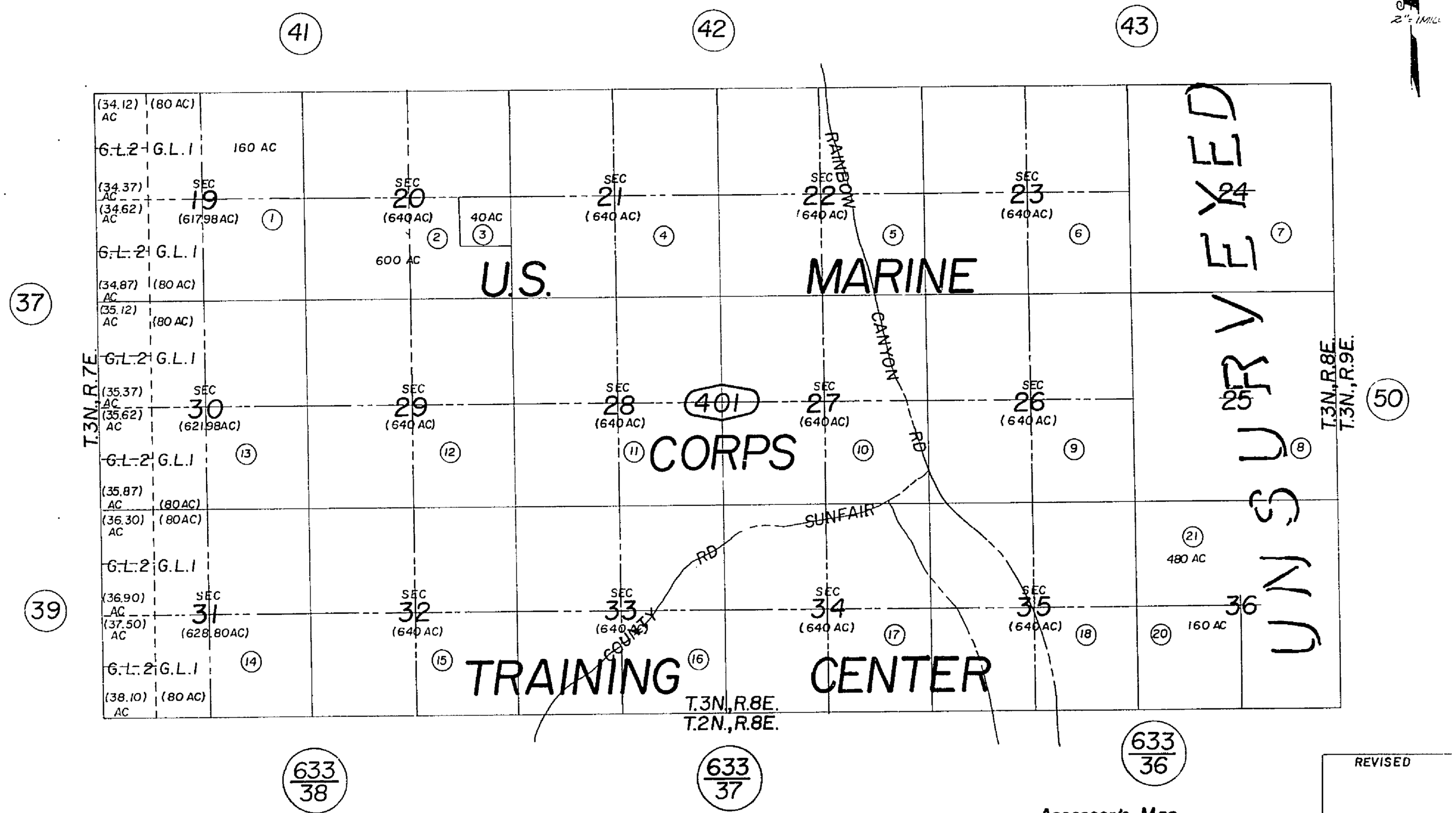

REVISED

Assessor's Map
Book 635, Page 40
San Bernardino County

FEB 1971

FEB 1971

COUNTY OF SAN BERNARDINO 1853



Assessor's Map
Book 635, Page 41
San Bernardino County

THIS MAP SHOULD BE USED FOR REFERENCE PURPOSES ONLY. NO LIABILITY IS ASSUMED FOR THE ACCURACY OF THE DATA SHOWN. PARCELS MAY NOT COINCIDE WITH SECTIONS OR GOVERNMENT SUBDIVISIONS.

Morongo Unified
Tax Code Area
9401

635-41

FEB 1971

COUNTY OF SAN BERNARDINO 1853

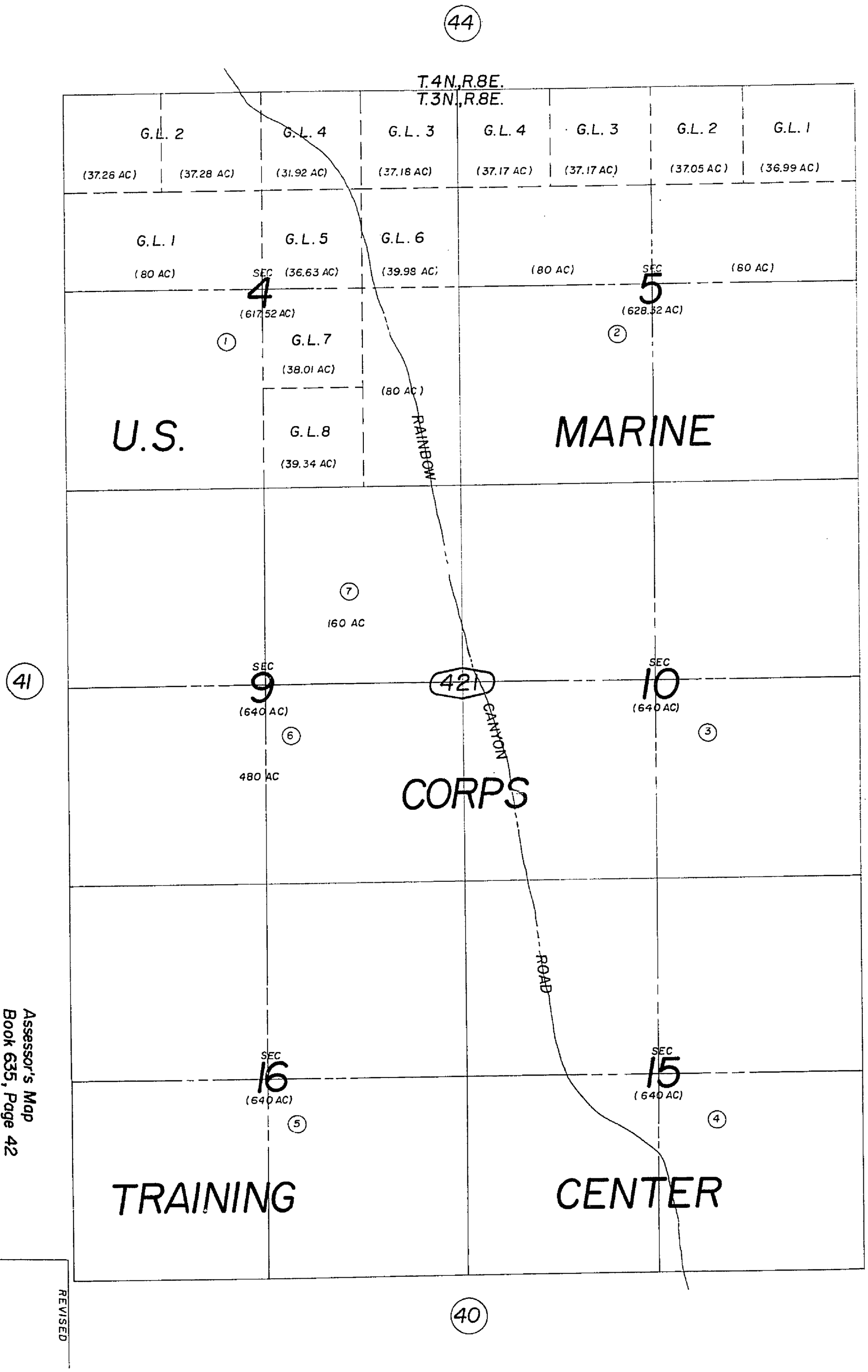

FEB 1971

COUNTY OF SAN BERNARDINO 1853

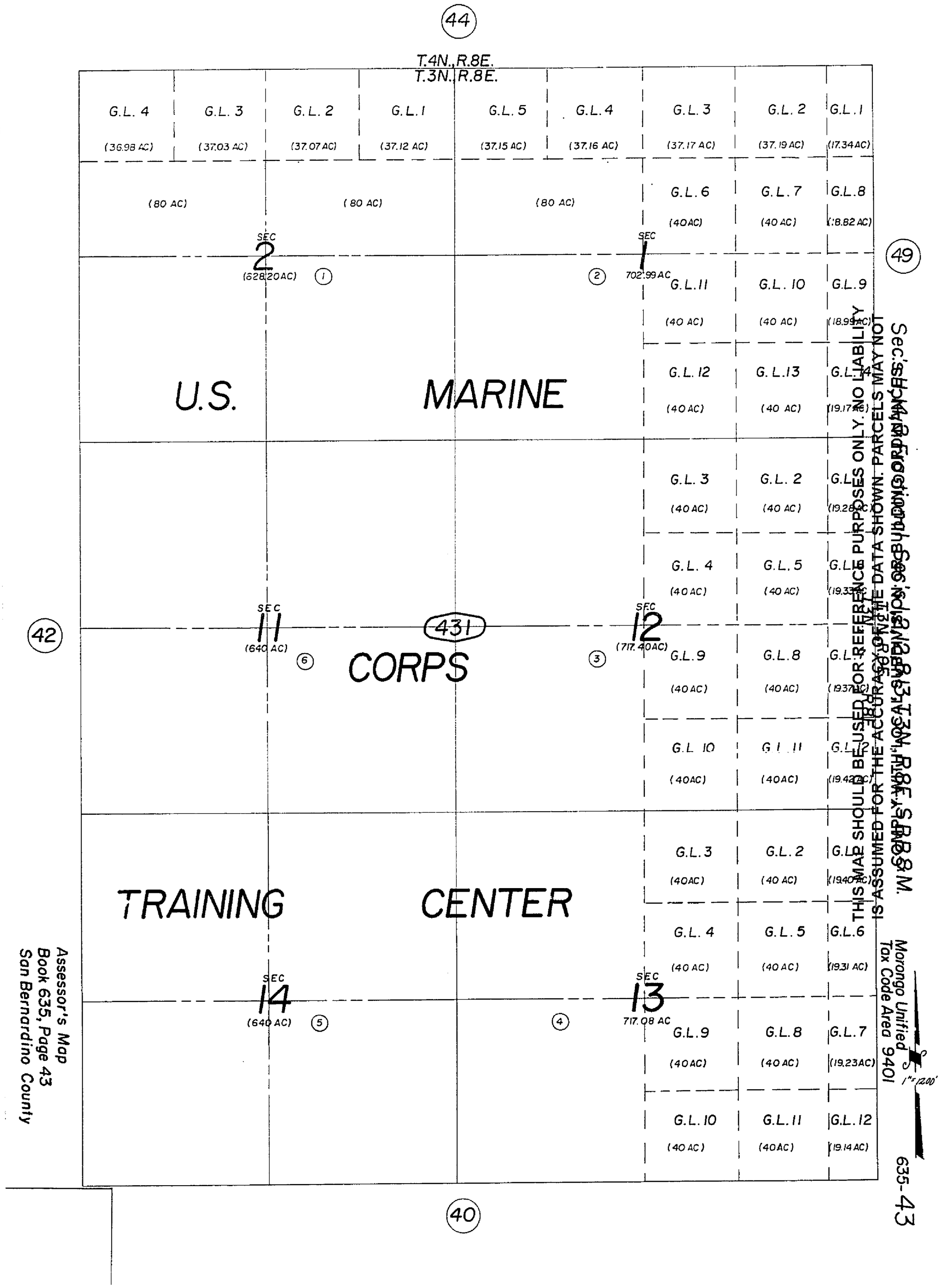

Morongo Unified
Tax Code Area

THIS MAP SHOULD BE USED FOR REFERENCE PURPOSES ONLY. NO LIABILITY IS ASSUMED FOR THE ACCURACY OF THE DATA SHOWN; PARCELS MAY NOT COMPLY WITH LOCAL SUBDIVISION OR BUILDING ORDINANCES.

S1/2 T4N R8E S.B.B&M.

2" = 1 MILE

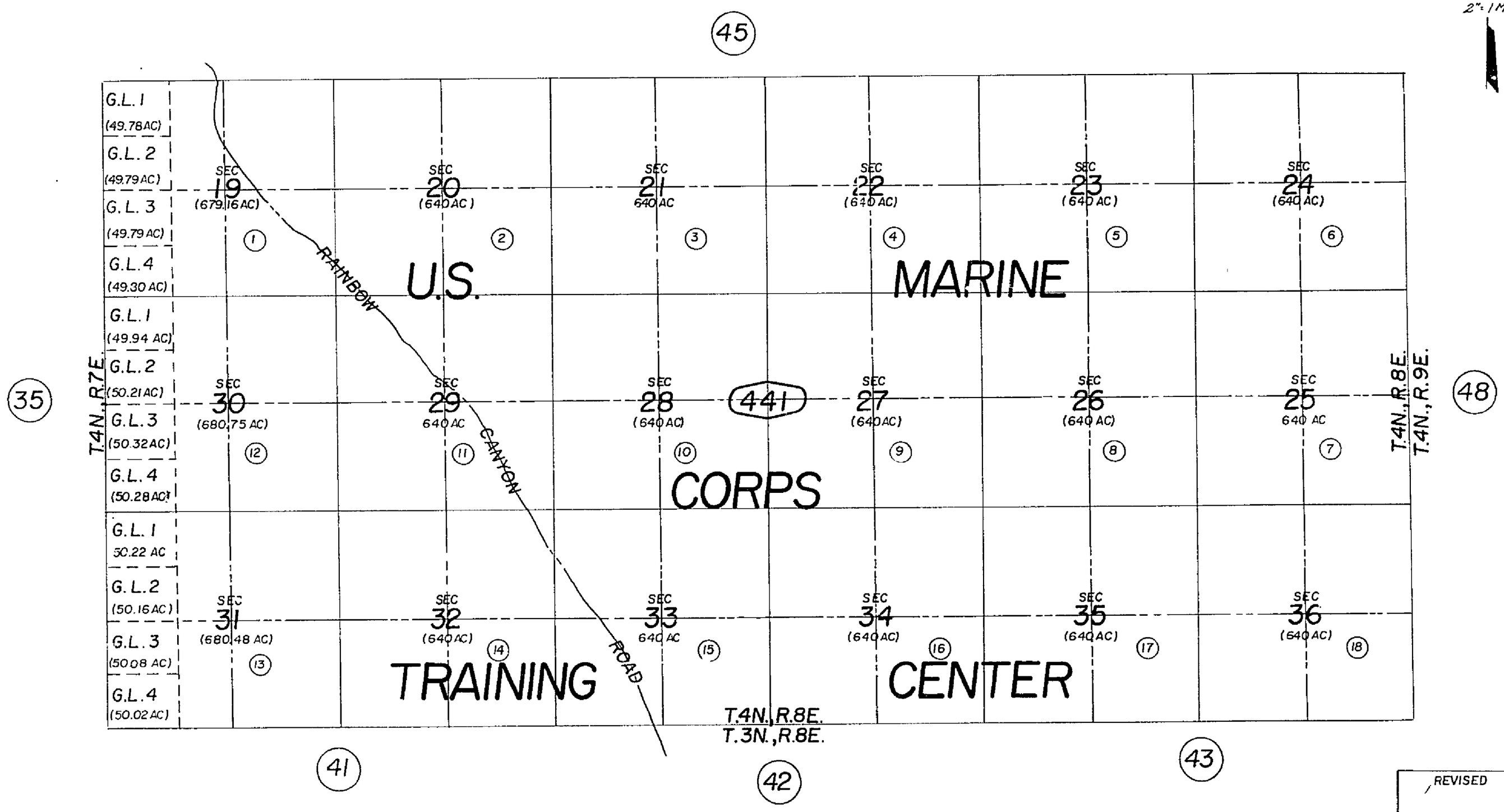

REVISED

Assessor's Map
Book 635, Page 44
San Bernardino County

FEB 1971

Morongo Unified
Tax Code Area
9405

THIS MAP SHOULD BE USED FOR REFERENCE PURPOSES ONLY. NO LIABILITY IS ASSUMED FOR THE ACCURACY OF THE DATA SHOWN. PARCELS MAY NOT COMPLY WITH LOCAL SUBDIVISION OR BUILDING ORDINANCES.

S.B.B.&M.
T.4N., R.8E., T.4N., R.9E.

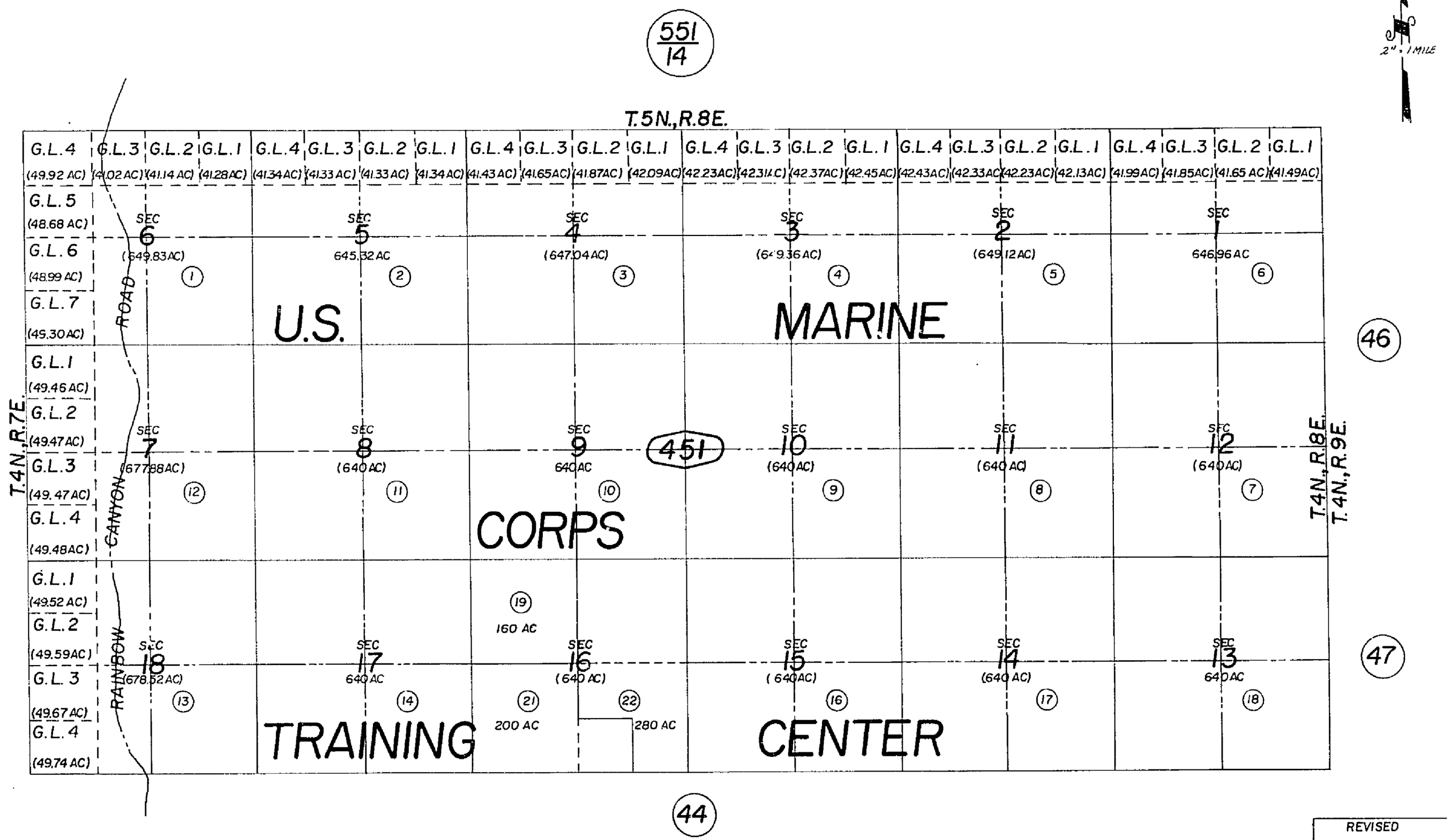

REVISED

Assessor's Map
Book 635, Page 45
San Bernardino County

FEB 1971

Morongo Unified
Tax Code Area
9405

Sec. 5, T.4N., R.9E., S.B.B.&M.

THIS MAP SHOULD BE USED FOR REFERENCE PURPOSES ONLY. NO LIABILITY IS ASSUMED FOR THE ACCURACY OF THE DATA SHOWN. PARCELS MAY NOT BE DIVIDED BY SUBDIVISION OR PARCEL MAP WITHOUT CONDITIONAL CERTIFICATE OF COMPLIANCE.

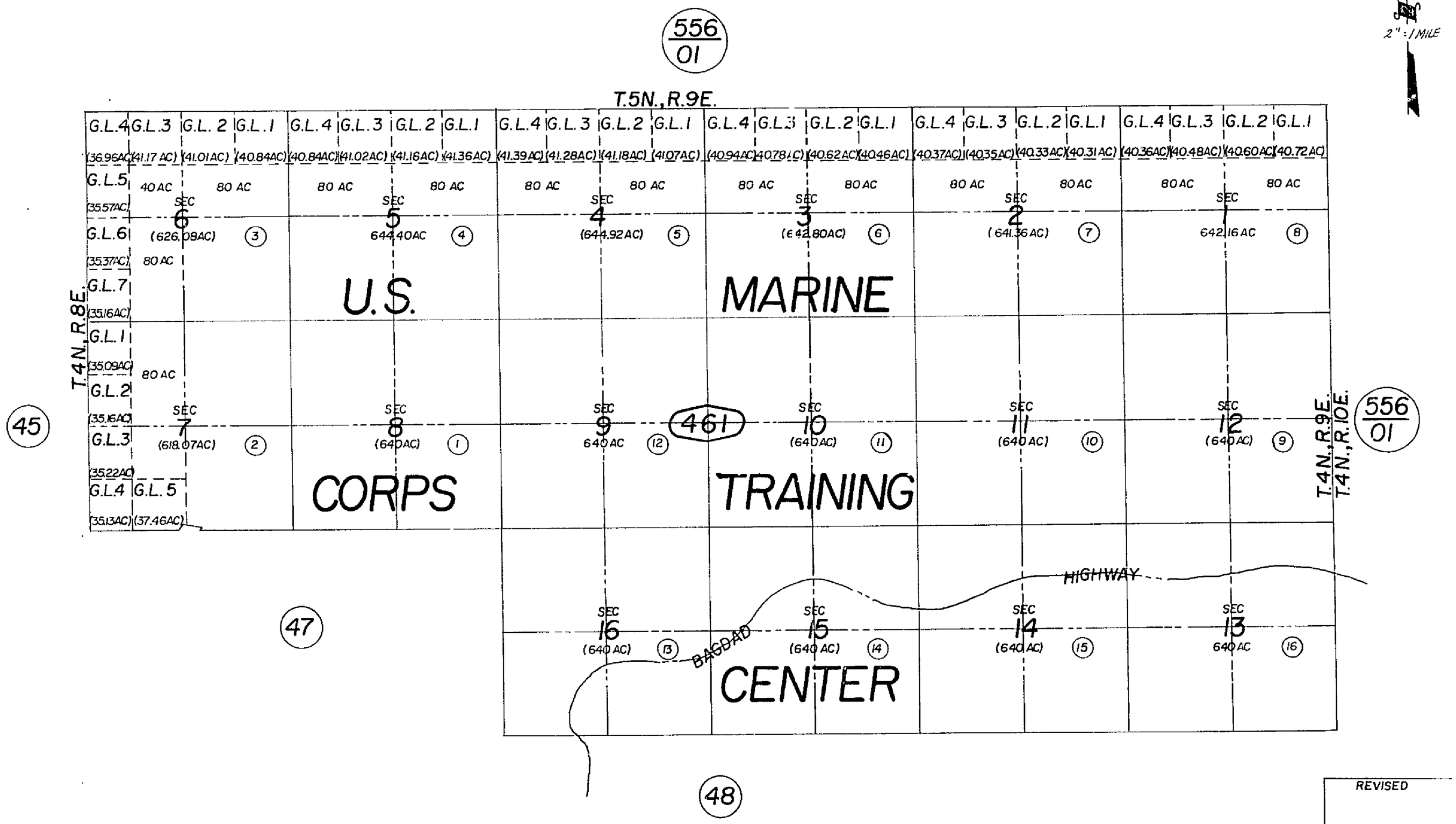

2" = 1 MILE

REVISED

Assessor's Map
Book 635, Page 46
San Bernardino County

FEB 1971

Morongo Unified
Tax Code Area
9405

THIS MAP SHOULD BE USED FOR REFERENCE PURPOSES ONLY. NO LIABILITY IS ASSUMED FOR THE ACCURACY OF THE DATA SHOWN. PARCELS MAY NOT COMPLY WITH LOCAL SUBDIVISION OR BUILDING ORDINANCES.

Por. Fractional Sec. 7 & Sec. 17 & Fractional Sec. 18 T4N, R9E S.B.B.&M.

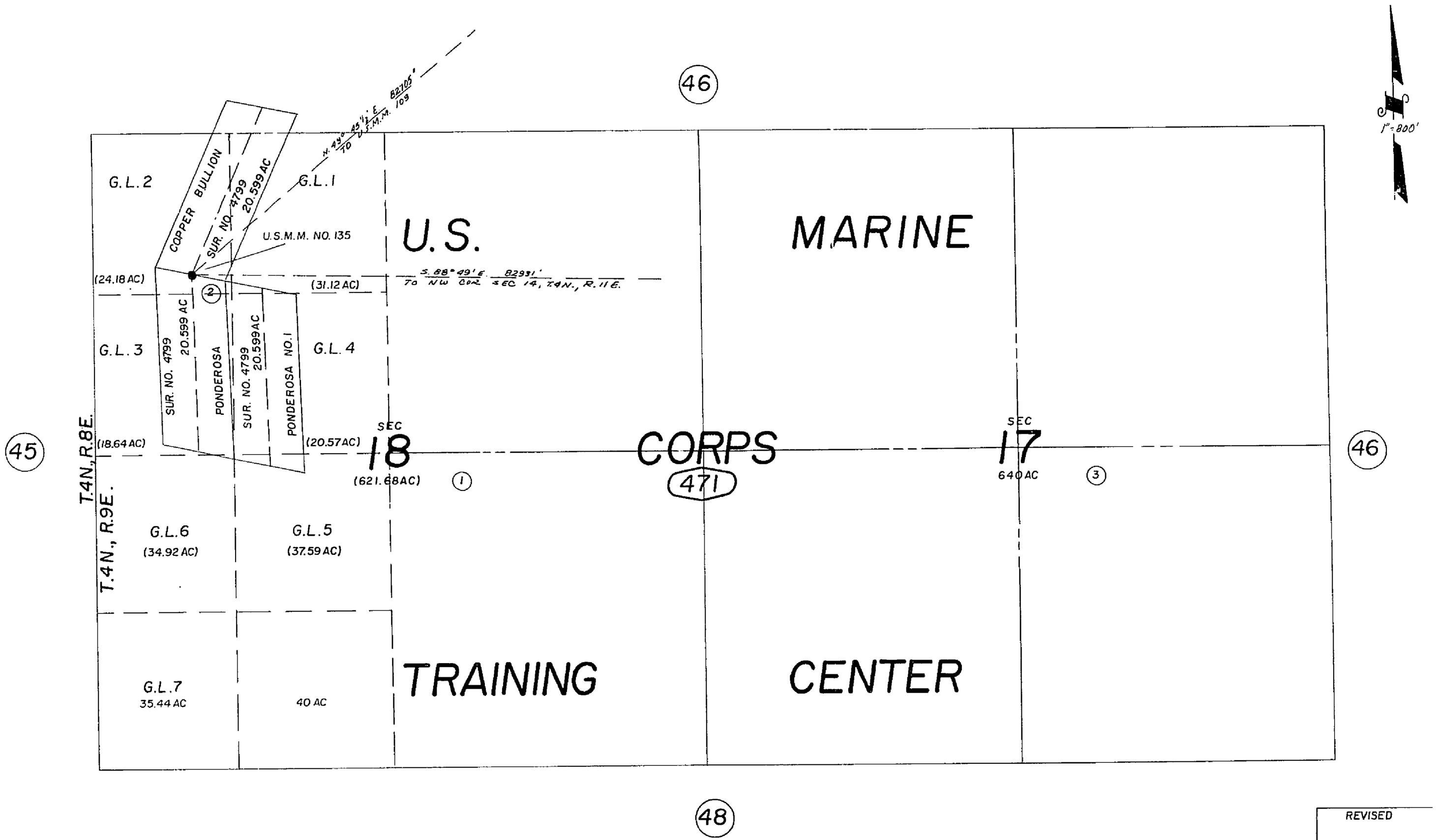

REVISED

Assessor's Map
Book 635, Page 47
San Bernardino County

FEB 1971

Morongo Unified
Tax Code Area
9405

THIS MAP SHOULD BE USED FOR REFERENCE PURPOSES ONLY. NO LIABILITY IS ASSUMED FOR THE ACCURACY OF THE DATA SHOWN. PARCELS MAY NOT COMPLY WITH LOCAL SUBDIVISION OR BUILDING ORDINANCES.

S 1/2 T4N R9E S.B.B&M

COUNTY OF SAN BERNARDINO 1853

2" = 1 MILE

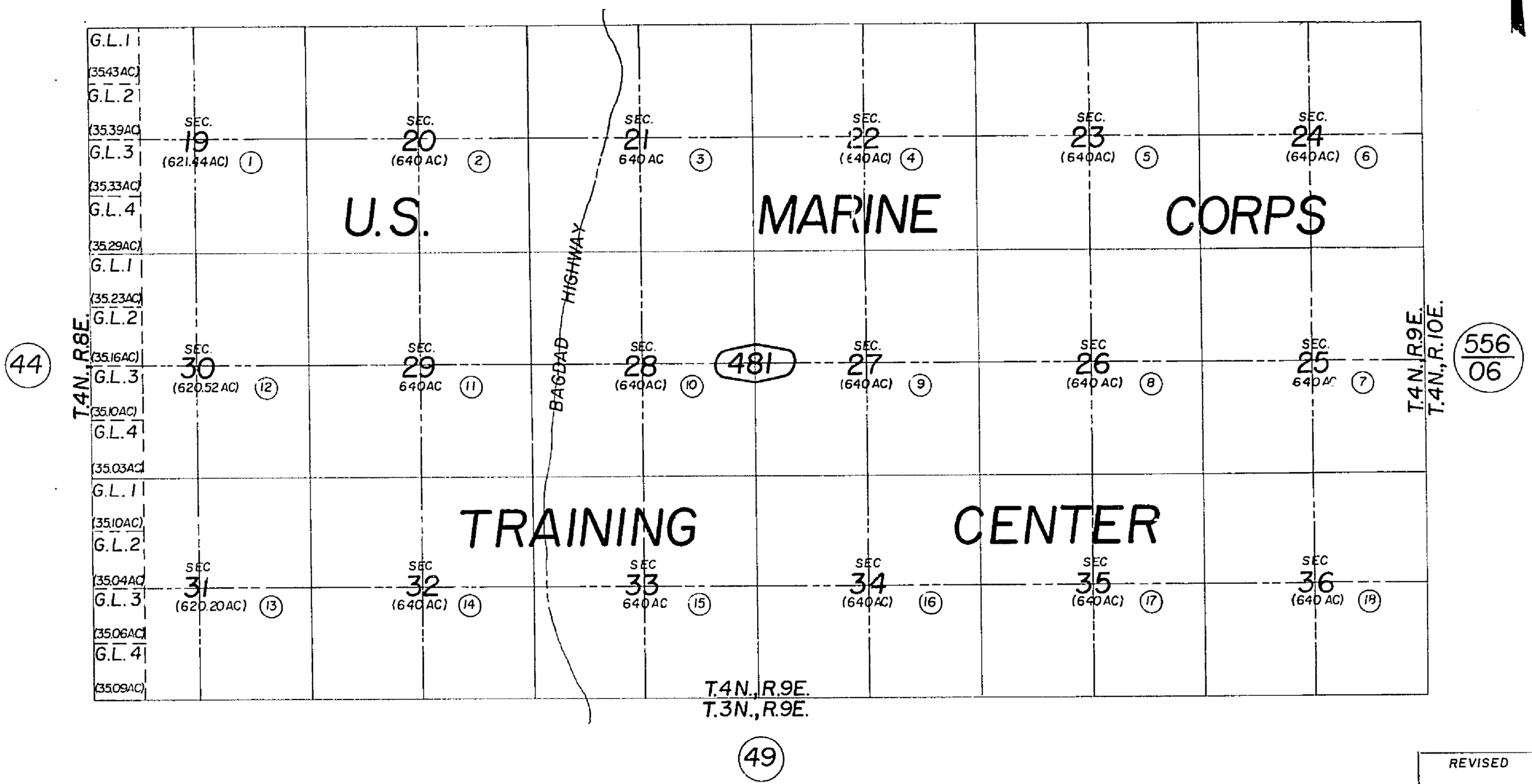

REVISED

Assessor's Map
Book 635, Page 48
San Bernardino County

FEB 1971

Morongo Unified
Tax Code Area
9401

THIS MAP SHOULD BE USED FOR REFERENCE PURPOSES ONLY. NO LIABILITY IS ASSUMED FOR THE ACCURACY OF THE DATA SHOWN, PARCELS MAY NOT COMPLY WITH LOCAL SUBDIVISION OR BUILDING ORDINANCES.

Por. N1/2 T3N R9E S.B.B.&M.

2" = 1 MILE

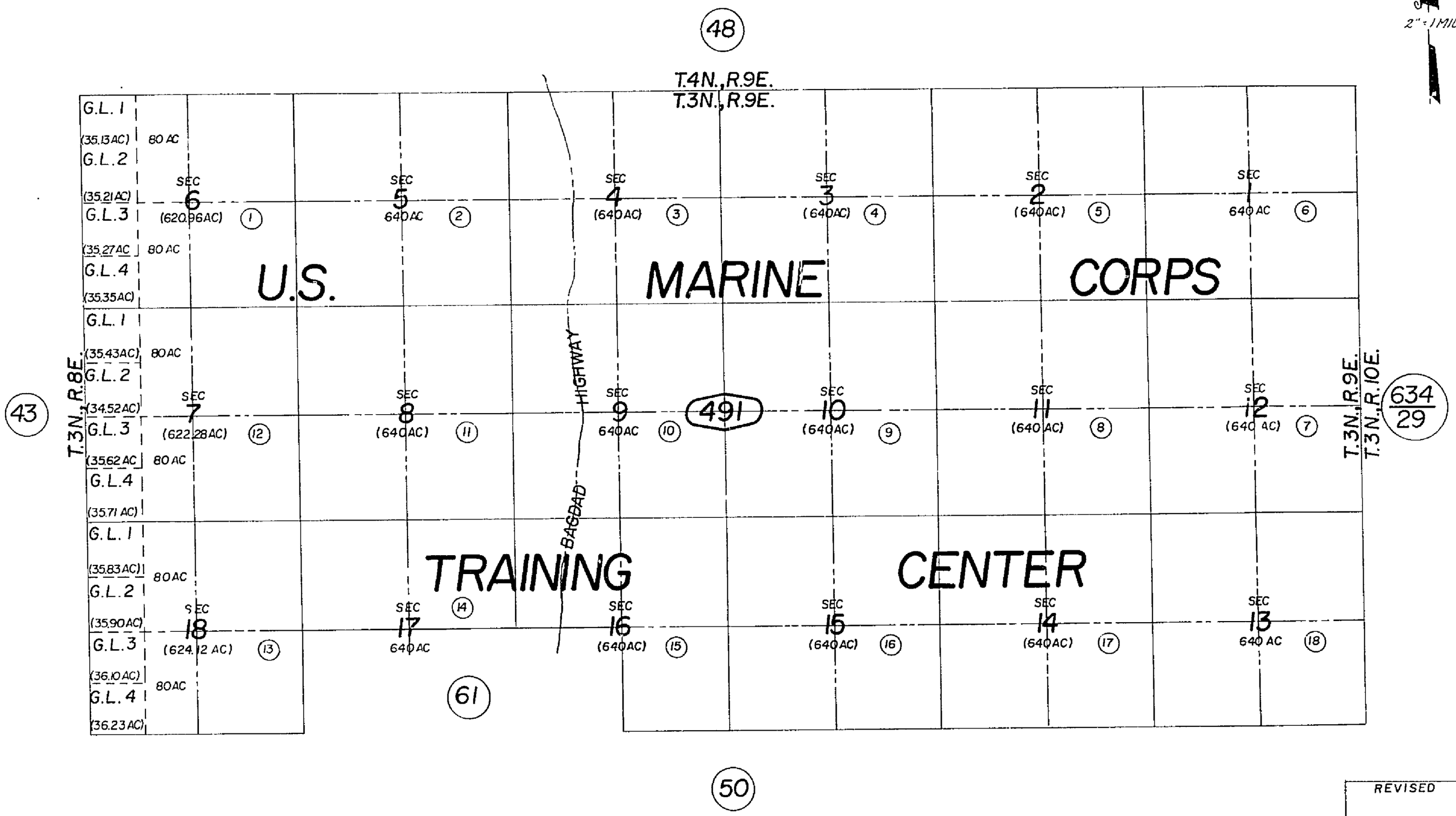

REVISED

Assessor's Map
Book 635, Page 49
San Bernardino County

FEB 1971

Morongo Unified
Tax Code Area
9401.

THIS MAP SHOULD BE USED FOR REFERENCE PURPOSES ONLY. NO LIABILITY IS ASSUMED FOR THE ACCURACY OF THE DATA SHOWN. PARCELS MAY NOT COMPLY WITH LOCAL SUBDIVISION OR BUILDING ORDINANCES.

Tor. 3,1/2 T.5N.,R.9W. S.B.B.&M.

2" = 1 MILE

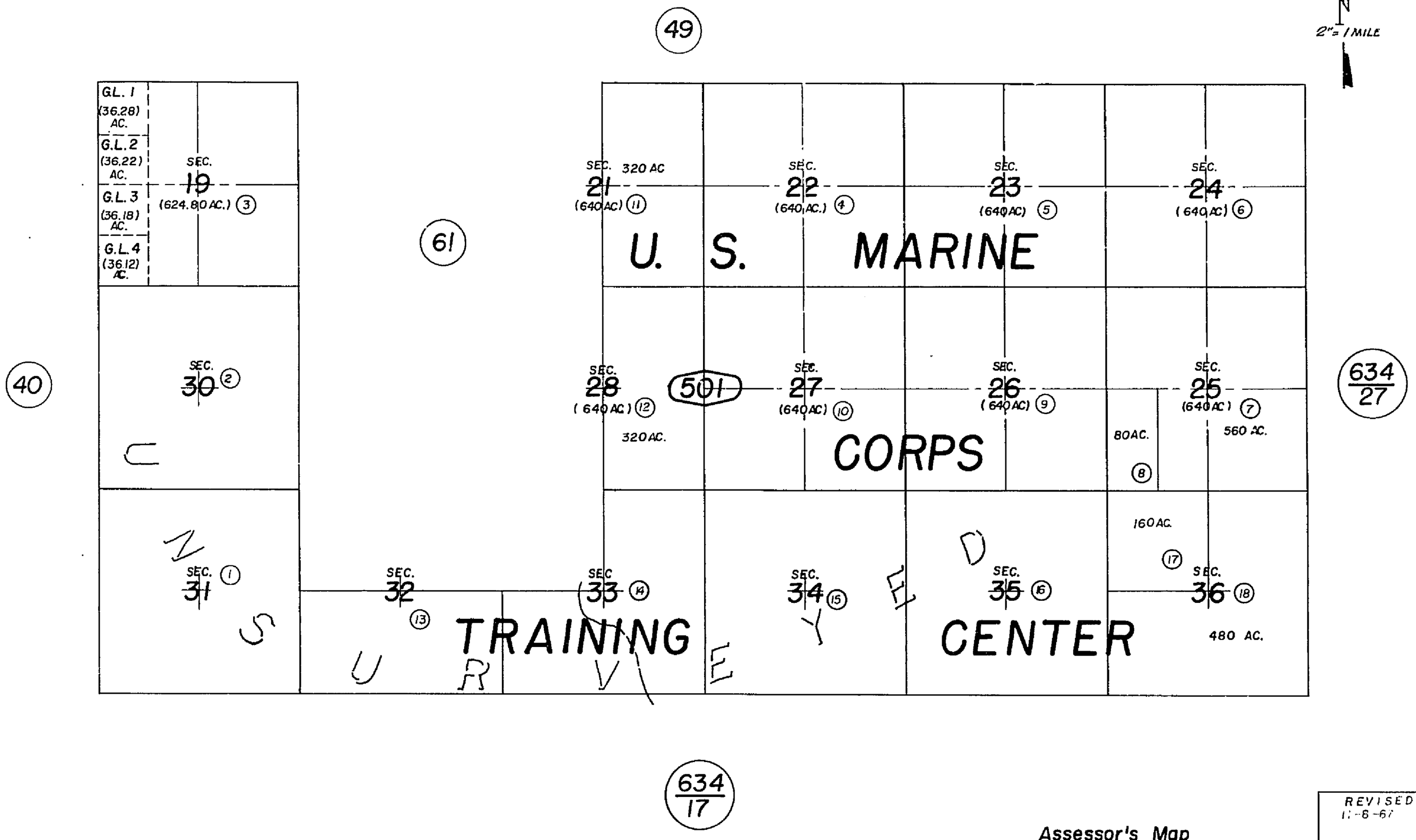

ea.
Aug. 1961

Note - Assessor's Blk & Lot Numbers Shown in Circles

Assessor's Map
Book 635 Page 50
San Bernardino County

REVISED 11-6-67

Morongo Unified
Tax Rate Area
94064

THIS MAP SHOULD BE USED FOR REFERENCE PURPOSES ONLY. NO LIABILITY IS ASSUMED FOR THE ACCURACY OF THE DATA SHOWN. PARCELS MAY NOT COMPLY WITH LOCAL SUBDIVISION OR BUILDING ORDINANCES.

N1/2 Sec 22 T3NR5E SBB&M

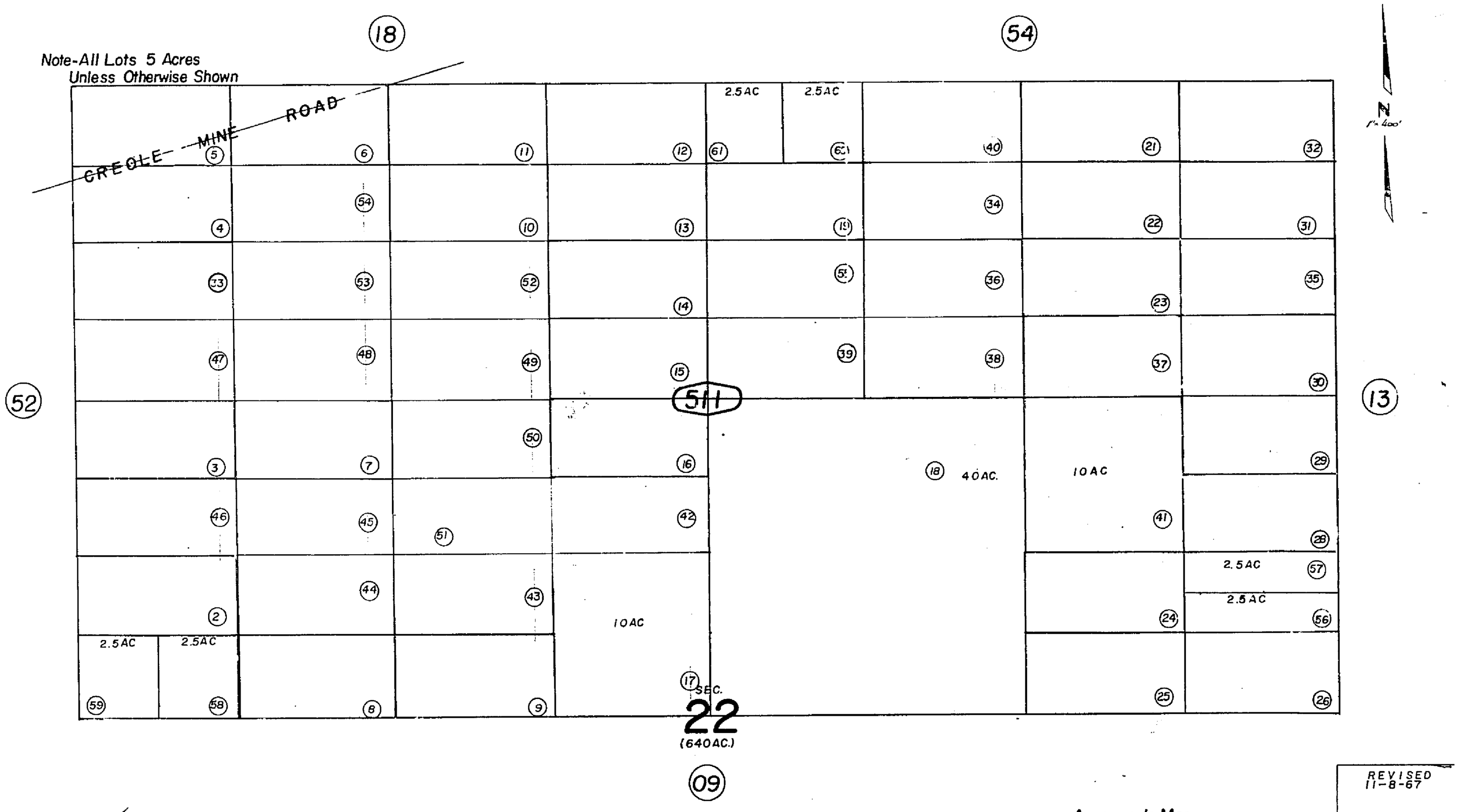

REVISED
11-8-67

May 1961

Note Assessor's Blk. & Lot
Numbers Shown in Circles

Assessor's Map
Book 635, Page 51
San Bernardino County

Morongo Unified
Tax Rate Area
94036

THIS MAP SHOULD BE USED FOR REFERENCE PURPOSES ONLY. NO LIABILITY IS ASSUMED FOR THE ACCURACY OF THE DATA SHOWN. PARCELS MAY NOT COMPLY WITH LOCAL SUBDIVISION OR BUILDING ORDINANCES.

W1/2 Sec 21 T3N R5E SBB&M

Note: All Lots 5 Acres
Unless Otherwise Shown

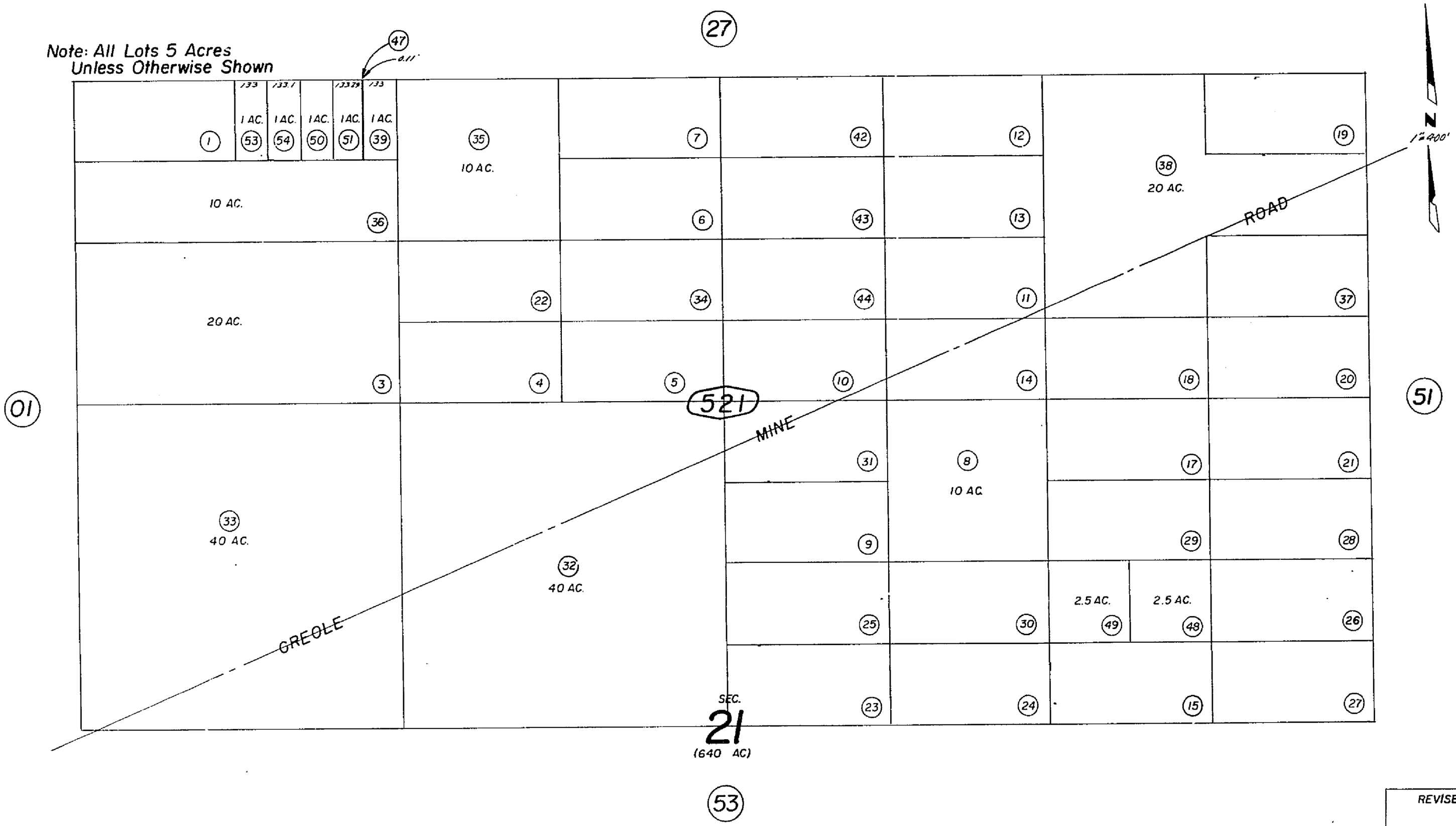

REVISED

Assessor's Map
Book 635, Page 52
San Bernardino County

MAY 1987 KB

Morongo Unified
Tax Code Area
9436

THIS MAP SHOULD BE USED FOR REFERENCE PURPOSES ONLY. NO LIABILITY IS ASSUMED FOR THE ACCURACY OF THE DATA SHOWN. PARCELS MAY NOT COMPLY WITH MINIMUM SUBDIVISION AND BUILDING ORDINANCES.

S.1/2, Sec. 21, T.5N.R.5E. S.B.B.&M.

COUNTY OF SAN BERNARDINO 1853

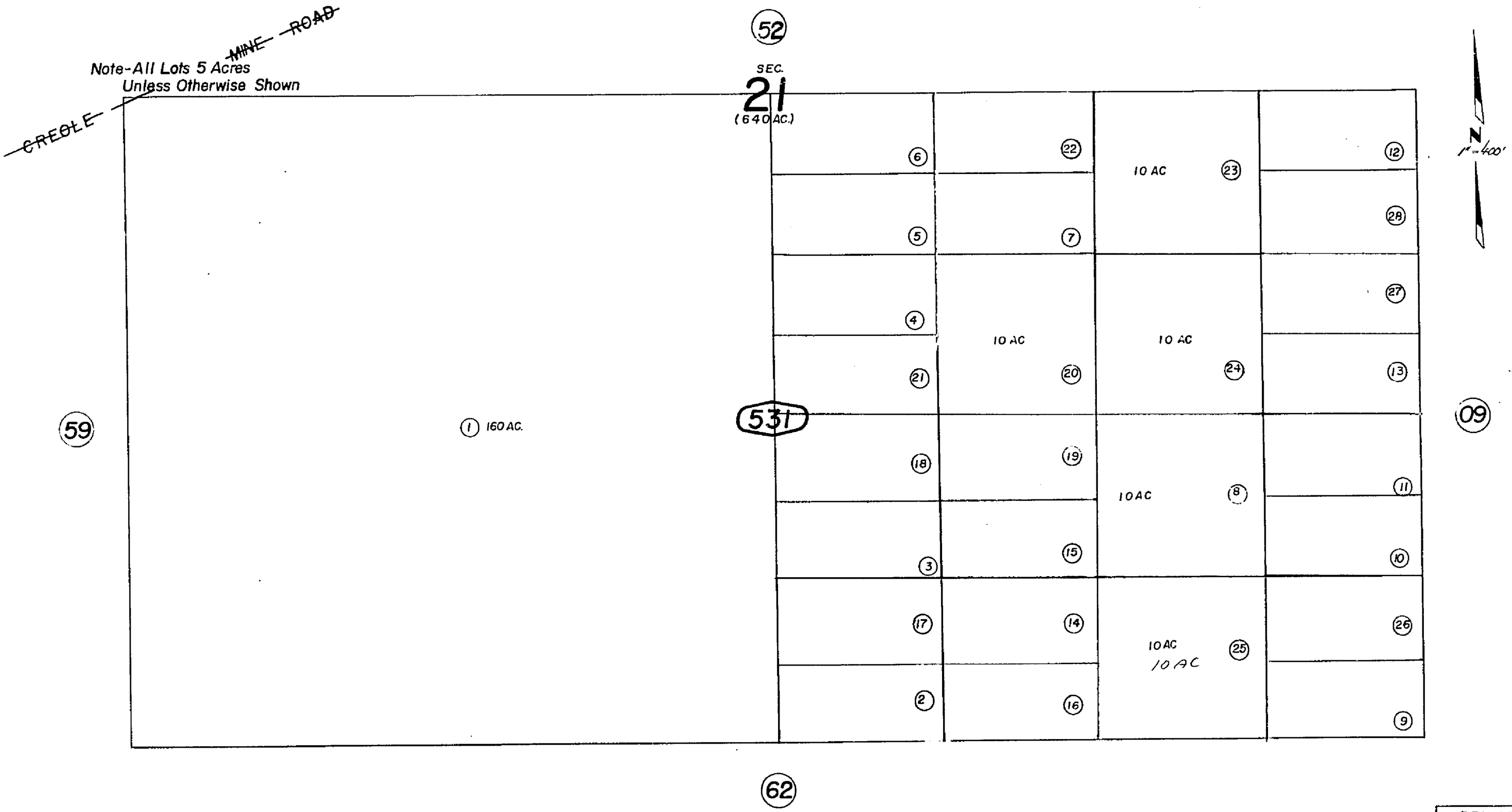

REVISED
11-8-67

May 1961

Note-Assessor's Blk. & Lot
Numbers Shown in Circles

Assessor's Map
Book 635, Page 53
San Bernardino County

Morongo Unified
Tax Code Area
9436, 9441

THIS MAP SHOULD BE USED FOR REFERENCE PURPOSES ONLY. NO LIABILITY IS ASSUMED FOR THE ACCURACY OF THE DATA SHOWN, PARCELS MAY NOT COMPLY WITH SUBDIVISION OR BUILDING ORDINANCES.

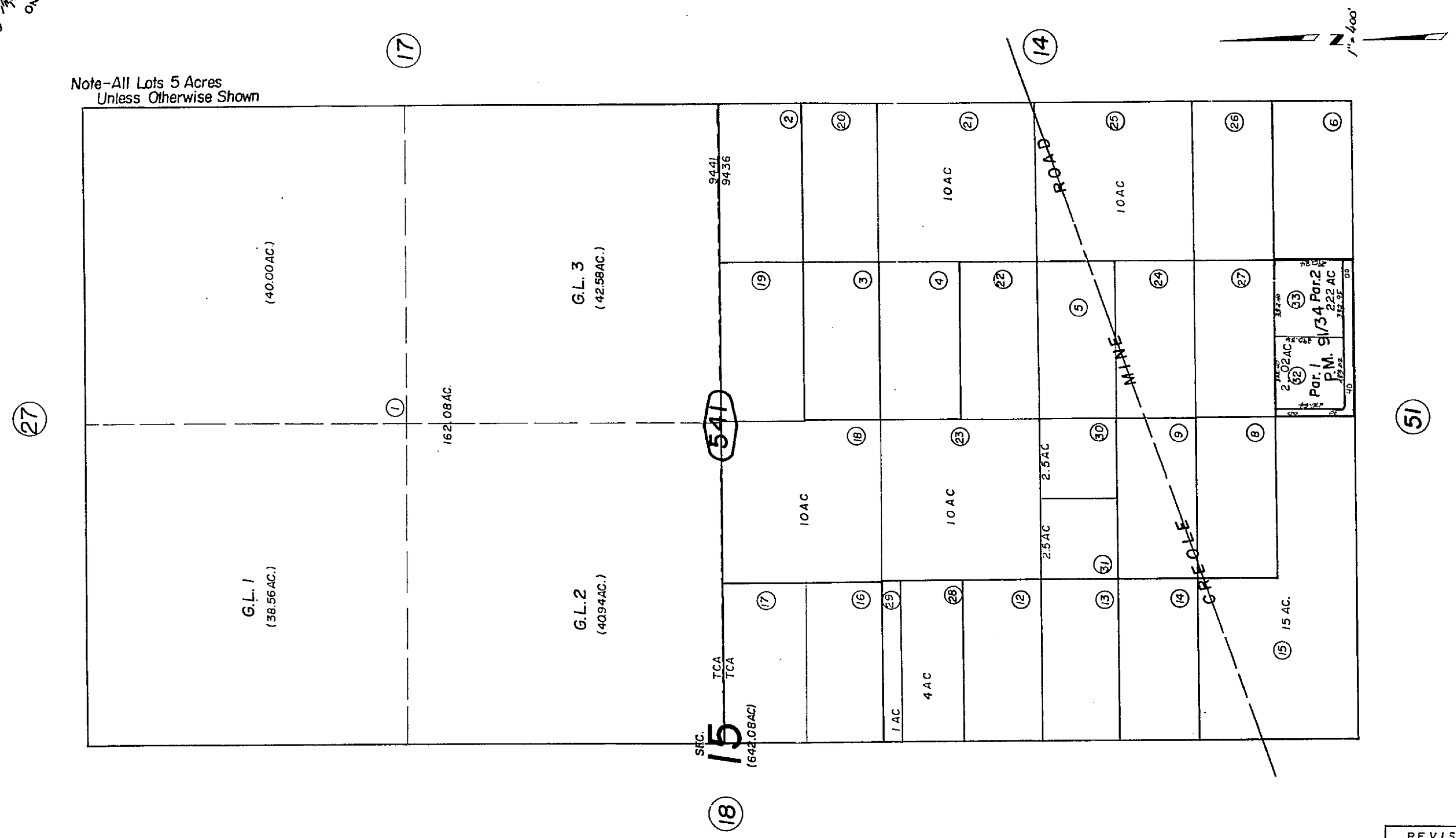

Parcel Map 8412, P.M. 91/34
May 1961

Assessor's Map
Book 635, Page 54
San Bernardino County

REVISED
11-8-67
12-18-84 NP

Morongo Unified
Tax Code Area
9436

THIS MAP SHOULD BE USED FOR REFERENCE PURPOSES ONLY. NO LIABILITY IS ASSUMED FOR THE ACCURACY OF THE DATA SHOWN. PARCELS MAY NOT COMPLY WITH LOCAL SUBDIVISION OR BUILDING ORDINANCES.

SE 1/4 Sec9 SW1/4 Sec10 T3N R5E
SBBM

Note-All Lots 5 Acres
Unless Otherwise Shown

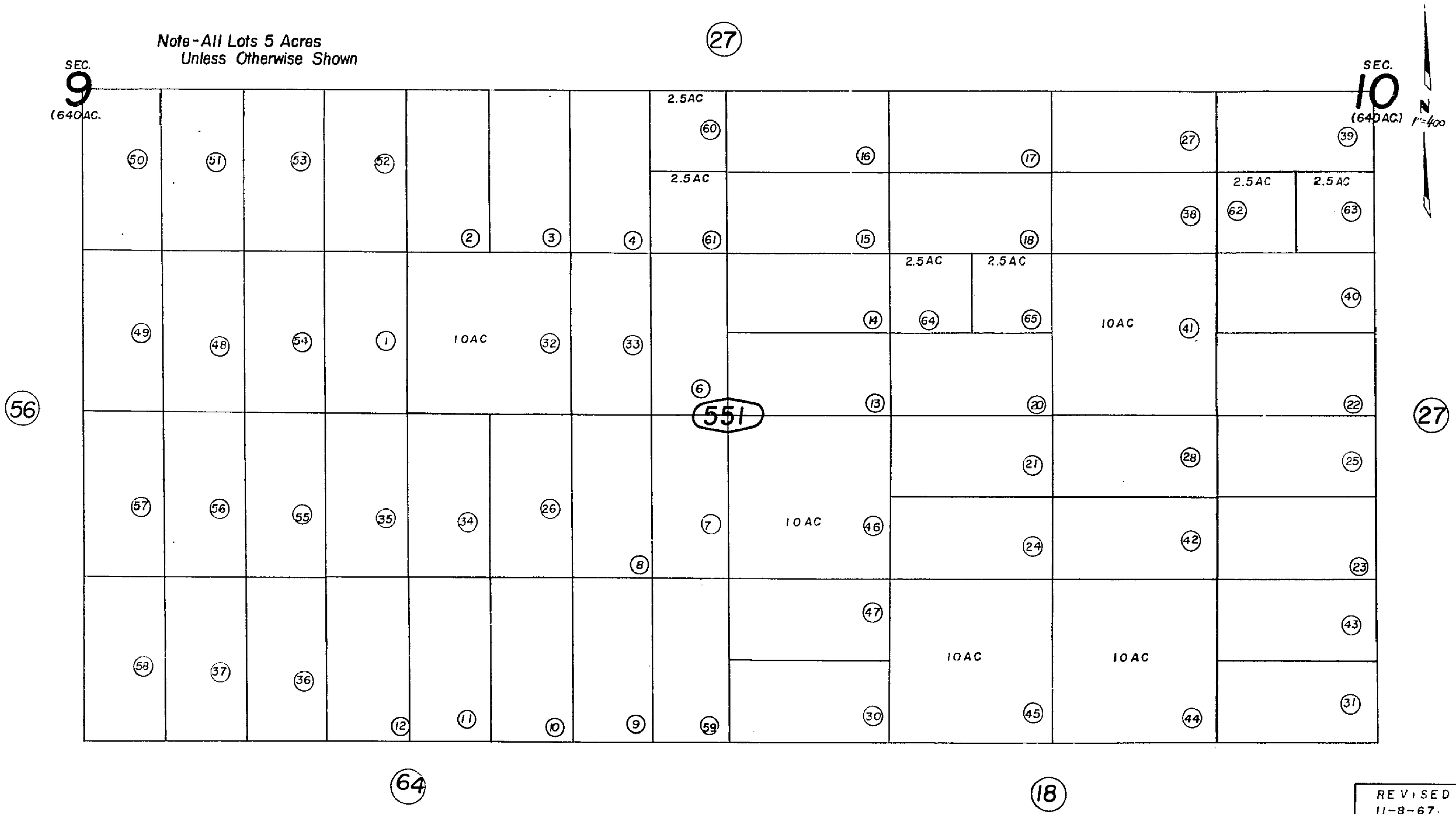

May 1961

Note-Assessor's Blk. & Lot
Numbers Shown in Circles

Assessor's Map
Book 635, Page 55
San Bernardino County

REVISED
11-8-67

COUNTY OF SAN BERNARDINO 1853

W 1/2 Sec 9 T3N R5E S.B.B&M.

THIS MAP SHOULD BE USED FOR REFERENCE PURPOSES ONLY. NO LIABILITY IS ASSUMED FOR THE ACCURACY OF THE DATA SHOWN. PARCELS MAY NOT COMPLY WITH LOCAL SUBDIVISION OR BUILDING ORDINANCES.

Morongo Unified
Tax Code Area
9436

635-56

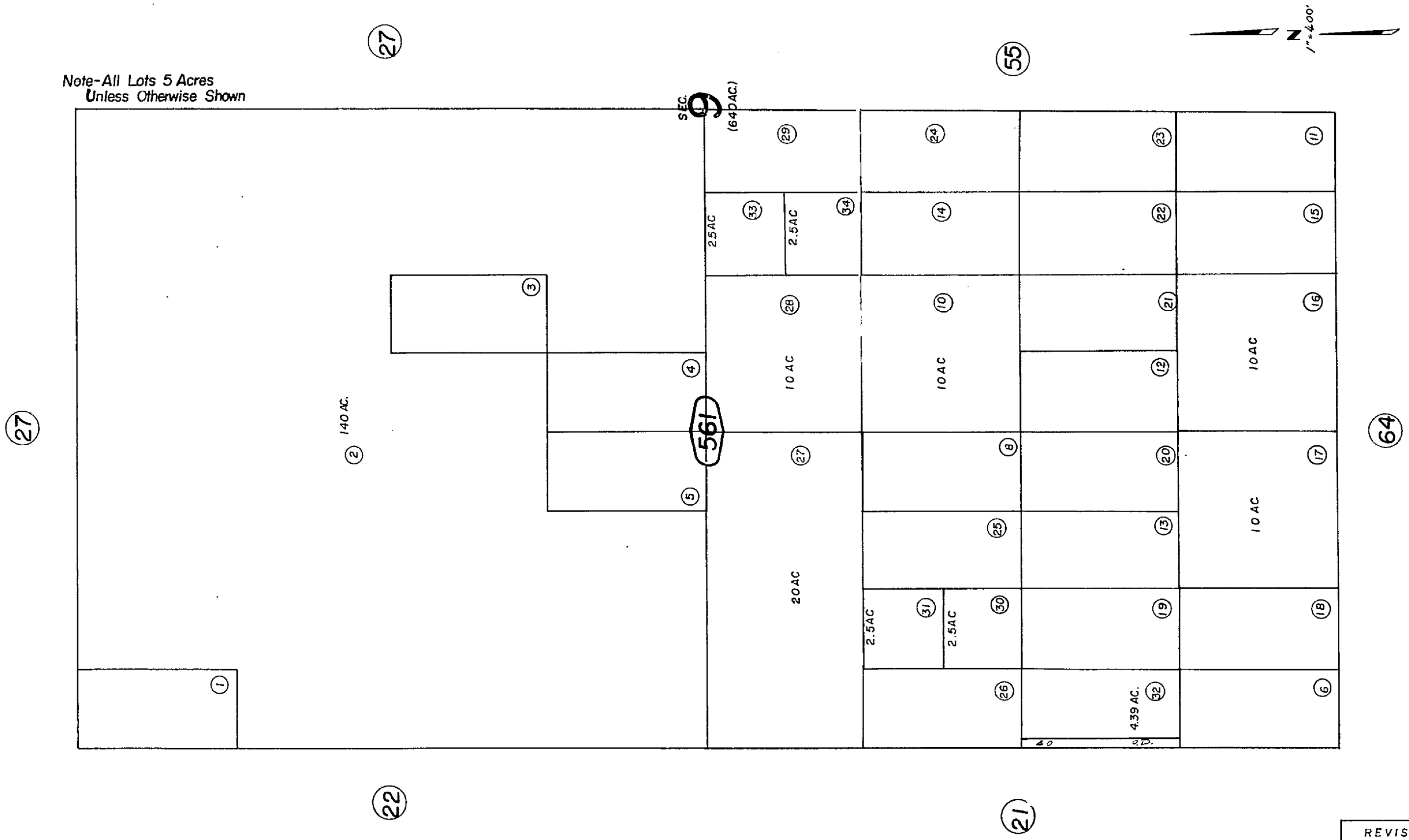

May 1961

Note-Assessor's Blk. & Lot
Numbers Shown in Circles

Assessor's Map
Book 635, Page 56
San Bernardino County

REVISED
11-8-67
12-14-88 JES

COUNTY OF SAN BERNARDINO
1853

THIS MAP SHOULD BE USED FOR REFERENCE PURPOSES ONLY. NO LIABILITY IS ASSUMED FOR THE ACCURACY OF THE DATA SHOWN. PARCELS MAY NOT COMPLY WITH LOCAL SUBDIVISION OR BUILDING ORDINANCES.

E1/2 Sec 12 T3N R5E SBB&M

Morongo Unified
Tax Code Area
9441

635-57

1" = 4-00'

Note-All Lots 5 Acres
Unless Otherwise Shown

T.3N. R.6E.
T.3N. R.5E.

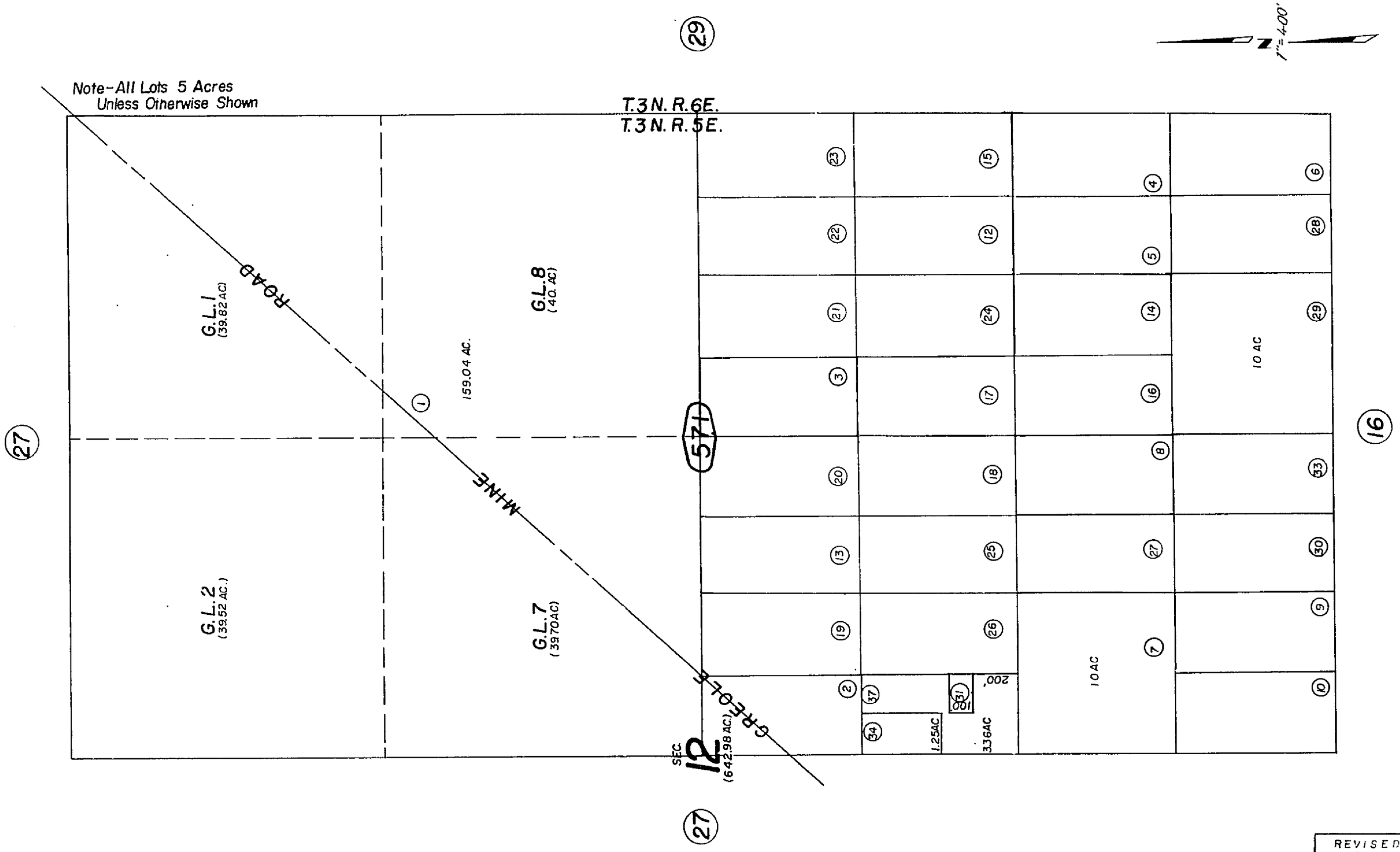

May 1961

Note-Assessors Blk. & Lot
Numbers Shown in Circles

Assessor's Map
Book 635, Page 57
San Bernardino County

REVISED
11-8-67

Morongo Unified
Tax Code Area
9436, 9441

THIS MAP SHOULD BE USED FOR REFERENCE PURPOSES ONLY. NO LIABILITY IS ASSUMED FOR THE ACCURACY OF THE DATA SHOWN. PARCELS MAY NOT COMPLY WITH SUBDIVISION OR BUILDING ORDINANCES.

T.2N., R.3E., S.B.B.&M.
SEC. 4

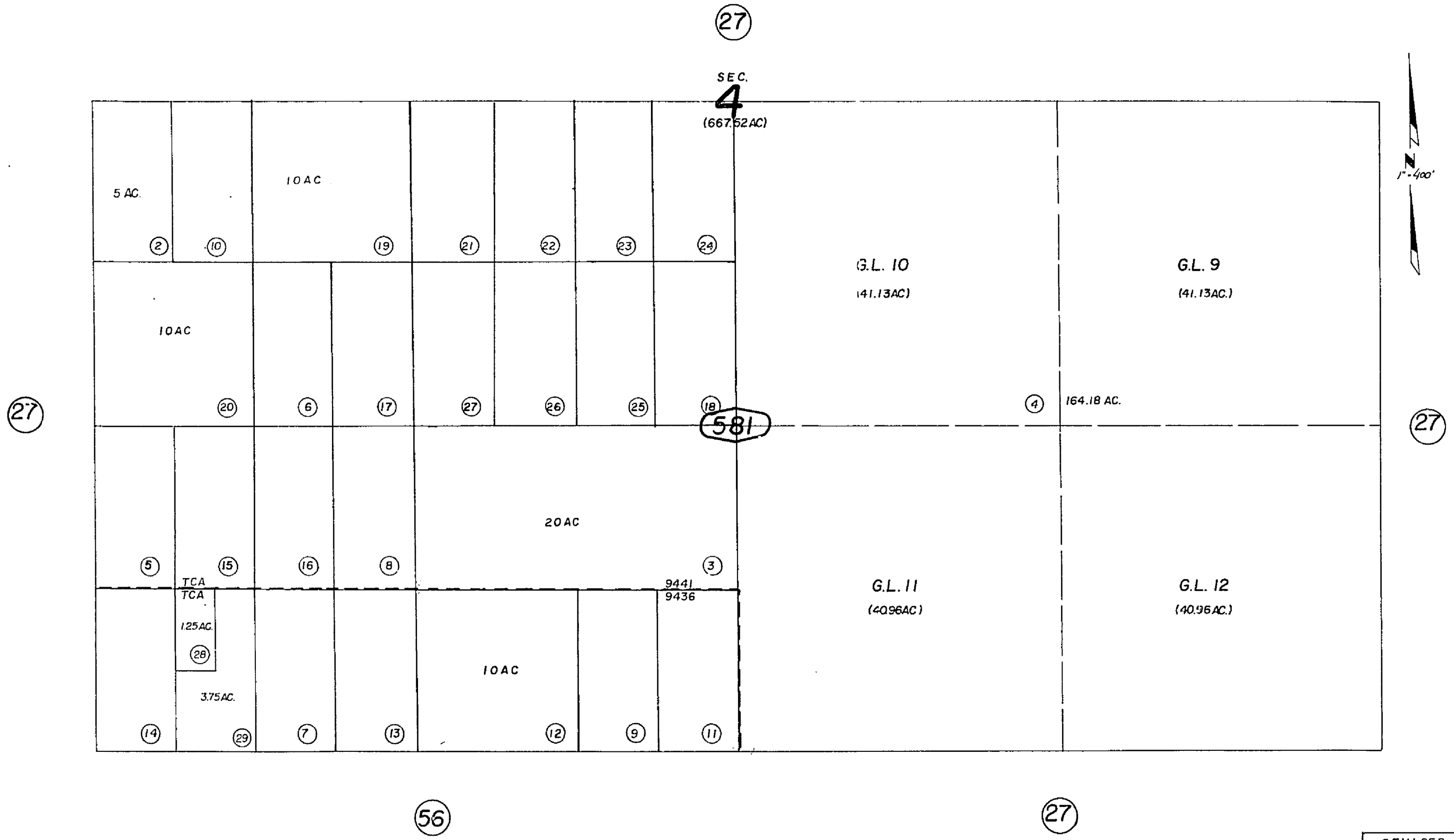

REVISED
11-8-67
4-9-70 E.B.

June 1961

Note- Assessor's Blk. & Lot
Numbers Shown in Circles

Assessor's Map
Book 635, Page 58
San Bernardino County

June 1961

Note–Assessor's Blk. & Lot
Numbers Shown In Circles

Assessor's Map
Book 635, Page 59
San Bernardino County

REVISED
11-8-67

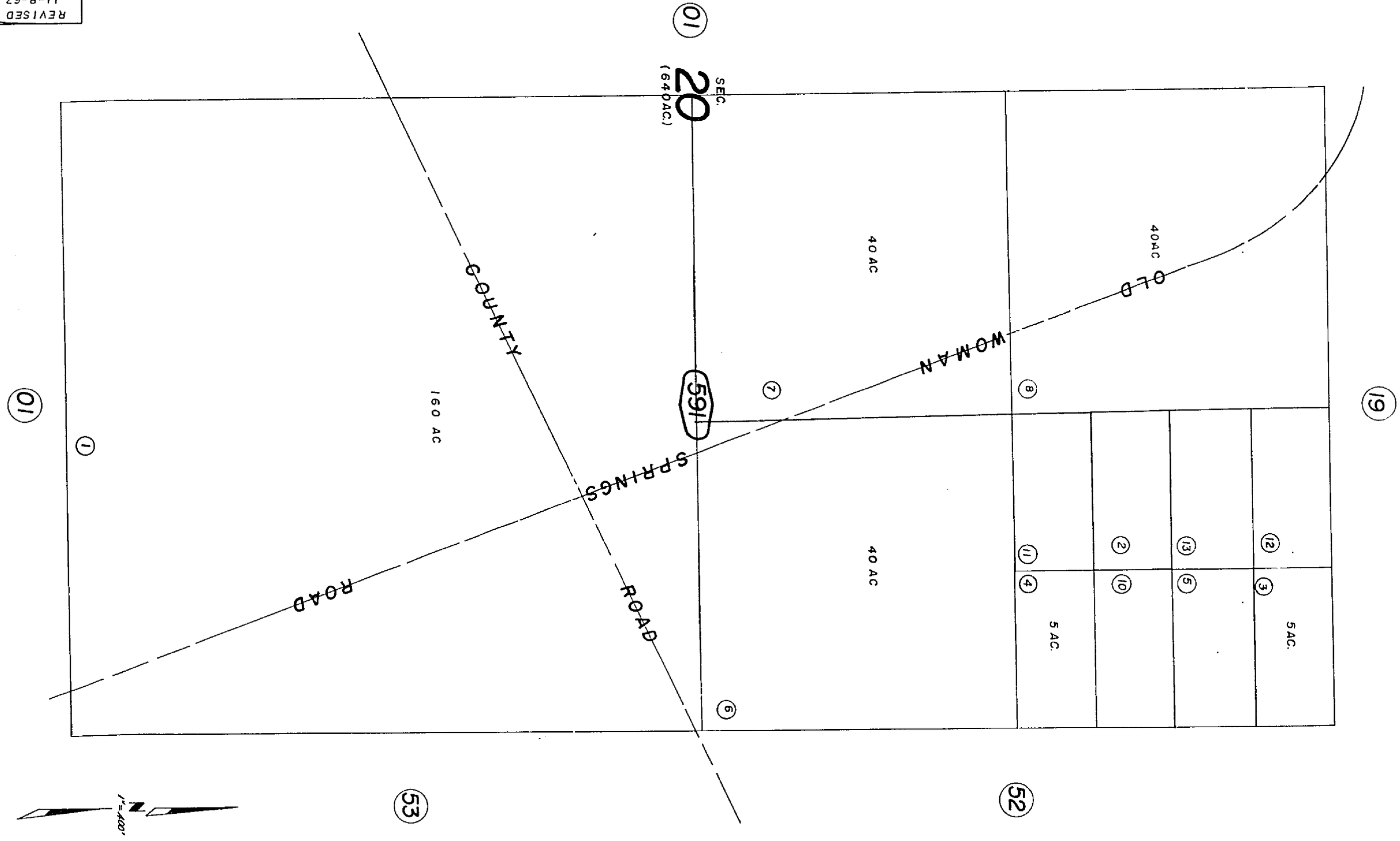

THIS MAP SHOULD BE USED FOR REFERENCE PURPOSES ONLY. NO LIABILITY IS ASSUMED FOR THE ACCURACY OF THE DATA SHOWN. PARCELS MAY NOT COMPLY WITH LOCAL SUBDIVISION OR BUILDING ORDINANCES.

T1N R5E SBBaM

Morongo Unified
Tax Rate Area
94066

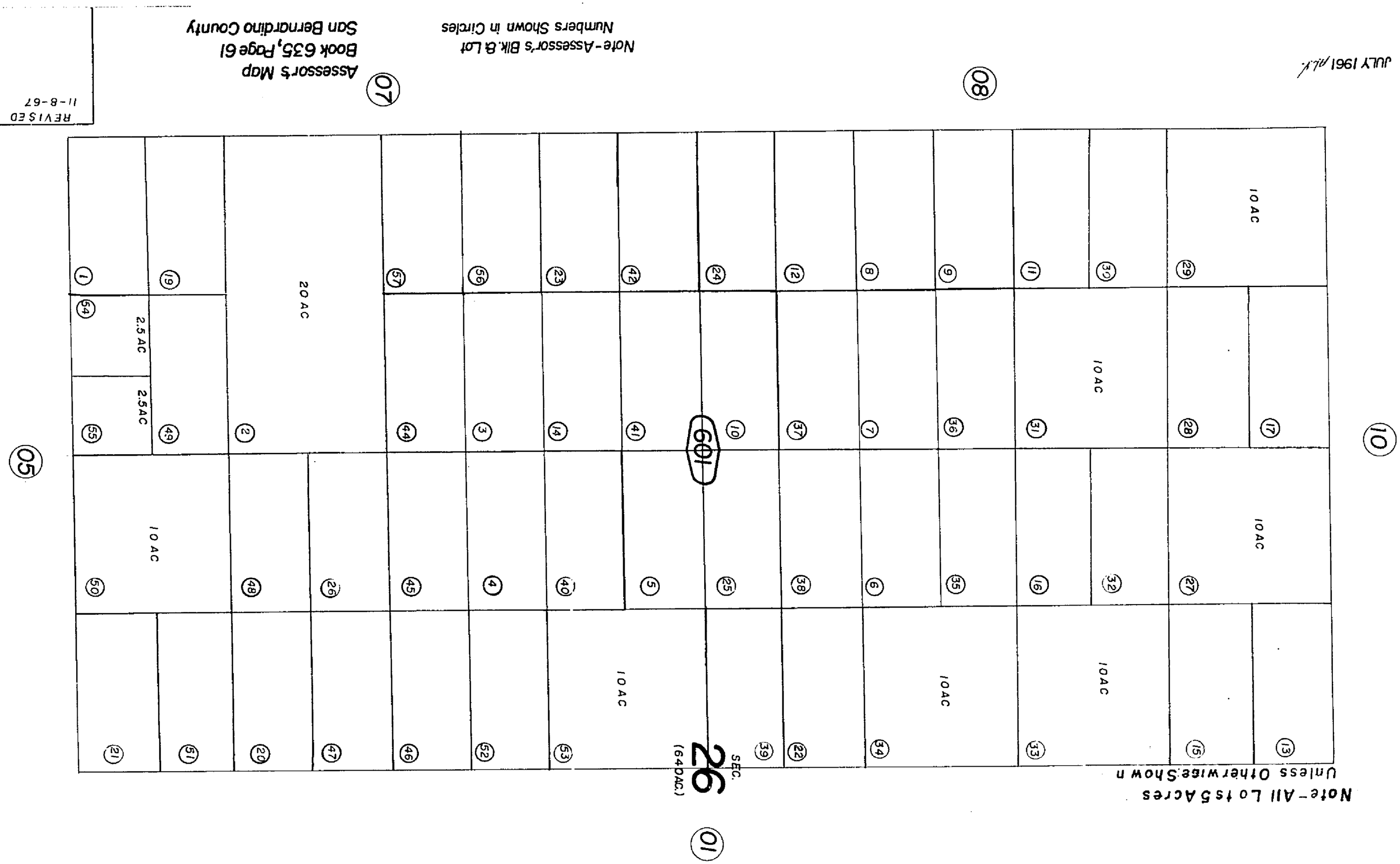

THIS MAP SHOULD BE USED FOR REFERENCE PURPOSES ONLY. NO LIABILITY IS ASSUMED FOR THE ACCURACY OF THE DATA SHOWN. PARCELS MAY NOT COMPLY WITH LOCAL SUBDIVISION OR BUILDING ORDINANCES.

COUNTY OF SAN BERNARDINO 1853

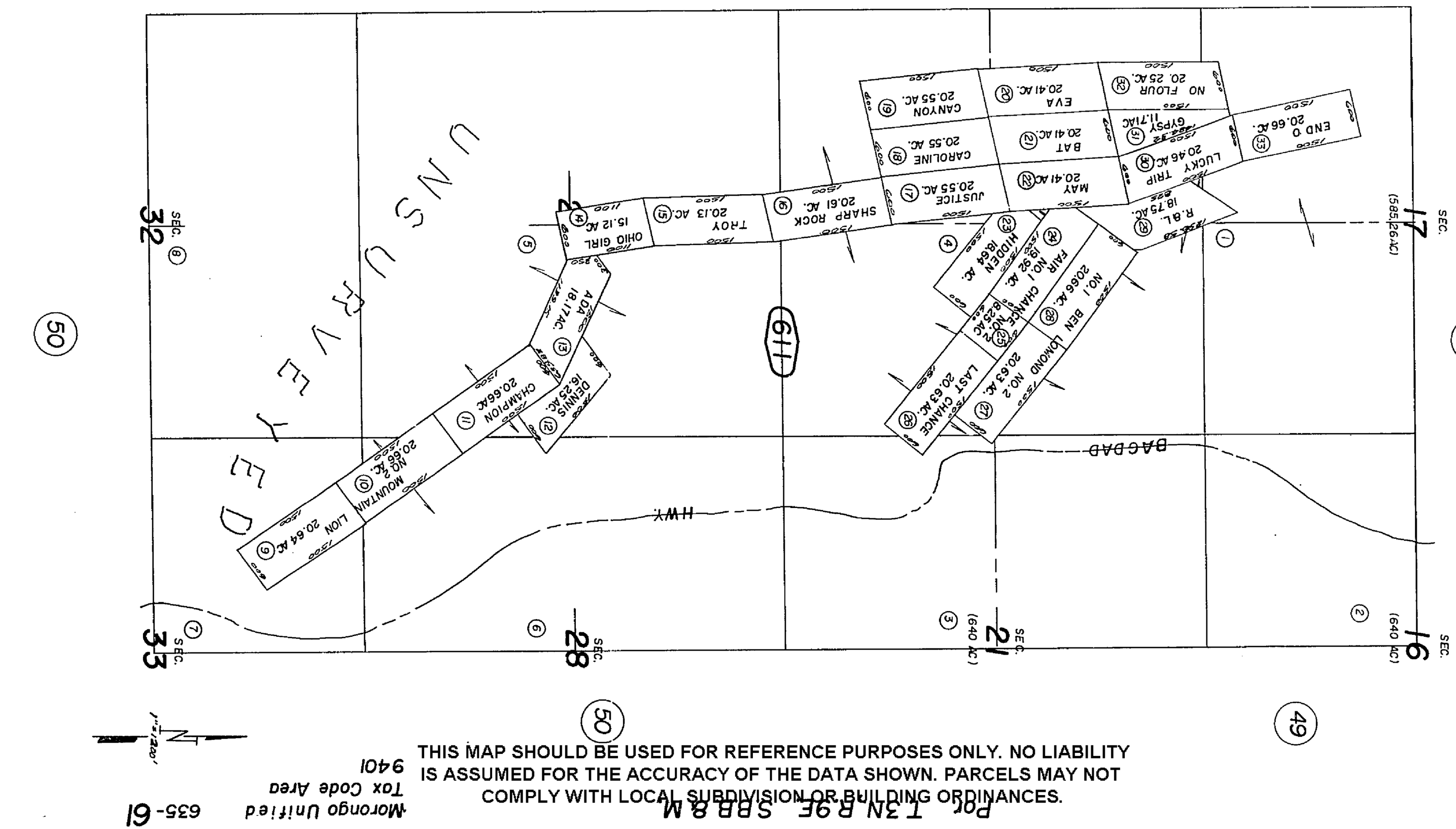
Aug. 1961
Note - Assessor's Blk & Lot Numbers Shown in Circles
Assessor's Map
Book 635 Page
San Bernardino County
REVISED 11-9-67
49
50
U.S. SURVEYED
HWY.
BAGDAD
SEC. 17 (585.26 AC)
SEC. 16 (640 AC)
SEC. 21 (640 AC)
SEC. 28
SEC. 32
SEC. 33
R.B.L. 18.75 AC.
LUCKY TRIP 20.46 AC.
END O 20.66 AC.
MAY 20.41 AC.
JUSTICE 20.55 AC.
SHARP ROCK 20.61 AC.
TROY 20.13 AC.
OHIO GIRL 15.12 AC.
CAROLINE 20.55 AC.
BAT 20.41 AC.
GYPSY 11.71 AC.
NO FLOUR 20.25 AC.
EVA 20.41 AC.
CANYON 20.55 AC.
NO. 1 BEN LOMOND 20.66 AC.
NO. 2 LAST CHANCE 20.63 AC.
NO. 1 FAIR CHANCE 19.92 AC.
NO. 2 8.25 AC.
HIDDEN 18.64 AC.
ADA 18.17 AC.
DENNIS 16.25 AC.
CHAMPION 20.66 AC.
NO. 2 MOUNTAIN LION 20.66 AC.
20.64 AC.
THIS MAP SHOULD BE USED FOR REFERENCE PURPOSES ONLY. NO LIABILITY IS ASSUMED FOR THE ACCURACY OF THE DATA SHOWN. PARCELS MAY NOT COMPLY WITH LOCAL SUBDIVISION OR BUILDING ORDINANCES.
Por. T 3N R 9E SBB&M
Morongo Unified Tax Code Area 9401
635-61
COUNTY OF SAN BERNARDINO
1853

N.1/2 Fractional Sec 28, T3N, R5E, S.B.B.&M.

THIS MAP SHOULD BE USED FOR REFERENCE PURPOSES ONLY. NO LIABILITY IS ASSUMED FOR THE ACCURACY OF THE DATA SHOWN. PARCELS MAY NOT COMPLY WITH LOCAL SUBDIVISION, ZONING OR REDEVELOPMENT LAWS.

Morongo Unified
Tax Code Area
9441.

635-62

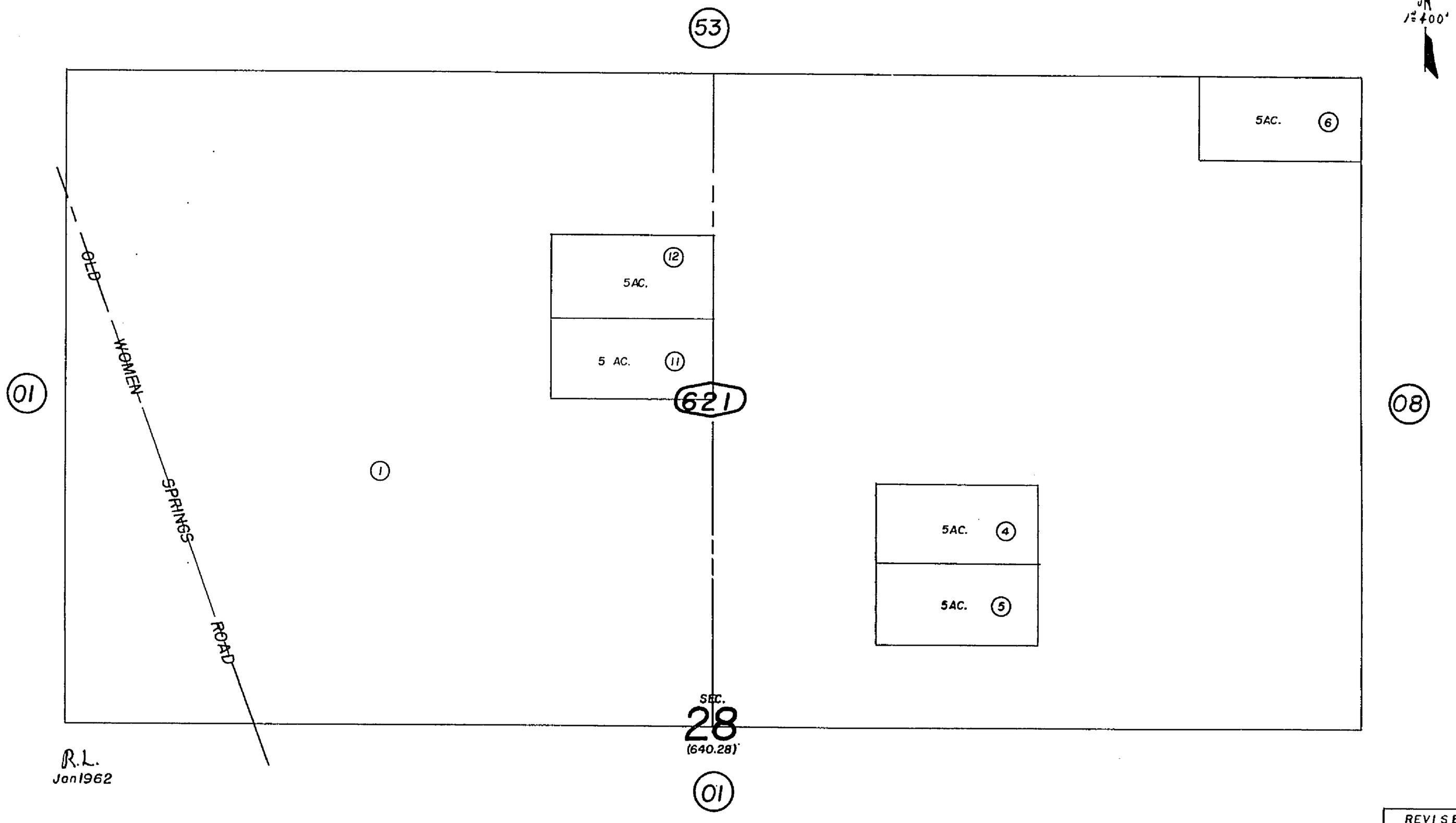

R.L.
Jan 1962

Note-Assessor's Blk.& Lot
Numbers Shown in Circles

Assessor's Map
Book 635, Page 62
San Bernardino County

REVISED
11-8-67
1/13/69 M.H.
7-14-71 JEB
3/21/72 BLB

Morongo Unified
Tax Code Area

1946 THIS MAP SHOULD BE USED FOR REFERENCE PURPOSES ONLY. NO LIABILITY IS ASSUMED FOR THE ACCURACY OF THE DATA SHOWN. PARCELS MAY NOT COMPLY WITH LOCAL SUBDIVISION OR BUILDING ORDINANCES.

S 1/2 Section 36 T3N R5E S.B.B.&M.

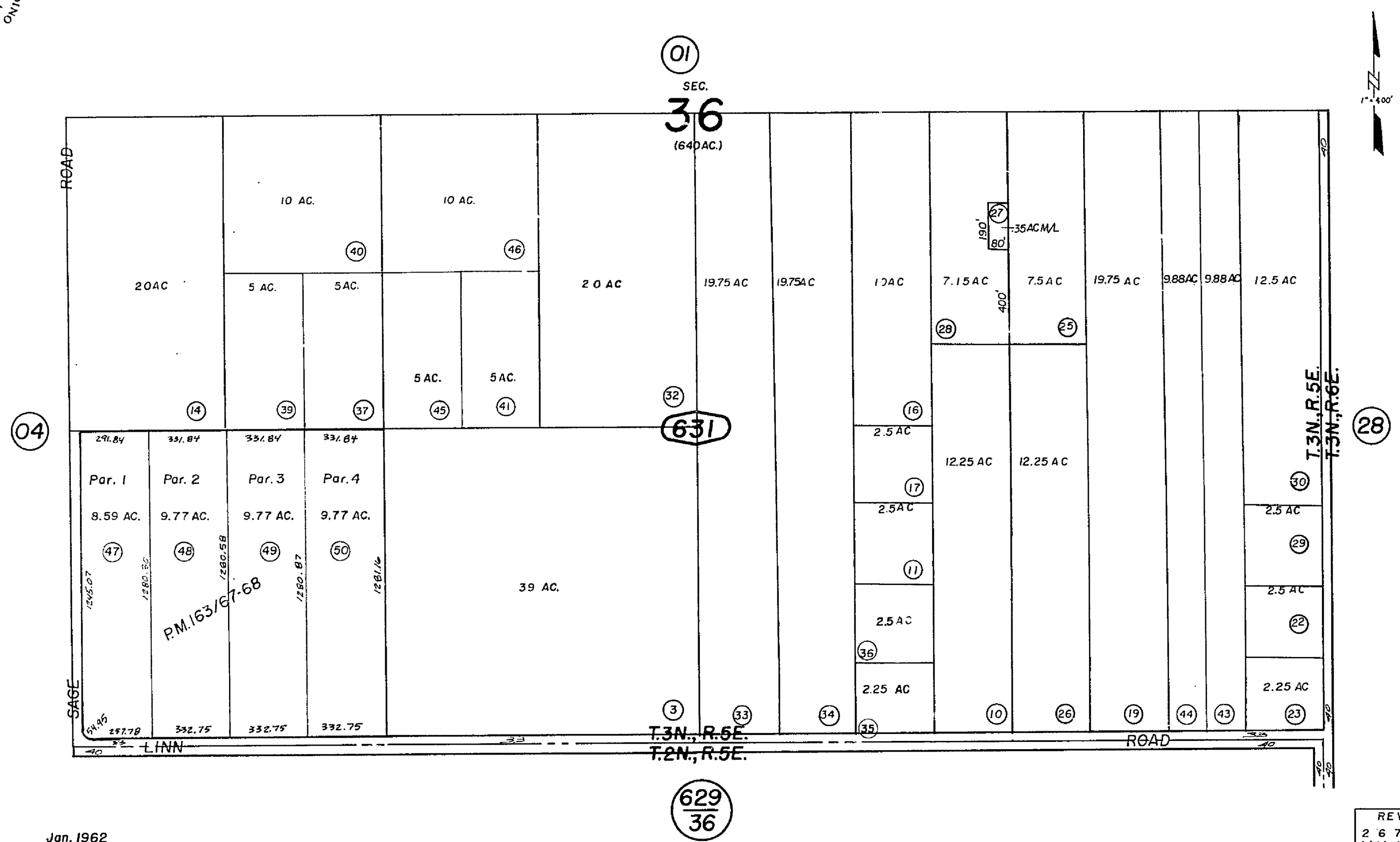

Jan. 1962
JEM

Parcel Map No. 12221, P.M. 163/67-68

Note–Assessor's Blk. & Lot Numbers Shown in Circles

Assessor's Map
Book 635, Page 63
San Bernardino County

REVISED
2 6 74 GH
1/7/92 GP

8-7-69 E.B.
11 30 73 GH
1 11 74 GH

Morongo Unified
Tax Code Area
9436

THIS MAP SHOULD BE USED FOR REFERENCE PURPOSES ONLY. NO LIABILITY IS ASSUMED FOR THE ACCURACY OF THE DATA SHOWN. PARCELS MAY NOT COMPLY WITH LOCAL SUBDIVISION OR BUILDING ORDINANCES.

N1/2 SEC 16 T.3N.R.3E. S.B.B.M.

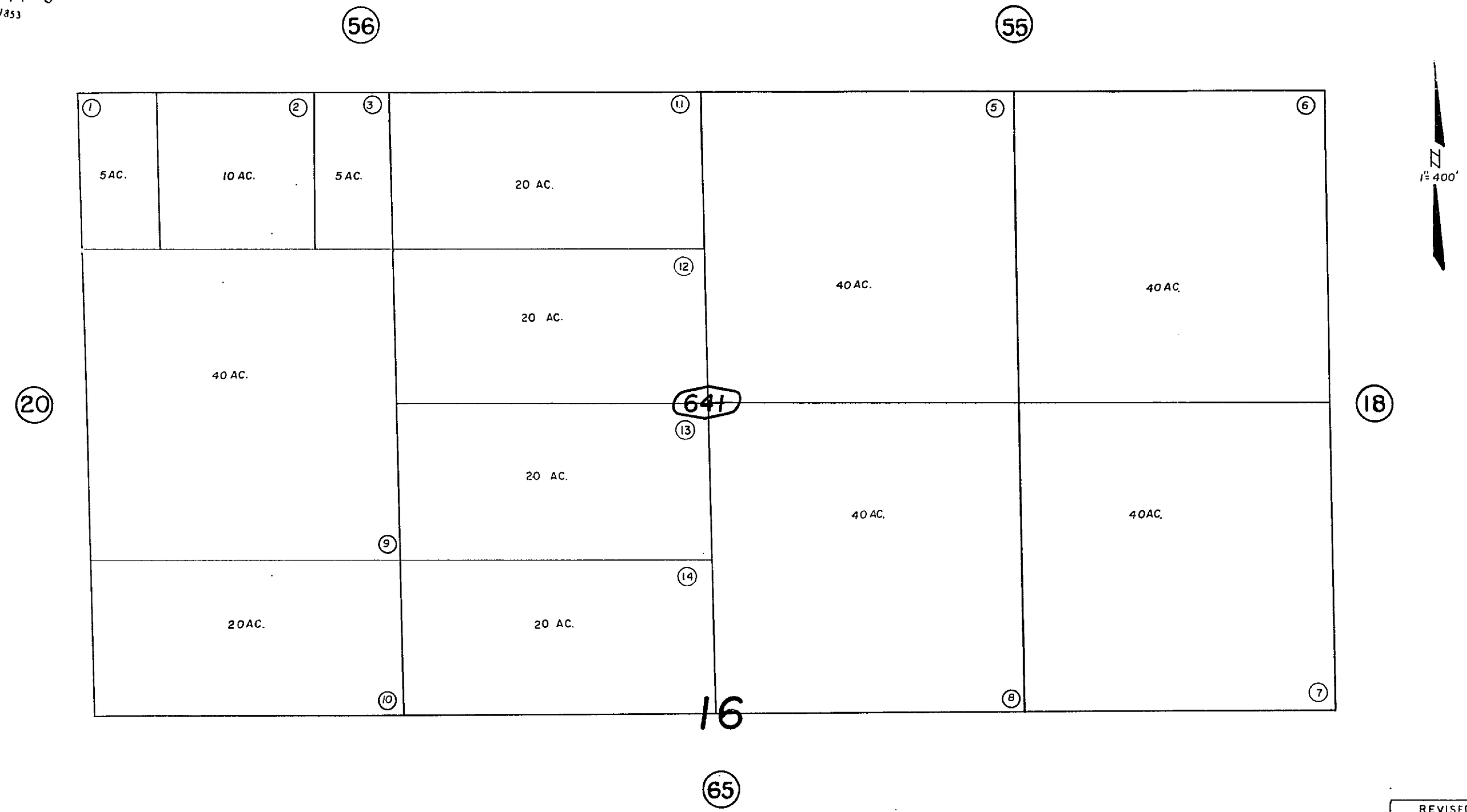

REVISED
10/8/70 C.A.

February 1968 C.Q.W.

Note-Assessor s Blk & Lot
Numbers Shown in Circles

Assessors Map
Book 635 Page 64
San Bernardino County

Morongo Unified
Tax Code Area
9436

THIS MAP SHOULD BE USED FOR REFERENCE PURPOSES ONLY. NO LIABILITY IS ASSUMED FOR THE ACCURACY OF THE DATA SHOWN. PARCELS MAY NOT COMPLY WITH LOCAL SUBDIVISION OR BUILDING ORDINANCES.

S.B.B.M.
T.1N.R.3E.

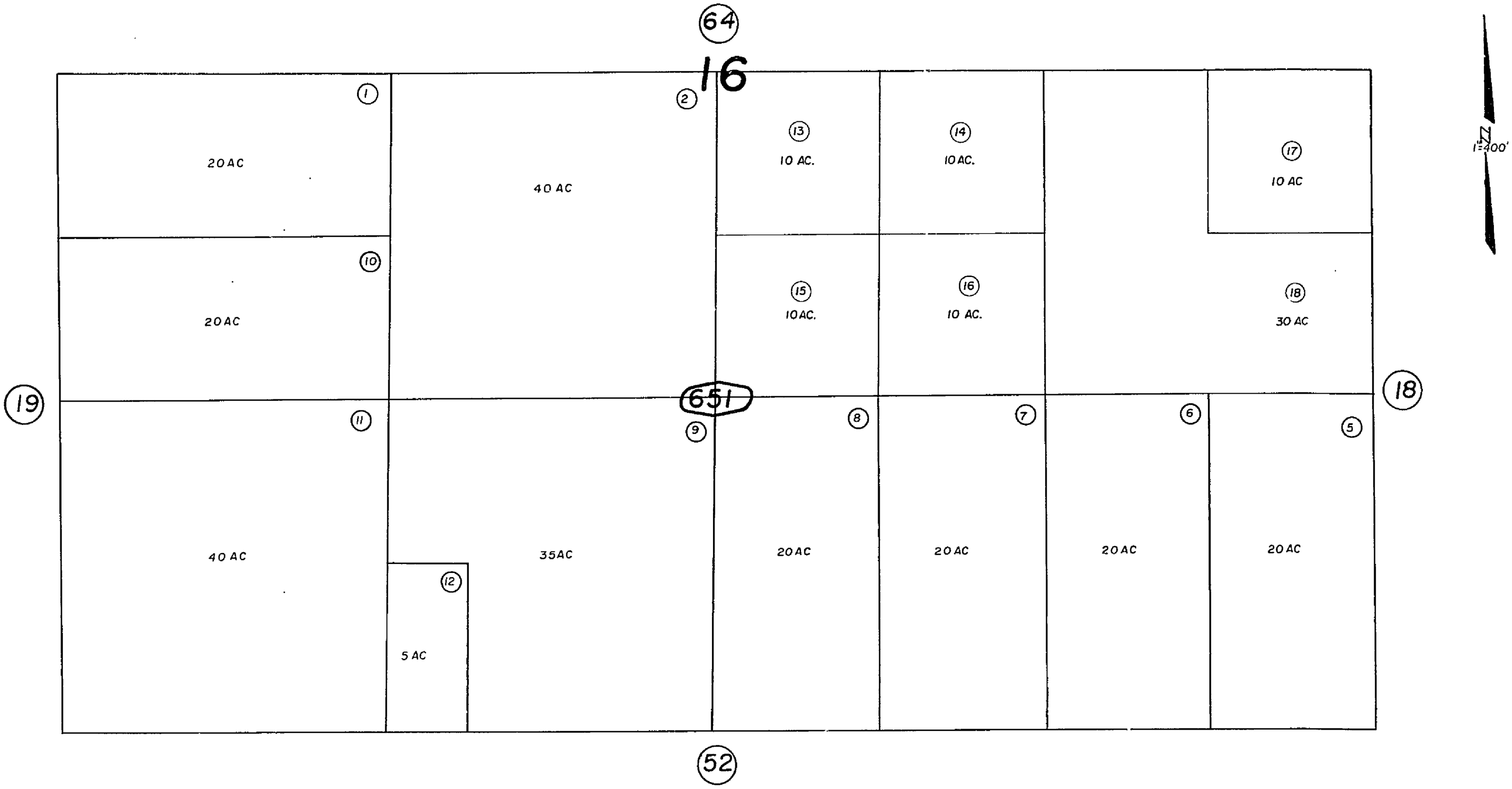

REVISED	
3/2/72	BLB
7 9 73	GH

February 1968 C.O.W.

Note-Assessors Blk & Lot Numbers Shown in Circles

Assessors Map
Book 635 Page 65
San Bernardino County